





















LEGEND

-  Paved Multiple Use (Hikers, Horses & Bicycles)
-  Unpaved Multiple Use (Hikers, Horses & Bicycles)
-  Hikers and Horses
-  Short-Loop Trails, Easy
-  Hikers Only
-  .12 Mileage Between Points
-  Paved Road
-  Seasonal Stream
-  Seasonal Pond
-  Parking
-  Equestrian Staging
-  Restroom
-  Drinking Water
-  Horse Water
-  Emergency Phone
-  Information
-  Picnic
-  Reservable Group Camp
-  Peak
-  Gate; no access



Rev. 8/14

0 1/4 1/2 3/4 Mi. 1 Mi.

Contour Interval 40 feet

6.5 miles to to
Las Trampas
Regional Wilderness
from the Bishop Ranch
Regional Preserve
trailhead at Morgan Drive.

BISHOP RANCH REGIONAL OPEN SPACE PRESERVE

