














FEES AND CHARGES*

CAMPING (vehicles/site/night)	\$18
WITH HOOKUPS	\$25
RESERVATION FEE (per site)	\$7
SECOND VEHICLE	\$6
VISITING VEHICLE	\$6
DOG FEE	\$2
DAILY FISHING PERMIT (age 16 and older)	\$4
SEWAGE DISPOSAL STATION	\$5
FIREWOOD	\$6 per bundle

* 2006— Fees are subject to change.

Legend

	Park Roads		Hikers Only Trail
	Hikers and Horses		Hikers, Horses & Bicycles
	Drive-in Campsites		Walk-in Campsites
	Full Hook-up Campsites		Restrooms
	Shower		Disabled Accessible Campsite
	Water		Telephone
			Sewage Disposal Station

TO REACH CHABOT CAMPGROUND

From eastbound I-580 in Oakland, take the 35th Avenue exit. Turn left; 35th Avenue becomes Redwood Road. At the intersection of Redwood Road and Skyline Blvd., go straight (east) on Redwood Road for 6.37 miles to Anthony Chabot Regional Park's Marciel Gate. The campground entrance is 2.2 miles from the Marciel Gate entrance.

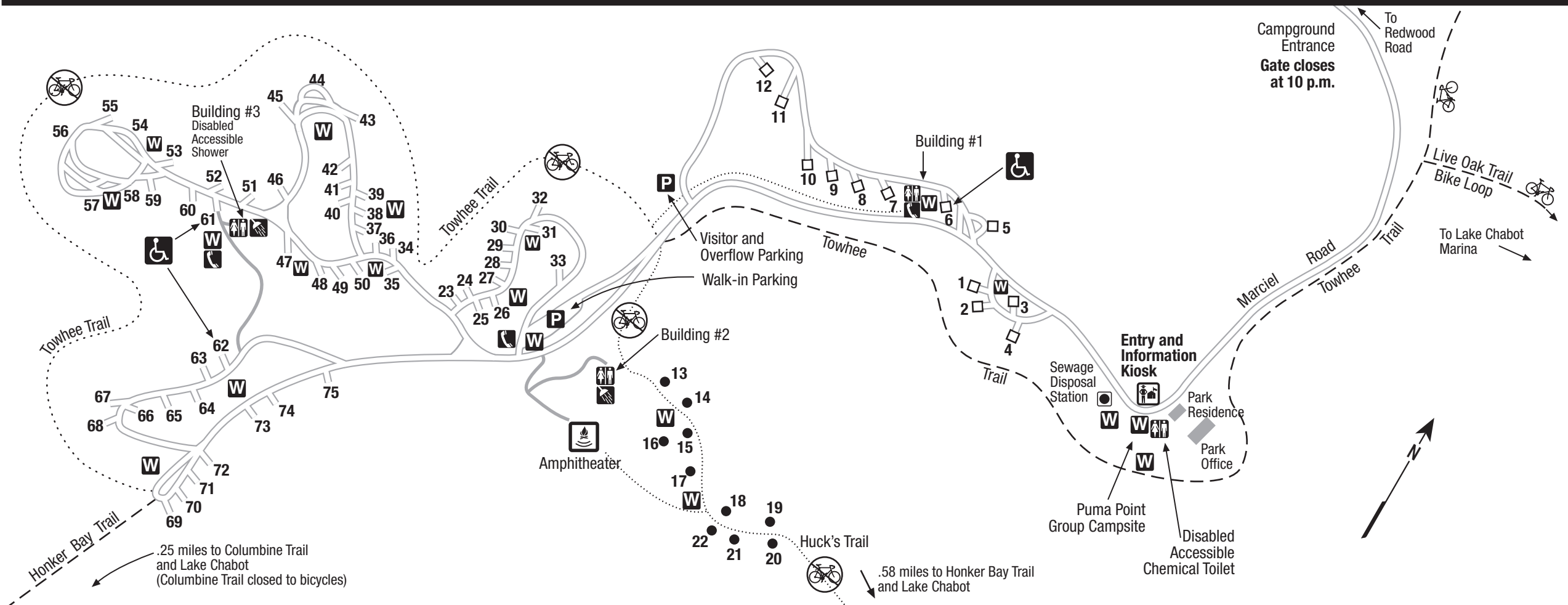
From Highway 13 in Oakland, take the Redwood Road exit and go up the hill. Follow instructions from Skyline Blvd. above.

From eastbound I-580 in Castro Valley, take the Redwood Road exit, turn left (north) on Redwood Road, and go 5.5 miles to Marciel Gate.

From westbound I-580 in Castro Valley, take the Castro Valley exit to Castro Valley Blvd. Turn left on Castro Valley Blvd., then right on Redwood Road. Proceed 5.5 miles to the Marciel Gate entrance.

Anthony Chabot CAMPGROUND

 East Bay Regional Park District



Anthony Chabot

CAMPGROUND

CHECK-OUT TIME12 noon
CHECK-IN TIME2 p.m.
RE-REGISTER BY11 a.m.
GATES CLOSE NIGHTLY10 p.m.
15-day limit per stay, 30 days maximum per year



East Bay Regional Park District
2950 Peralta Oaks Court
Oakland, CA 94605-0381
(510) 635-0135
www.ebparks.org

Campground Information

There are 75 campsites at Chabot Campground in Anthony Chabot Regional Park. Twelve are trailer/RV sites with full hook-ups. Ten sites are for walk-in use; please park your vehicle in the nearby lot. The walk-in sites give the camper a little extra privacy. The remaining 53 sites are of a more conventional car-camping variety. At these sites you may pitch a tent or sleep in your van or camper. All campsites have a picnic table, charcoal grill, and fire pit. Water is found at various points throughout the campground. Sites 6, 61, and 62 are disabled accessible.

Reservations Campers who wish to stay overnight for more than one night, especially in hook-up campsites, should make a reservation to allow them to remain in the same campsite. Reservations may be made year-round, and are recommended for April 1 through September 30. Call the number for your area:

Oakland(510) 562-2267
Livermore.....(925) 373-0144
South Bay.....(510) 538-6470
Contra Costa County(925) 676-0192

Group Camping Organized groups are encouraged to use the group camps rather than the family campground. Phone (510) 636-1684 to reserve group camping areas.

Recreation

Hiking There are many hiking trails in Anthony Chabot Regional Park. Trails within walking distance of the campground are described below. Ask for an Anthony Chabot Regional Park map.

Towhee Trail is the best introductory hike, and it begins right in the campground. It is a one-mile trail that loops through the grounds.

Honker Bay Trail leads down to Lake Chabot – for fishing or just for the hike. Allow one and one-half hours for the round trip. Bicycles are permitted.

Recreation (continued)

Huck’s Trail is the quickest way to the lake, but also the steepest. The trail begins outside the gate to the walk-in campsites and drops downhill to meet Honker Bay Trail.

Brandon Trail, which is part of the East Bay Skyline National Trail, crosses the campground entrance road at the day-use parking lot. From this trail, there is access to most other trails in Anthony Chabot Regional Park.

NOTE: Poison Oak has been pruned as much as possible. Nonetheless, learn to identify it, and then avoid it.

Fishing Lake Chabot is a reserve water supply, so swimming and private boating are prohibited, except for canoes and kayaks launched from the Marina. However, the fishing and hiking are first-rate. The lake is frequently stocked with many kinds of game fish. A California State Fishing License with stamps and an EBRPD Daily Fishing Access Permit are required for all fishers age 16 and above. Daily permits may be purchased at the campground or at the Lake Chabot Marina. Senior Fishing Access Permits, good for one year from the date of purchase, are available for \$90 to disabled persons and those age 62 and older. These are honored at all District lakes and reservoirs.

Campfire Programs are led by naturalists at the campground amphitheater in the summer.

Firewood is sold at the entry kiosk. To reduce the spread of Sudden Oak Death syndrome, wood brought to the campground must be commercially processed and purchased.

Snack Bar at the Marksmanship Range is open from 10 a.m. to 4 p.m. Wednesdays through Sundays.

Campground Rules

It is the camper’s responsibility to know and follow these campground rules:

- Camping is allowed **only in designated areas**.
- **A maximum of 8 persons** may occupy any single campsite.
- **Two campsites per household** is the maximum.
- **Only two motor vehicles** may occupy the same campsite. One motor vehicle is included in your camping fee. There is an additional charge for the second vehicle. Visitors may park at a campsite if the two-vehicle limit is observed.
- **Maximum trailer length** is 39 feet.
- Campers must arrive **before the gate closes at 10 p.m.**
- **Motor vehicles are restricted** to main paved roads. All camping vehicles are restricted to the asphalt pad provided at each campsite.
- **Lawn areas are for people.** No tents or horses, please.
- **The campground is reserved for use by campers.** The nearest day-use picnic areas are located in Redwood Regional Park or at the Lake Chabot Marina at the south end of Anthony Chabot Regional Park.
- **Persons under 16** years of age must be accompanied by a parent or guardian or other competent adult leader who is at least 21 years old. **Minors 16-17** years of age may camp, but must carry written permission from their parent or legal guardian. The letter must include the phone number at which the parent can be reached while the minor is in the campground.
- **Stay Limit:** Campers may stay up to 15 consecutive days. Campers must vacate for at least two days (48 hours) before returning. Maximum stay per calendar year is 30 days.

• **All pets must be confined within a vehicle or tent overnight, and securely leashed and under the immediate control of a person at all times.** Maximum leash length is six feet. Persons with noisy or vicious animals will be required to leave the park.

• **Waste water** must be disposed of only at the sanitary dump station (see campground map on other side for location).

• **Wood collection is prohibited. Ground fires are not allowed except in the fire pits provided.** Campfires must be attended at all times.

• **No firearms, fireworks, or weapons** of any kind are allowed in the park. The only exception is for users of the Marksmanship Range, who must keep firearms unloaded and locked in the trunk of their vehicles.

• No alcoholic beverages except beer and wine are allowed at campsites. Users must be 21 years or older.

QUIET HOURS: 10 p.m. to 7 a.m.

Amplification equipment and electric generators that disturb other campers will not be allowed at any hour.

POLICE, FIRE, MEDICAL EMERGENCY**9-1-1**
EBRPD Police Department.....(510) 881-1833
Anthony Chabot Park(510) 639-4751
EBRPD Headquarters(510) 562-PARK
Reservations Information
Oakland.....(510) 562-2267
Livermore(510) 373-0144
South Bay(510) 538-6470
Contra Costa County(510) 676-0192

For emergencies or disturbances of any kind, dial 9-1-1. The telephones are in three locations: at restroom building #1, at the southern end of the parking lot near shower/restroom building #2, and at shower/restroom building #3.