

**San Francisco Bay Trail At Point Molate**

Point Molate  
Richmond, CA 94801

Inquiry Number: 4512485.5  
January 14, 2016

# The EDR-City Directory Image Report

## TABLE OF CONTENTS

### SECTION

Executive Summary

Findings

City Directory Images

*Thank you for your business.*  
Please contact EDR at 1-800-352-0050  
with any questions or comments.

#### **Disclaimer - Copyright and Trademark Notice**

This Report contains certain information obtained from a variety of public and other sources reasonably available to Environmental Data Resources, Inc. It cannot be concluded from this Report that coverage information for the target and surrounding properties does not exist from other sources. **NO WARRANTY EXPRESSED OR IMPLIED, IS MADE WHATSOEVER IN CONNECTION WITH THIS REPORT. ENVIRONMENTAL DATA RESOURCES, INC. SPECIFICALLY DISCLAIMS THE MAKING OF ANY SUCH WARRANTIES, INCLUDING WITHOUT LIMITATION, MERCHANTABILITY OR FITNESS FOR A PARTICULAR USE OR PURPOSE. ALL RISK IS ASSUMED BY THE USER. IN NO EVENT SHALL ENVIRONMENTAL DATA RESOURCES, INC. BE LIABLE TO ANYONE, WHETHER ARISING OUT OF ERRORS OR OMISSIONS, NEGLIGENCE, ACCIDENT OR ANY OTHER CAUSE, FOR ANY LOSS OR DAMAGE, INCLUDING, WITHOUT LIMITATION, SPECIAL, INCIDENTAL, CONSEQUENTIAL, OR EXEMPLARY DAMAGES. ANY LIABILITY ON THE PART OF ENVIRONMENTAL DATA RESOURCES, INC. IS STRICTLY LIMITED TO A REFUND OF THE AMOUNT PAID FOR THIS REPORT.** Purchaser accepts this Report "AS IS". Any analyses, estimates, ratings, environmental risk levels or risk codes provided in this Report are provided for illustrative purposes only, and are not intended to provide, nor should they be interpreted as providing any facts regarding, or prediction or forecast of, any environmental risk for any property. Only a Phase I Environmental Site Assessment performed by an environmental professional can provide information regarding the environmental risk for any property. Additionally, the information provided in this Report is not to be construed as legal advice.

Copyright 2016 by Environmental Data Resources, Inc. All rights reserved. Reproduction in any media or format, in whole or in part, of any report or map of Environmental Data Resources, Inc. or its affiliates is prohibited without prior written permission.

EDR and its logos (including Sanborn and Sanborn Map) are trademarks of Environmental Data Resources, Inc. or its affiliates. All other trademarks used herein are the property of their respective owners.

## EXECUTIVE SUMMARY

### DESCRIPTION

Environmental Data Resources, Inc.'s (EDR) City Directory Report is a screening tool designed to assist environmental professionals in evaluating potential liability on a target property resulting from past activities. EDR's City Directory Report includes a search of available city directory data at 5 year intervals.

### RESEARCH SUMMARY

The following research sources were consulted in the preparation of this report. A check mark indicates where information was identified in the source and provided in this report.

<u>Year</u>	<u>Target Street</u>	<u>Cross Street</u>	<u>Source</u>
2013	<input type="checkbox"/>	<input type="checkbox"/>	Cole Information Services
2008	<input type="checkbox"/>	<input type="checkbox"/>	Cole Information Services
2003	<input type="checkbox"/>	<input type="checkbox"/>	Cole Information Services
1999	<input type="checkbox"/>	<input type="checkbox"/>	Cole Information Services
1995	<input type="checkbox"/>	<input type="checkbox"/>	Cole Information Services
1992	<input checked="" type="checkbox"/>	<input type="checkbox"/>	Cole Information Services
1990	<input type="checkbox"/>	<input type="checkbox"/>	Haines Criss-Cross Directory
1985	<input type="checkbox"/>	<input type="checkbox"/>	Haines Criss-Cross Directory
1980	<input type="checkbox"/>	<input type="checkbox"/>	Haines Criss-Cross Directory
1975	<input type="checkbox"/>	<input type="checkbox"/>	Haines Criss-Cross Directory

### RECORD SOURCES

EDR is licensed to reproduce certain City Directory works by the copyright holders of those works. The purchaser of this EDR City Directory Report may include it in report(s) delivered to a customer. Reproduction of City Directories without permission of the publisher or licensed vendor may be a violation of copyright.

## FINDINGS

### TARGET PROPERTY STREET

Point Molate  
Richmond, CA 94801

Year

CD Image

Source

### POINT MOLATE

2013	-	Cole Information Services	Target and Adjoining not listed in Source
2008	-	Cole Information Services	Target and Adjoining not listed in Source
2003	-	Cole Information Services	Target and Adjoining not listed in Source
1999	-	Cole Information Services	Target and Adjoining not listed in Source
1995	-	Cole Information Services	Target and Adjoining not listed in Source
1992	pg A1	Cole Information Services	
1990	-	Haines Criss-Cross Directory	Target and Adjoining not listed in Source
1985	-	Haines Criss-Cross Directory	Target and Adjoining not listed in Source
1980	-	Haines Criss-Cross Directory	Target and Adjoining not listed in Source
1975	-	Haines Criss-Cross Directory	Target and Adjoining not listed in Source

### STENMARK DR

2013	-	Cole Information Services	Target and Adjoining not listed in Source
2008	-	Cole Information Services	Target and Adjoining not listed in Source
2003	-	Cole Information Services	Target and Adjoining not listed in Source
1999	-	Cole Information Services	Target and Adjoining not listed in Source
1995	-	Cole Information Services	Target and Adjoining not listed in Source
1992	-	Cole Information Services	Target and Adjoining not listed in Source
1990	-	Haines Criss-Cross Directory	Street not listed in Source
1985	-	Haines Criss-Cross Directory	Street not listed in Source
1980	-	Haines Criss-Cross Directory	Street not listed in Source
1975	-	Haines Criss-Cross Directory	Street not listed in Source

## FINDINGS

### CROSS STREETS

No Cross Streets Identified

## **City Directory Images**

**POINT MOLATE 1992**


0 GALLEY CAFE  
INDEP RENDERERS INC  
SANPBLO SPRTSMN CLB  
US NAVY FUEL DEPOT

**San Francisco Bay Trail At Point Molate**

Point Molate  
Richmond, CA 94801

Inquiry Number: 4512485.7S  
February 19, 2016

**The EDR Environmental LienSearch™**



6 Armstrong Road,  
Fourth Floor  
Shelton, CT 06484  
800.352.0050  
[www.edrnet.com](http://www.edrnet.com)



## EDR Environmental LienSearch™ Report

The EDR Environmental LienSearch Report provides results from a search of available current land title records for environmental cleanup liens and other activity and use limitations, such as engineering controls and institutional controls.

A network of professional, trained researchers, following established procedures, uses client supplied address information to:

- search for parcel information and/or legal description;
- search for ownership information;
- research official land title documents recorded at jurisdictional agencies such as recorders' offices, registries of deeds, county clerks' offices, etc.;
- access a copy of the deed;
- search for environmental encumbering instrument(s) associated with the deed;
- provide a copy of any environmental encumbrance(s) based upon a review of key words in the instrument(s) (title, parties involved, and description); and
- provide a copy of the deed or cite documents reviewed.

***Thank you for your business.***  
Please contact EDR at 1-800-352-0050  
with any questions or comments.

### **Disclaimer - Copyright and Trademark Notice**

This report was prepared for the use of Environmental Data Resources, Inc., and Discovery Research Solutions, LLC, exclusively. This report is neither a guarantee of title, a commitment to insure, or a policy of title insurance. **NO WARRANTY, EXPRESSED OR IMPLIED, IS MADE WHATSOEVER IN CONNECTION WITH THIS REPORT.** Environmental Data Resources, Inc. (EDR) Discovery Research Solutions, LLC specifically disclaim the making of any such warranties, including without limitation, merchantability or fitness for a particular use or purpose. The information contained in this report is retrieved as it is recorded from the various agencies that make it available. The total liability is limited to the fee paid for this report.

Copyright 2014 by Environmental Data Resources, Inc. All rights reserved. Reproduction in any media or format, in whole or in part, of any report or map of Environmental Data Resources, Inc., or its affiliates, is prohibited without prior written permission.

EDR and its logos are trademarks of Environmental Data Resources, Inc. or its affiliates. All other trademarks used herein are the property of their respective owners.

# EDR Environmental LienSearch™ Report

## TARGET PROPERTY INFORMATION

### ADDRESS

SAN FRANCISCO BAY TRAIL AT POINT MOLATE  
POINT MOLATE  
RICHMOND, CA 94801

### RESEARCH SOURCE

Source 1: Contra Costa Assessor  
Contra Costa County, California

Source 2: Contra Costa Recorder  
Contra Costa County, California

### PROPERTY INFORMATION

#### **Deed 1:**

Type of Deed: Grant Deed  
Title is vested in: Standard Oil Company of California, a Delaware corporation  
Title received from: Blake Brothers Company, a California corporation  
Deed Dated: 06/27/1963  
Deed Recorded: 06/28/1963  
Book: 4397  
Page: 1093  
Instrument: 56991

#### **Deed 2:**

Type of Deed: Corporation Grant Deed  
Title is vested in: Chevron U.S.A. Inc., a California corporation  
Title received from: Standard Oil Company of California, a Delaware corporation  
Deed Dated: 01/07/1977  
Deed Recorded: 02/04/1977  
Book: 8191  
Page: 577  
Instrument: 14482

**Legal Description:** All that certain piece or parcel of land being Tract 7 – Parcel 4, being a portion of land in Section 16, Township 1 North, Range 5 West, Mount Diablo Base and Meridian, situate and lying in the County of Contra Costa, State of California.

**Legal Current Owner:** Chevron U.S.A. Inc., a California corporation

**Property Identifiers:** 561-040-013

## EDR Environmental LienSearch™ Report

### Deed 3:

Type of Deed: Corporation Grant Deed  
Title is vested in: Chevron U.S.A. Inc., a California corporation  
Title received from: Standard Oil Company of California, a Delaware corporation  
Deed Dated: 01/07/1977  
Deed Recorded: 02/04/1977  
Book: 8191  
Page: 577  
Instrument: 14482

**Legal Description:** All that certain piece or parcel of land being Tract 7 – Parcel 6, being a portion of land in Section 16, Township 1 North, Range 5 West, Mount Diablo Base and Meridian, situate and lying in the County of Contra Costa, State of California.

**Legal Current Owner:** Chevron U.S.A. Inc., a California corporation

**Property Identifiers:** 561-040-014

### Deed 4:

Type of Deed: Corporation Grant Deed  
Title is vested in: Standard Oil Company of California, a Delaware corporation  
Title received from: Wells Fargo Bank, National Association, formerly Wells Fargo Bank and Union Trust Co., a corporation, successor by merger to Union Trust Company of San Francisco  
Deed Dated: 06/11/1974  
Deed Recorded: 08/01/1974  
Book: 7288  
Page: 153  
Instrument: 68192

### Deed 5:

Type of Deed: Corporation Grant Deed  
Title is vested in: Chevron U.S.A. Inc., a California corporation  
Title received from: Standard Oil Company of California, a Delaware corporation  
Deed Dated: 01/07/1977  
Deed Recorded: 02/04/1977  
Book: 8191  
Page: 577  
Instrument: 14482

**Legal Description:** All that certain piece or parcel of land being a portion of Lot 16, Section 16, Township 1 North, Range 5 West, Mount Diablo Base and Meridian, according to the Official Plat thereof as shown on the Map No. 1 Salt Marsh and Tide Land, situate and lying in the County of Contra Costa, State of California.

**Legal Current Owner:** Chevron U.S.A. Inc., a California corporation

**Property Identifiers:** 561-040-015

## EDR Environmental LienSearch™ Report

### Deed 6:

Type of Deed: Grant Deed  
Title is vested in: Standard Oil Company of California, a Delaware corporation  
Title received from: Blake Brothers Company, a California corporation  
Deed Dated: 06/27/1963  
Deed Recorded: 06/28/1963  
Book: 4397  
Page: 1093  
Instrument: 56991

### Deed 7:

Type of Deed: Deed  
Title is vested in: Standard Oil Company of California, a Delaware corporation  
Title received from: Castro Point Railway and Terminal Company, a corporation  
Deed Dated: 05/27/1966  
Deed Recorded: 07/21/1966  
Book: 5166  
Page: 117  
Instrument: 53150

### Deed 8:

Type of Deed: Corporation Grant Deed  
Title is vested in: Chevron U.S.A. Inc., a California corporation  
Title received from: Standard Oil Company of California, a Delaware corporation  
Deed Dated: 01/07/1977  
Deed Recorded: 02/04/1977  
Book: 8191  
Page: 577  
Instrument: 14482

**Legal Description:** All that certain piece or parcel of land being portions of Tide Land Lots 14 and 15 in Section 9 and Tide Land Lot 2 in Section 16, Township 1 North, Range 5 West, Mount Diablo Base and Meridian and a portion of Lot 49, as designated on the map entitled "Map of the San Pablo Rancho, Accompanying and Forming a part of the Final Report of the Referees in Partition", which map was filed in the Office of the Recorder of the County of Contra Costa, State of California, on 03/01/1894, situate and lying in the County of Contra Costa, State of California.

**Legal Current Owner:** Chevron U.S.A. Inc., a California corporation

**Property Identifiers:** 561-400-008

## EDR Environmental LienSearch™ Report

### **ENVIRONMENTAL LIEN**

Environmental Lien: Found  Not Found

If found:

1<sup>st</sup> Party:

2<sup>nd</sup> Party:

Dated:

Recorded:

Book:

Page:

Docket:

Volume:

Instrument:

Comments:

Miscellaneous:

### **OTHER ACTIVITY AND USE LIMITATIONS (AULs)**

Other AUL's: Found  Not Found

If found:

1<sup>st</sup> Party: City of Richmond

2<sup>nd</sup> Party: California Regional Water Quality Control Board, San Francisco Bay Region

Dated: 03/25/2010

Recorded: 03/29/2010

Instrument: 2010-0060368-00

Comments: This is a Covenant to Restrict Use of Property, Environmental Restriction for the Former Naval Fuel Depot Point Molate – Richmond, CA.

### **RESTRICTIONS**

4.01 Restrictions. The following Restrictions on the FOSET Property (Areas 3, 5, 10, & 13) and the 2003 CRUP Property (Areas 1, 2, 6, 11 & 12) shall apply until the RWQCB makes the written determination required by Section 6.03 below that the necessary remedial actions have been completed or that the restrictions are no longer necessary to protect human health or the environment:

(a) Use Restrictions. The FOSET Property and the 2003 CRUP Property shall not be used for any of the following purposes:

(i) A residence including any mobile home or factory built housing constructed or installed for use as residential human habitation;

(ii) Hospitals for humans, schools for persons under 21 years of age, day care centers for children, or any permanently occupied human habitation.

(b) General Activity Restrictions. Without written approval of the RWQCB pursuant to Section 4.03 below, the Owner or Occupant shall not engage in any of the following activities in or on the FOSET Property or the 2003 CRUP Property:

## EDR Environmental LienSearch™ Report

(1) Remove and dispose of contaminated soil or groundwater unless in accordance with all applicable Federal, State and local regulations governing removal, transport, and disposal of hazardous substances and hazardous waste.

(2) Conduct dewatering activities unless in accordance with a RWQCB -approved dewatering workplan.

(3) Disturb or use existing groundwater monitoring wells and other test wells without the prior written approval of the RWQCB.

(4) Disturb or excavate soils greater than twenty-four (24) inches below ground surface for any purpose other than environmental investigation or remediation unless Owner or Occupant provides prior notice to, and obtains approval of, the RWQCB to the extent, and in the manner, such approval is required under an approved soil and groundwater management plan applicable to the relevant area and the proposed excavation is implemented in a manner consistent with the requirements of that soil and groundwater management plan; if the excavation is consistent with the requirements of the approved applicable soil and groundwater management plan, and. That plan does not require additional prior approval by the RWQCB, then no such approval is required for the specific excavation work. If the RWQCB has not approved a soil and groundwater management plan applicable to the area, or if the proposed excavation is inconsistent with the requirements of the soil and groundwater management plan, Owner or Occupant shall obtain RWQCB approval pursuant to Section 4.03(a) prior to disturbing any soils as described above.

(5) Install groundwater production wells nor use the groundwater for residential, municipal, agricultural, or industrial uses without the written approval of the RWQCB.

(c) UST -Related Activity Restrictions. Without written approval of the RWQCB pursuant to Section 4:03 below, the Owner or Occupant shall not engage in any of the activities set forth in subparagraphs (1),(2) and (3) below with respect to the USTs that are located within Disposal Areas I and 6 (as depicted generally on Exhibit B hereto). If an issue arises relating to what specific property the UST-related Activity Restrictions apply, the RWQCB may require the Owner or Occupant to properly identify such property through a survey or other appropriate means.

(1) Use or access USTs or property on or around the USTs for a distance of 150 feet from the perimeter of the UST for any reason in a manner that may disrupt the structural integrity of the USTs, unless a licensed structural engineer certifies that such use, in conjunction with any appropriate mitigation measures, would not adversely affect the structural integrity of the UST, and the local government entity that issues permits for the installation of USTs gives its prior approval for such use.

(2) Install, place, cover or load the top of any UST with any combination of structures, vehicles, or equipment, unless a licensed structural engineer certifies that such activity, in conjunction with any appropriate mitigation measures, would not adversely affect the structural integrity of the UST, and the local government entity that issues permits for the installation of USTs gives its prior approval to such activity. This restriction shall apply to all USTs.

(3) UST Removal. Remove any UST, or disturb the soil in preparation for removing a UST, unless in accordance with a RWQCB-approved workplan for such removal or disturbance.

### 4.02 Post-ROD Restrictions for Disposal Area 10 (IR Site 1).

(a) Disposal Area 10 (as depicted generally in Exhibit B) shall not be used for any of the following purposes:

(i) A residence including any mobile home or factory built housing constructed or installed for use as residential human habitation;

(ii) Hospitals for humans, schools for persons under 21 years of age, day care centers for children, or any permanently occupied human habitation.

## EDR Environmental LienSearch™ Report

(b) Activity Restrictions. Without the written approval of the RWQCB pursuant to Section 4.03(a) below, the Owner or Occupant shall not engage in any of the following activities in Disposal Area 10 (as depicted generally in Exhibit B):

(i) Engage in any activity which disturbs, breaches, or otherwise affects the integrity of the soil cover;

(ii) Extract or use groundwater for any purpose other than monitoring, remediation, or construction dewatering.

#### 4.03. Procedures for obtaining RWQCB approval.

(a) If the Owner or Occupant wishes to seek RWQCB approval to engage in an activity which is otherwise prohibited pursuant to Section 4.01 (b) or 4.02(b), Owner or Occupant shall make a written application to the RWQCB and obtain RWQCB approval before engaging in the activity and shall provide the RWQCB with information sufficient to demonstrate that engaging in the proposed activity would be protective of human health, safety and the environment and would not disrupt the environmental investigation or remediation activities planned in the Restricted Area where the proposed activity would take place. If the RWQCB concurs with this demonstration, it shall approve the application. The RWQCB may require appropriate conditions on the approval, including but not limited to, preparation and implementation of a soil and groundwater management plan as a condition of granting its approval, with which Owner or Occupant shall comply.

(b) The Owner or Occupant may prepare, and submit to the RWQCB for approval, a soil and groundwater management plan for part or all of the Property. The soil and groundwater management plan shall establish appropriate procedures and contingency plans designed to ensure that excavation and groundwater disturbance activities do not disturb investigation or remediation activities and do not exacerbate existing contamination, and to ensure proper handling of contaminated materials.

#### 4.04. Non-interference with ongoing monitoring, assessment or the final remedy: Non-Disturbance.

No Owner's or Occupant's construction activities and/or operations on the Property shall interfere with ongoing corrective actions including monitoring or assessment work or the final remedy being conducted by responsible parties. No Owner or Occupant of the Property shall act in any manner that will aggravate or contribute to the existing environmental conditions of the Property.

4.05. Access for RWQCB. The RWQCB shall have reasonable right of entry and access to the Property for inspection, monitoring, and other activities consistent with the purposes of this Covenant and the applicable Site Cleanup Requirements Order, as may be amended, as deemed necessary by the RWQCB to protect the public health or safety or the environment.

4.06. All uses and development of the Property shall preserve any remedial measures taken or remedial equipment installed, and any groundwater monitoring system installed on the Property pursuant to the requirements of the RWQCB, unless otherwise expressly permitted by the RWQCB.

Miscellaneous:

**EDR Environmental LienSearch™ Report**

**DEED EXHIBIT**



JUN 28 1963

56991

BOOK 4397 PG 1093

GRANT DEED

FOR A VALUABLE CONSIDERATION, receipt of which is hereby acknowledged, Blake Brothers Company, a California corporation, hereby GRANTS to Standard Oil Company of California, a Delaware corporation, those five parcels of real property situated in the City of Richmond, County of Contra Costa, State of California, hereinafter described, subject to those exceptions and reservations hereinafter specified:

PARCEL ONE

Portion of Lots 48 and 49, as designated on the map entitled "Map of the San Pablo Rancho, Accompanying and Forming a part of the Final Report of the Referees in Partition", which map was filed in the office of the Recorder of the County of Contra Costa, State of California, on March 1, 1894, described as follows:

Beginning on the northeast line of Western Drive formerly Road No. 27, at the most southerly terminus of the line described in the deed from Standard Oil Company of California to Blake Brothers Company, recorded May 2, 1932 in Volume 293 of Official Records, at page 312, said point of beginning also being the most northerly corner of the parcel of land described in the deed from Blake Brothers Company to Standard Oil Company of California, recorded December 14, 1953 in Volume 2239 of Official Records, at page 305; thence along said line as follows: North 56° 07' east, 235 feet; north 47° 38' east, 418.3 feet; north 40° 41' east, 274.95 feet; north 2° 34' east, 96.04 feet; north 37° 48' 23" west, 913.74 feet and north 10° 04' west, 420.59 feet to the most southerly corner of the parcel of land described in the deed from Blake Brothers Company to Standard Oil Company of California, recorded July 14, 1949 in Volume 1412 of Official Records, at page 508; thence along the west line of said Standard Oil Company of California parcel (1412 OR 508), north 1° 58' 26" west, 335.19 feet and north 5° 36' east, 1020.45 feet to the most easterly corner of the parcel of land described in the deed from United States of America to Standard Oil Company of California, recorded August 16, 1956 in Volume 2826 of Official Records, at page 566; thence along the exterior line of said Standard Oil Company of California parcel (2826 OR 566), as follows: South 55° 24' 17" west, 1449.95 feet; south 85° 24' 59" west, 942 feet and north 2° 31' 56" east, 282.16 feet to the south line of the parcel of land described as "Tract IV" in the final judgment entered May 14, 1945 in the District Court of the United States, Northern District

Recorded at request of  
35 E. 1st. post 4 m.  
No 8/160 Contra Costa County Records  
E. T. Paasch, County Recorder  
JUN 28 1963

of California, Southern Division, entitled United States of America, plaintiff, vs. Blake Brothers Company, et al, defendants,- a certified copy of which was recorded July 28, 1945 in Volume 819 of Official Records, at page 113; thence along said south line, south 55° 25' 02" west to an angle point therein and south 87° 53' 02" west, 114.99 feet to the west line of said Lot 49; thence along the westerly and southerly lines of said Lot 49 as follows: South 20° 45' east, 129.69 feet; south 27° 15' west, 244.2 feet; south 73° west, 138.6 feet; south 36° 30' west, 79.2 feet; south 24° 30' east, 188.76 feet; south 33° west, 125.4 feet; south 11° east, 171.6 feet; south 12° west, 125.4 feet; south 76° 45' west, 188.1 feet; south 61° west, 108.9 feet; south 18° west, 297 feet; south 82° west, 115.5 feet; south 31° west, 148.5 feet; south 9° east, 145.2 feet; south 36° east, 277.2 feet; south 62° 30' east, 171.6 feet; south 72° 45' east, 255.42 feet; south 58° 30' east, 211.2 feet; south 31° 30' east, 132 feet; south 17° 45' west, 141.9 feet; south 15° east, 158.4 feet; south 64° 45' east, 219.12 feet; south 77° 15' east, 396 feet; north 59° east, 133.98 feet; north 21° east, 207.9 feet; south 88° east, 168.3 feet; south 69° 15' east, 387.42 feet; east 252.78 feet and south 58° east to the north line of the parcel of land described in the deed from Blake Brothers Company to State of California, recorded December 14, 1953 in Volume 2239 of Official Records, at page 308; thence north 90° east along said north line to the west line of said Standard Oil Company of California parcel (2239 OR 305); thence north 19° 30' east along said west line to an angle point therein, being the most southerly corner of the parcel of land described in the deed from Blake Brothers Company to State of California, recorded March 20, 1956 in Volume 2729 of Official Records, at page 388; thence along the exterior lines of said State of California parcel, as follows: North 20° 48' 10" east, 80 feet; north 45° 06' 33" east, 147.18 feet and south 40° 38' 07" east, 80 feet to the northwest line of said Standard Oil Company of California parcel (2239 OR 305); thence north 56° east, along said northwest line to the point of beginning.

THERE BEING EXCEPTED FROM THE FOREGOING PARCEL ONE  
THE FOLLOWING:

1- That portion thereof lying within the parcel of land described in the deed from San Pablo Quarry Company to Castro Point Railway and Terminal Company, dated January 2, 1912 and recorded January 29, 1912 in Volume 178 of Deeds, at page 35.

2- That portion thereof lying within the parcel of land described in the deed from San Pablo Quarry Company to Castro Point Railway and Terminal Company, dated March 21, 1912 and recorded June 24, 1912 in Volume 180 of Deeds, at page 476.

3- That portion thereof lying within the parcel of land described in the deed from San Pablo Quarry Company to Castro Point Railway and Terminal Company, dated March 21, 1912 and recorded June 24, 1912 in Volume 180 of Deeds, at page 478.

4- That portion thereof lying within the parcel of land described in the deed from San Pablo Quarry Company to Castro Point Railway and Terminal Company, dated March 21, 1912 and recorded June 24, 1912 in Volume 180 of Deeds, at page 481.

5- That portion thereof lying within the parcel of land described in the deed from Blake Brothers Company to Castro Point Railway and Terminal Company, dated February 11, 1947 and recorded February 18, 1947 in Volume 967 of Official Records, at page 257.

6- That parcel of land described in the deed from Blake Brothers Company to City of Richmond, dated December 18, 1916 and recorded February 9, 1917 in Volume 287 of Deeds, at page 166.

THE FOREGOING DESCRIBED PARCEL OF REAL PROPERTY BEING GRANTED SUBJECT TO:

1- County and Municipal real property taxes not delinquent or subject to penalties.

2- Right of way for pipe lines and telegraph and telephone lines and rights incidental thereto granted in the deed from San Pablo Quarry Co. to Standard Oil Company, dated October 4, 1906 and recorded January 7, 1907 in Volume 122 of Deeds, at page 382.

3- Right of way and easement for the transmission and distribution of electricity and rights incidental thereto granted in the deed from Blake Brothers Company to Great Western Power Company, dated April 1, 1919 and recorded April 11, 1919 in Volume 341 of Deeds, at page 84.

4- Private right of way for road purposes granted and the conditions and provisions embodied in the deed from Blake Brothers Company, et al, to Richmond & San Rafael Ferry & Transportation Co., dated December 1, 1922 and recorded September 15, 1923 in Volume 446 of Deeds, at page 193.

5- Right of way for electric power line and rights incidental thereto granted in the deed from Blake Brothers Company to Standard Oil Company of California, dated December 27, 1928 and recorded January 2, 1929 in Volume 167 of Official Records, at page 66.

6- Lease of "a private right of way for road purposes" from Blake Brothers Company, et al, to The Richmond & San Rafael Ferry & Transportation Co., dated May 14, 1928 and recorded January 27, 1931 in Volume 257 of Official Records, at page 274.

Assignment of lease made by Richmond & San Rafael Ferry & Transportation Co. to State of California, dated October 29, 1956 and recorded December 21, 1956 in Volume 2902 of Official Records, at page 580.

Assignment of lease made by State of California to Redrock Marina, dated June 30, 1960 and recorded July 18, 1960 in Volume 3662 of Official Records, at page 139.

7- Right of way for a single line of poles and rights

incidental thereto granted in the deed from Blake Brothers Company, et al, to Pacific Gas and Electric Company, dated March 31, 1932 and recorded April 8, 1932 in Volume 293 of Official Records, at page 259.

8- "License to operate over and upon the tracks of the Castro Point Railway and Terminal Company and Blake Bros. Company", dated "November 2nd, 1925" evidenced by the deed from J. D. Cronin, et al, to East Bay Street Railways, Ltd., dated October 17, 1930 and recorded October 21, 1930 in Volume 262 of Official Records, at page 4.

9- Right of way and easement for pipe lines and rights incidental thereto granted in the deed from Blake Brothers Company to Standard Oil Company of California, dated October 31, 1945 and recorded November 13, 1945 in Volume 859 of Official Records, at page 12.

10- Effect of the order vacating a portion of public street by Council of the City of Richmond, dated February 24, 1948 and recorded February 27, 1948 in Volume 1181 of Official Records, at page 39.

11- Right of way for use as a public street and highway and rights incidental thereto granted in the deed from Blake Brothers Company to City of Richmond dated December 23, 1946 and recorded August 13, 1948 in Volume 1276 of Official Records, at page 1.

12- Right of way for submarine and underground cables and rights incidental thereto granted in the deed from Blake Brothers Company to The Pacific Telephone and Telegraph Company, dated March 11, 1948 and recorded October 4, 1948 in Volume 1302 of Official Records, at page 135.

13- Right of way for submarine and underground cables and rights incidental thereto granted in the deed from Blake Brothers Company to The Pacific Telephone and Telegraph Company, dated September 23, 1948 and recorded March 25, 1949 in Volume 1366 of Official Records, at page 461.

14- The rights granted in the deed from Blake Brothers Company to United States of America, dated November 28, 1951 and recorded December 3, 1951 in Volume 1860 of Official Records, at page 180, as follows:

"The Grantor forever quitclaims to the UNITED STATES OF AMERICA and its assigns, all its right, title and interest which it may have in the banks, beds and waters of any stream bordering the said real property, and also any interest in any alleys, roads, streets, ways, strips, gores or railroad rights-of-way abutting or adjoining said land, and in any means of ingress or egress appurtenant thereto."

15- Perpetual easement and right of way and rights incidental thereto granted in the deed from Blake Brothers Company to East Bay Municipal Utility District, dated March 12, 1952 and recorded June 30, 1952 in Volume 1954 of Official Records, at page 202.

16- The freeway provisions and the waiver of claims for damages embodied in the deed from Blake Brothers Company to State of California, dated July 22, 1953 and recorded December 14, 1953 in Volume 2239 of Official Records, at page 308.

17- The waiver of claims for damages embodied in the deed from Blake Brothers Company to State of California, dated February 3, 1956 and recorded March 20, 1956 in Volume 2729 of Official Records, at page 388.

18- Right of way and easement for poles and wires suspended thereon and rights incidental thereto granted in the deed from Blake Brothers Company to Standard Oil Company of California, dated February 21, 1957 and recorded March 7, 1957 in Volume 2943 of Official Records, at page 433.

19- The right of the public over that portion of the premises lying within that portion of "Road No. 27", designated on the map of San Pablo Rancho, not described in the order by the City of Richmond, dated February 24, 1948 and recorded February 27, 1948 in Volume 1181 of Official Records, at page 39.

20- All covenants, restrictions, conditions, reservations, easements, encumbrances and agreements contained in instruments of record affecting the said parcel of real property and rights apparent upon the ground thereof.

#### PARCEL TWO

Portion of Lots 12 and 13 in Section 9, Township 1 North, Range 5 West, Mount Diablo Base and Meridian, containing 2.5 acres, more or less, described as follows:

Beginning at the southeast corner of said Lot 13; thence from said point of beginning west, along the south line of Lots 13 and 12, 1704.12 feet to the southwest corner of said Lot 12; thence north 29° 36' west, along the west line of said Lot 12, 73.26 feet; thence east 1716.198 feet to the east line of said Lot 13; thence south 20° 45' east, along said east line, 68.31 feet to the point of beginning.

#### THE FOREGOING DESCRIBED PARCEL OF REAL PROPERTY BEING GRANTED SUBJECT TO:

1- County and Municipal real property taxes not delinquent or subject to penalties.

2- "License to operate over and upon the tracks of the Castro Point Railway and Terminal Company and Blake Bros. Company", dated "November 2nd, 1925" evidenced by the deed from J. D. Cronin, et al, to East Bay Street Railways, Ltd., dated October 17, 1930 and recorded October 21, 1930 in Volume 262 of Official Records, at page 4.

3- Effect of the order vacating a portion of public

street by Council of the City of Richmond, dated February 24, 1948 and recorded February 27, 1948 in Volume 1181 of Official Records, at page 39.

4- Right of way for submarine and underground cables and rights incidental thereto granted in the deed from Blake Brothers Company to The Pacific Telephone and Telegraph Company, dated March 11, 1948 and recorded October 4, 1948 in Volume 1302 of Official Records, at page 135.

5- Right of way for submarine and underground cables and rights incidental thereto granted in the deed from Blake Brothers Company to The Pacific Telephone and Telegraph Company, dated September 23, 1948 and recorded March 25, 1949 in Volume 1366 of Official Records, at page 461.

6- The rights granted in the deed from Blake Brothers Company to United States of America, dated November 28, 1951 and recorded December 3, 1951 in Volume 1860 of Official Records, at page 180, as follows:

"The Grantor forever quitclaims to the UNITED STATES OF AMERICA and its assigns, all its right, title and interest which it may have in the banks, beds and waters of any stream bordering the said real property, and also any interest in any alleys, roads, streets, ways, strips, gores or rail-road rights-of-way abutting or adjoining said land, and in any means of ingress or egress appurtenant thereto."

7- The right of the public over that portion of the premises lying within that portion of "Road No. 27", designated on the map of San Pablo Rancho, not described in the order by the City of Richmond, dated February 24, 1948 and recorded February 27, 1948 in Volume 1181 of Official Records, at page 39.

8- All covenants, restrictions, conditions, reservations, easements, encumbrances and agreements contained in instruments of record affecting the said parcel of real property and rights apparent upon the ground thereof.

#### PARCEL THREE

Tide Land Lots 14 and 15 in Section 9 and Tide Land Lot 2 in Section 16, Township 1 North, Range 5 West, Mount Diablo Base and Meridian, containing 24.34 acres, more or less, described as follows:

Beginning at the point of intersection of the line between Sections 9 and 16, Township 1 North, Range 5 West, with the line of ordinary high tide of San Francisco Bay; thence from said point of beginning according to the true meridian as follows: North 11° west, along said line, 5.28 feet to Station No. 231 of the exterior line of the San Pablo Rancho; thence along said exterior line as follows: North 33° east, 125.4 feet; north 24° 30' west, 188.76 feet; north 36° 30' east, 79.2 feet; north 73° east, 138.6 feet; north 27° 15' east, 244.2 feet and north 20° 45' west, 61.38 feet to the northeast corner of said Lot 14; thence west along the north

line of said Lot 14 and along the north line of said Lot 15, 1704.12 feet to the Water Front Line established by the Board of Tide Land Commissioners; thence south 29° 36' east along said line, 759 feet to the south line of said Lot 15; thence east along said south line and along the south line of said Lot 14, 691.02 feet to the west line of said Lot 2; thence south along said west line, 665.94 feet to the exterior line of the San Pablo Rancho at a point between Stations No. 236 and No. 237; thence along said line, as follows: North 82° east, 17.82 feet; north 18° east, 297 feet; north 61° east, 108.9 feet; north 76° 45' east, 188.1 feet; north 12° east, 125.4 feet and north 11° west, 166.32 feet to the point of beginning.

THERE BEING EXCEPTED FROM THE FOREGOING PARCEL THREE THE FOLLOWING:

That portion thereof lying within the parcel of land described in the deed from Blake Brothers Company to Castro Point Railway and Terminal Company, dated February 11, 1947 and recorded February 18, 1947 in Volume 967 of Official Records, at page 257.

THE FOREGOING DESCRIBED PARCEL OF REAL PROPERTY BEING GRANTED SUBJECT TO:

1- County and Municipal real property taxes not delinquent or subject to penalties.

2- Right of way for a single line of poles and rights incidental thereto granted in the deed from Blake Brothers Company, et al, to Pacific Gas and Electric Company, dated March 31, 1932 and recorded April 8, 1932 in Volume 293 of Official Records, at page 259.

3- "License to operate over and upon the tracks of the Castro Point Railway and Terminal Company and Blake Bros. Company", dated "November 2nd, 1925" evidenced by the deed from J. D. Cronin, et al, to East Bay Street Railways, Ltd., dated October 17, 1930 and recorded October 21, 1930 in Volume 262 of Official Records, at page 4.

4- Effect of the order vacating a portion of public street by Council of the City of Richmond, dated February 24, 1948 and recorded February 27, 1948 in Volume 1181 of Official Records, at page 39.

5- The rights granted in the deed from Blake Brothers Company to United States of America, dated November 28, 1951 and recorded December 3, 1951 in Volume 1860 of Official Records, at page 180, as follows:

"The Grantor forever quitclaims to the UNITED STATES OF AMERICA and its assigns, all its right, title and interest which it may have in the banks, beds and waters of any stream bordering the said real property, and also any interest in any alleys, roads, streets, ways, strips, gores or railroad rights-of-way abutting or adjoining said land, and in any means of ingress or egress appurtenant thereto."

6- The right of the public over that portion of the premises lying within that portion of "Road No. 27", designated on the map of San Pablo Rancho, not described in the order by the City of Richmond, dated February 24, 1948 and recorded February 27, 1948 in Volume 1181 of Official Records, at page 39.

7- All covenants, restrictions, conditions, reservations, easements, encumbrances and agreements contained in instruments of record affecting the said parcel of real property and rights apparent upon the ground thereof.

#### PARCEL FOUR

Portions of Tide Land Lots 9, 10 and 24 in Section 15, Township 1 North, Range 5 West, Mount Diablo Base and Meridian, containing 14.49 acres, more or less, described as follows:

Beginning at a point in the exterior boundary line of the San Pablo Rancho, known and designated as Station No. 254, said point being also in the line of ordinary high tide; thence from said point of beginning according to the true meridian as follows: South  $56^{\circ}$  west, 1290 feet to the southwest line of said Lot 24; thence north  $43^{\circ} 15'$  west, along said southwest line, 92.4 feet to the line between Sections 15 and 16 in Township 1 North, Range 5 West, Mount Diablo Base and Meridian; thence northerly along said line, 733.26 feet to the exterior line of said San Pablo Rancho; thence along said line as follows: North  $59^{\circ}$  east, 38.94 feet to Station No. 249; north  $21^{\circ}$  east, 207.9 feet; south  $88^{\circ}$  east, 168.3 feet; south  $69^{\circ} 15'$  east, 387.42 feet; east 252.78 feet and south  $58^{\circ}$  east, 283.8 feet to the point of beginning.

THERE BEING EXCEPTED FROM THE FOREGOING PARCEL FOUR THE FOLLOWING:

1- That parcel of land described in the deed from San Pablo Quarry Company to Castro Point Railway and Terminal Company, dated January 2, 1912 and recorded January 26, 1912 in Volume 175 of Deeds, at page 394.

2- That portion thereof lying within the parcel of land described in the deed from San Pablo Quarry Company to Castro Point Railway and Terminal Company, dated January 2, 1912 and recorded January 29, 1912 in Volume 178 of Deeds, at page 35.

3- That portion thereof lying within the 4.331 acre parcel of land described in the deed from Blake Brothers Company to State of California, dated July 22, 1953 and recorded December 14, 1953 in Volume 2239 of Official Records, at page 308,- not excepting however, the rights reserved unto the grantor in said deed.

THE FOREGOING DESCRIBED PARCEL OF REAL PROPERTY BEING GRANTED SUBJECT TO:

1- County and Municipal real property taxes not delinquent or subject to penalties.



2- The public rights of navigation and fishery and the paramount powers of Congress for the purpose of navigation in commerce, for the reason that the premises or portions thereof are "tidelands".

3- Right of way granted in the deed from San Pablo Quarry Company to Castro Point Railway and Terminal Company, dated January 2, 1912 and recorded January 26, 1912 in Volume 175 of Deeds, at page 392.

4- Private right of way for road purposes granted and the conditions and provisions embodied in the deed from Blake Brothers Company, et al, to Richmond & San Rafael Ferry & Transportation Co., dated December 1, 1922 and recorded September 15, 1923 in Volume 446 of Deeds, at page 193.

5- Lease of "a private right of way for road purposes" from Blake Brothers Company, et al, to The Richmond & San Rafael Ferry & Transportation Co., dated May 14, 1928 and recorded January 27, 1931 in Volume 257 of Official Records, at page 274.

Assignment of lease made by Richmond & San Rafael Ferry & Transportation Co. to State of California, dated October 29, 1956 and recorded December 21, 1956 in Volume 2902 of Official Records, at page 580.

Assignment of lease made by State of California to Redrock Marina, dated June 30, 1960 and recorded July 18, 1960 in Volume 3662 of Official Records, at page 139.

6- "License to operate over and upon the tracks of the Castro Point Railway and Terminal Company and Blake Bros. Company", dated "November 2nd, 1925" evidenced by the deed from J. D. Cronin, et al, to East Bay Street Railways, Ltd., dated October 17, 1930 and recorded October 21, 1930 in Volume 262 of Official Records, at page 4.

7- Effect of the order vacating a portion of public street by Council of the City of Richmond, dated February 24, 1948 and recorded February 27, 1948 in Volume 1181 of Official Records, at page 39.

8- The rights granted in the deed from Blake Brothers Company to United States of America, dated November 28, 1951 and recorded December 3, 1951 in Volume 1860 of Official Records, at page 180, as follows:

"The Grantor forever quitclaims to the UNITED STATES OF AMERICA and its assigns, all its right, title and interest which it may have in the banks, beds and waters of any stream bordering the said real property, and also any interest in any alleys, roads, streets, ways, strips, gores or railroad rights-of-way abutting or adjoining said land, and in any means of ingress or egress appurtenant thereto."

9- Waiver of claims for damages embodied in the deed from Blake Brothers Company to State of California, dated July 22, 1953 and recorded November 3, 1953 in Volume 2218 of Official Records, at page 262.

10- The freeway provisions and the waiver of claims for damages embodied in the deed from Blake Brothers Company to State of California, dated July 22, 1953 and recorded December 14, 1953 in Volume 2239 of Official Records, at page 308.

11- The right of the public over that portion of the premises lying within that portion of "Road No. 27", designated on the map of San Pablo Rancho, not described in the order by the City of Richmond, dated February 24, 1948 and recorded February 27, 1948 in Volume 1181 of Official Records, at page 39.

12- All covenants, restrictions, conditions, reservations, easements, encumbrances and agreements contained in instruments of record affecting the said parcel of real property and rights apparent upon the ground thereof.

#### PARCEL FIVE

That parcel of land described in the deed from State of California to Blake Brothers Company, dated July 10, 1956 and recorded September 26, 1956 in Volume 2849 of Official Records, at page 500, as follows:

"A portion of Tide Land Lot 16 in Section 16, Township 1 North, Range 5 West, Mount Diablo Base and Meridian, said portion being more particularly described as follows:

COMMENCING at the most southerly corner of that certain 0.444 acre parcel of land described in the final order of condemnation filed April 19, 1954 under Action No. 58357 in the local Superior Court entitled The People of the State of California vs. Wells Fargo Bank and Union Trust Company, et al, - a certified copy of which was recorded April 19, 1954 (File No. 19586), said corner being also on the southwesterly line of said Tide Land Lot 16; thence along said southwesterly line N. 43° 15' 00" W., 167.33 feet; thence S. 85° 10' 53" E., 72.58 feet; thence tangent to last said course along a curve to the right with a radius of 3950 feet, through an angle of 00° 20' 06.5", an arc length of 23.11 feet to the easterly line of said 0.444 acre parcel; thence along said easterly line, S. 9° 38' 00" E., 115.40 feet to the point of commencement.

CONTAINING 0.123 of an acre, more or less."

THE FOREGOING DESCRIBED PARCEL OF REAL PROPERTY BEING GRANTED SUBJECT TO:

1- County and Municipal real property taxes not delinquent or subject to penalties.

2- The public rights of navigation and fishery and the paramount powers of Congress for the purpose of navigation in commerce, for the reason that the premises or portions thereof are "tidelands".

3- "License to operate over and upon the tracks of the Castro Point Railway and Terminal Company and Blake Bros. Company", dated "November 2nd, 1925" evidenced by the deed from J. D. Cronin, et al, to East Bay Street Railways, Ltd., dated October 17, 1930 and recorded October 21, 1930 in Volume 262 of Official Records, at page 4.

4- Effect of the order vacating a portion of public street by Council of the City of Richmond, dated February 24, 1948 and recorded February 27, 1948 in Volume 1181 of Official Records, at page 39.

5- The rights granted in the deed from Blake Brothers Company to United States of America, dated November 28, 1951 and recorded December 3, 1951 in Volume 1860 of Official Records, at page 180, as follows:

"The Grantor forever quitclaims to the UNITED STATES OF AMERICA and its assigns, all its right, title and interest which it may have in the banks, beds and waters of any stream bordering the said real property, and also any interest in any alleys, roads, streets, ways, strips, gores or railroad rights-of-way abutting or adjoining said land, and in any means of ingress or egress appurtenant thereto."

6- The right of the public over that portion of the premises lying within that portion of "Road No. 27", designated on the map of San Pablo Rancho, not described in the order by the City of Richmond, dated February 24, 1948 and recorded February 27, 1948 in Volume 1181 of Official Records, at page 39.

7- All covenants, restrictions, conditions, reservations, easements, encumbrances and agreements contained in instruments of record affecting the said parcel of real property and rights apparent upon the ground thereof.

IN WITNESS WHEREOF, said corporation has caused this deed to be signed by its President and Secretary and its corporate seal to be affixed hereto this 27th day of June, 1963.

BLAKE BROTHERS COMPANY,  
a corporation

By Walter H. Hatten  
President

By Eustace H. Hatten  
Secretary

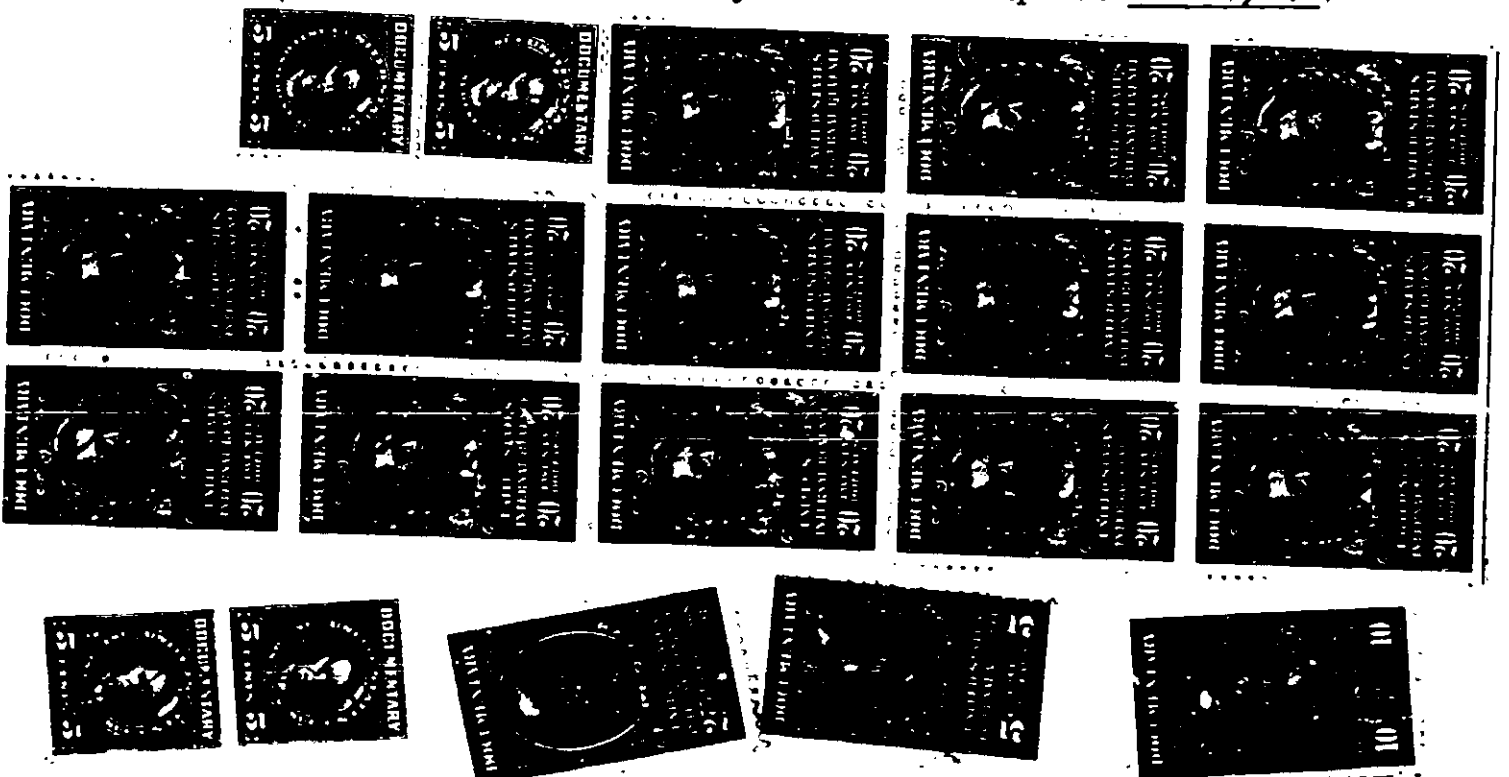
STATE OF CALIFORNIA }  
County of Contra Costa } ss.


On this 27th day of June, 1963, before me, \_\_\_\_\_  
E. Evelyn Porter, a Notary Public in and for the  
County of Contra Costa, State of California, residing therein,  
duly commissioned and sworn, personally appeared H. C. Steinbach  
and Gustav Kuppe, known to me to be the President and Secretary,  
respectively, of the corporation described in and that executed  
the within instrument, and also known to me to be the persons  
who executed the within instrument on behalf of the corporation  
therein named, and acknowledged to me that such corporation  
executed the same.

IN WITNESS WHEREOF, I have hereunto set my hand and  
affixed my official seal in the County of Contra Costa the day  
and year in this certificate first above written.

*E. Evelyn Porter*  
E. Evelyn Porter NOTARY PUBLIC  
in and for the County of Contra  
Costa, State of California

My commission expires June 7, 1964





50074100

6k261847-033

FEB -4 1977

BOOK 8191 PAGE 577

RECORDING REQUESTED BY

Chevron U.S.A. Inc.

AND WHEN RECORDED MAIL TO

Chevron U.S.A. Inc.  
P. O. Box 7643  
San Francisco, CA 94120  
Attention: Land Department

14492

at request of  
Insurance and Trust Company  
at 8 o'clock A. M. FEB -4 1977  
Contra Costa County Records  
J. R. Olsson  
County Recorder  
Fee \$

CORPORATION GRANT DEED

Effective as of January 1, 1977, STANDARD OIL COMPANY OF CALIFORNIA, a Delaware corporation, without consideration and as a contribution to capital, grants, conveys and assigns unto CHEVRON U.S.A. INC., a California corporation (a wholly owned subsidiary of Standard Oil Company of California), its successors and assigns, all of the right, title and interest of said Standard Oil Company of California in and to any and all real property and interests therein, including fixtures, of whatever kind and nature in the County of Contra Costa, State of California, whether or not the same appears of record and whether or not the same is in the name of Standard Oil Company of California, Western Operations, Inc., formerly a subsidiary and now a division of said Standard Oil Company of California.

EXCEPTING therefrom the leasehold interest of Standard Oil Company of California in the premises commonly known as Buchanan Oaks Office Park III, located at 2450 Stanwell Drive, Concord, in the County of Contra Costa, State of California.

IN WITNESS WHEREOF, Standard Oil Company of California has executed these presents this 7th day of January, 1977.

STANDARD OIL COMPANY OF CALIFORNIA

This instrument used for record by Title Insurance and Trust Company as an accommodation only. It has not been examined as to its execution or as to its effect upon the title.

By Allen T. Smith  
Contract Agent


By C. J. Carlton  
Assistant Secretary

SEAL AFFIXED

State of California )  
City and County of San Francisco) ss

On January 7, 1977, before me, the undersigned, a Notary Public in and for said City and County and State, residing therein, duly commissioned and sworn, personally appeared Allen T. Smith and C. J. Carlton, known to me to be CONTRACT AGENT and ASSISTANT SECRETARY, respectively, of STANDARD OIL COMPANY OF CALIFORNIA, the Corporation described in and that executed the within instrument, and also known to me to be the persons who executed it on behalf of the said Corporation therein named, and they acknowledged to me that such Corporation executed the same.

IN WITNESS WHEREOF, I have hereunto set my hand and affixed my Official Seal, at my office in the City and County and State aforesaid the day and year in this certificate above written.



Cathy S. Testa  
Notary Public in and for said City and County of San Francisco, State of California

SEAL AFFIXED

MAIL TAX STATEMENT TO

Chevron U.S.A. Inc.  
P. O. Box 7643  
San Francisco, CA 94120  
Attention: Manager, Property Taxes

DOCUMENTARY TRANSFER TAX \$ 0  
 COMPUTED ON FULL VALUE OF PROPERTY CONVEYED, OR  
 COMPUTED ON FULL VALUE LESS LIENS & ENCUMBRANCES REMAINING THEREON AT TIME OF SALE.

END OF DOCUMENT

Eulalie Spina Title Ins + Trust  
Signature of declarant or agent determining tax - firm name

AUG -1 1974

RECORDING REQUESTED BY

68192

BOOK 7288 PAGE 153

OK 161940-AH

Record at request of  
Title Insurance And Trust Company  
AT 9 O'Clock A M: AUG -1 1974  
Contra Costa County Records  
J. R. Sisson  
County Recorder  
Fee \$ 5.00

AND WHEN RECORDED MAIL TO

Name  
Street  
Address  
City &  
State

Standard Oil Company  
of California  
225 Bush Street  
San Francisco, California 94104  
Attn: Mr. W. F. Brady

SPACE ABOVE THIS LINE FOR RECORDER'S USE

MAIL TAX STATEMENT TO:  
Property Division  
Standard Oil Company of California  
225 Bush Street  
San Francisco, California 94104

XX

**Corporation Grant Deed**

TC 406 C

THIS FORM FURNISHED BY TITLE INSURANCE AND TRUST COMPANY

FOR A VALUABLE CONSIDERATION, receipt of which is hereby acknowledged.  
WELLS FARGO BANK, National Association, formerly Wells Fargo Bank & Union Trust Co., a corporation, successor by merger to Union Trust Company of San Francisco, a corporation organized under the laws of the state of California hereby GRANTS to  
STANDARD OIL COMPANY OF CALIFORNIA, a Delaware corporation,

the following described real property in the City of Richmond  
County of Contra Costa, State of California:

See attached property description.

In Witness Whereof, said corporation has caused its corporate name and seal to be affixed hereto and this instrument to be executed by its Assistant Vice President and Trust Officer Secretary thereunto duly authorized.

WELLS FARGO BANK, N.A.

Dated: June 11, 1974

STATE OF CALIFORNIA )  
COUNTY OF \_\_\_\_\_ ) SS.  
On \_\_\_\_\_ before me, the undersigned, a Notary Public in and for said State, personally appeared \_\_\_\_\_ known to me to be the \_\_\_\_\_ President, and \_\_\_\_\_ known to me to be \_\_\_\_\_ Secretary of the Corporation that executed the within instrument, known to me to be the persons who executed the within instrument on behalf of the Corporation therein named, and acknowledged to me that such Corporation executed the within instrument pursuant to its by-laws or a resolution of its board of directors.  
WITNESS my hand and official seal.

By Thomas M. Neville THOMAS M. NEVILLE TRUST OFFICER  
By M. R. President M. R. President in Assistant Vice President and Trust Officer  
By \_\_\_\_\_

Signature \_\_\_\_\_  
Name (Typed or Printed) \_\_\_\_\_

(This area for official notarial seal)

Title Order No. \_\_\_\_\_ Escrow or Loan No. \_\_\_\_\_

State of California,  
CITY AND COUNTY OF SAN FRANCISCO } ss.

BOOK 7288 PAGE 154

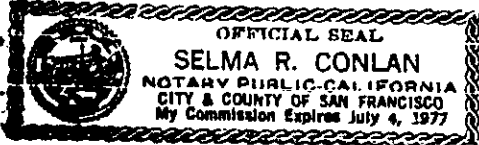
On this 11th day of June in the year

One Thousand Nine Hundred and seventy-four before me, SELMA R. CONLAN, Notary Public in and for said City and County, residing therein, duly commissioned and sworn, personally appeared

Thomas M. Neville and M. R. Bennington  
known to me to be the Trust Officer and Asst. Vice President and  
of WELLS FARGO BANK, N.A. Trust Officer

the Corporation that executed the within instrument, and also known to me to be the person who executed it on behalf of the Corporation therein named, and acknowledged to me that such Corporation executed the same.

IN WITNESS WHEREOF, I have hereunto set my hand and affixed my official seal, at my office, in the said City and County of San Francisco, the day and year in this certificate first above written.



Selma R. Conlan  
Selma R. Conlan  
NOTARY PUBLIC  
In and for the City and County of San Francisco, State of California.  
My commission expires July 4, 1977



## DESCRIPTION:

REAL PROPERTY IN THE CITY OF RICHMOND, COUNTY OF CONTRA COSTA,  
STATE OF CALIFORNIA, DESCRIBED AS FOLLOWS:

COMMENCING AT A POINT ON THE WESTERLY BOUNDARY LINE OF LOT 49 OF THE SAN PABLO RANCHO, FILED MARCH 1, 1894, IN THE OFFICE OF THE COUNTY RECORDER OF CONTRA COSTA COUNTY, AT STATION S. P. 239 OF SAID RANCHO BOUNDARY, SAID POINT BEING ALSO KNOWN AS STATION 363 AS SHOWN ON "MAP NO. 1 OF SALT MARSH AND TIDE LAND, SITUATE IN THE COUNTY OF CONTRA COSTA, STATE OF CALIFORNIA, 1872", THE ORIGINAL OF SAID MAP IS ON FILE IN THE OFFICE OF THE SURVEYOR GENERAL OF THE STATE OF CALIFORNIA; THENCE FROM SAID POINT OF COMMENCEMENT, ALONG THE WESTERLY LINE OF THE RANCHO SAN PABLO AND ALONG THE EASTERLY LINE OF LOT 16, SECTION 16, TOWNSHIP 1 NORTH, RANGE 5 WEST, MOUNT DIABLO BASE AND MERIDIAN, AS SHOWN ON SAID MAP OF SALT MARSH AND TIDE LANDS, SOUTH 36° EAST, 277.20 FEET TO S.P. 240, T.L. 362; THENCE SOUTH 62° 30' EAST, 116.00 FEET TO THE MOST NORTHERLY CORNER OF THAT CERTAIN 0.284 ACRE PARCEL OF LAND PARTICULARLY DESCRIBED AS PARCEL TWO IN THAT CERTAIN FINAL ORDER OF CONDEMNATION, GRANTED TO CASTRO POINT RAILWAY AND TERMINAL COMPANY, A CORPORATION, DATED AUGUST 19, 1913, RECORDED AUGUST 19, 1913, IN BOOK 209 OF DEEDS, PAGE 99; THENCE SOUTHEASTERLY ALONG THE ARC OF A CURVE TO THE LEFT, THE RADIUS OF WHICH BEARS NORTH 37° 54' EAST, 440.27 FEET, A DISTANCE OF 163.00 FEET; THENCE TANGENT TO SAID CURVE SOUTH 73° 19' EAST, 116.37 FEET; THENCE TANGENT TO SAID COURSE, SOUTHEASTERLY ALONG THE ARC OF A CURVE TO THE RIGHT, HAVING A RADIUS OF 380.27 FEET A DISTANCE OF 314.80 FEET; THENCE TANGENT TO SAID CURVE, SOUTH 25° 46' EAST, 80 FEET TO A POINT ON THE WESTERLY LINE OF SAID LOT 49 OF THE SAN PABLO RANCHO AND THE EASTERLY LINE OF SAID LOT 16, SECTION 16, OF SAID SALT MARSH AND TIDE LAND MAP; THENCE ALONG THE WESTERLY LINE OF SAID LOT 49 OF THE SAN PABLO RANCHO AND EASTERLY LINE OF SAID TIDE LAND LOT, SOUTH 17° 45' WEST, 85.90 FEET TO STATION S.P. 245, T.L. 357; THENCE SOUTH 15° EAST, 158.40 FEET TO S.P. 246, T.L. 356; THENCE SOUTH 64° 45' EAST, 144.12 FEET TO THE MOST NORTHERLY CORNER OF THAT CERTAIN 3.353 ACRE PARCEL OF LAND PARTICULARLY DESCRIBED IN THAT CERTAIN ORDER OF FINAL CONDEMNATION RECORDED IN BOOK 209 OF DEEDS, PAGE 99, HEREINBEFORE REFERRED TO; THENCE ALONG THE WESTERLY BOUNDARY LINE OF SAID 3.353 ACRE PARCEL, SOUTH 9° 38' EAST, 100.33 FEET TO THE NORTHERN LINE OF THE 0.444 ACRE PARCEL DESCRIBED IN THE FINAL ORDER OF CONDEMNATION HAD ON APRIL 19, 1954, IN THE ACTION ENTITLED, "PEOPLE OF THE STATE OF CALIFORNIA VS. WELLS FARGO BANK & UNION TRUST CO., ET AL," CASE NO. 58357, IN THE SUPERIOR COURT OF THE STATE OF CALIFORNIA, IN AND FOR THE COUNTY OF CONTRA COSTA, A CERTIFIED COPY OF WHICH WAS RECORDED APRIL 19, 1954, IN BOOK 2303 OF OFFICIAL RECORDS, PAGE 427; THENCE NORTH 85° 10' 53" WEST, ALONG SAID NORTHERN LINE, 184.93 FEET TO THE SOUTHWESTERLY LINE OF SAID LOT 16, BEING IN THE ESTABLISHED WATERFRONT LINE AS SHOWN ON SAID MAP OF THE SALT MARSH AND TIDE LAND; THENCE ALONG THE WESTERLY LINE OF SAID LOT 16, SECTION 16, AND ALONG THE ESTABLISHED WATER FRONT LINE AS SHOWN ON SAID MAP, NORTH 45° WEST 437.68 FEET TO AN ANGLE IN SAID LINE; THENCE NORTH 31° 52' WEST, 827.64 FEET TO THE POINT OF COMMENCEMENT.

BEING A PORTION OF SAID LOT 16, SECTION 16, TOWNSHIP 1 NORTH, RANGE 5 WEST, MT. DIABLO BASE AND MERIDIAN, ACCORDING TO THE OFFICIAL PLAT THEREOF AS SHOWN ON THE MAP NO. 1 SALT MARSH AND TIDE LAND HEREINBEFORE REFERRED TO, BEING ALSO DESCRIBED AS A PORTION OF THE NORTHEAST 1/4 OF SAID SECTION 16.

END OF DOCUMENT

BOOK 5166 PC 117

Consideration less than \$100, 53150

JUL 21 1966

RECORDED AT REQUEST OF  
WESTERN TITLE GUARANTY COMPANY,  
CONTRA COSTA COUNTY DIVISION

JUL 21 1966

AT 9 O'CLOCK A.M.  
CONTRA COSTA COUNTY RECORDS

FEES \$ 6.00 W. T. PAASCH  
COUNTY RECORDS

CASTRO POINT RAILWAY AND TERMINAL COMPANY, a corporation, hereby grants to STANDARD OIL COMPANY OF CALIFORNIA, a Delaware corporation, all of its right, title and interest in and to those parcels of land in the City of Richmond, County of Contra Costa, State of California, described as follows:

PARCEL ONE

That parcel of land described in the deed from San Pablo Quarry Company to Castro Point Railway and Terminal Company, dated January 2, 1912 and recorded January 26, 1912 in Volume 175 of Deeds, at page 394, as follows:

"Commencing at Station 353 of the tide land survey being also Station 249 of the survey of the San Pablo Ranch, and running thence South 59° West, thirty-eight and 94/100 (38.94) feet; thence South one hundred ninety one and 70/100 (191.70) feet; thence North 68° 45' East, two hundred and sixty two and 5/10 (262.5) feet; thence North 21° 06' West, sixty (60) feet; thence North 72° 08' West, one hundred and ninety-nine and 5/10 (199.5) feet to point of beginning, run by true meridian magnetic variation 18° East, and containing seven hundred and thirty nine thousandths (.739) acres and being a portion of Lot 9 of the Tide lands in Section 15, Township 1 North, Range 5 West, Mount Diablo Base and Meridian."

EXCEPTING FROM PARCEL ONE: That portion thereof lying within the 1.663 acre parcel of land described in the deed from Castro Point Railway and Terminal Company to State of California, dated July 22, 1953 and recorded December 15, 1953 in Volume 2240 of Official Records, at page 122, - not excepting however, the rights reserved unto the grantor in said deed.

PARCEL TWO

That parcel of land awarded to Castro Point Railway and Terminal Company in the final order of condemnation entered August 19, 1913 under Action No. 4965 in the local Superior Court entitled Castro Point Railway and Terminal Company vs. Anglo Pacific Development Company, et al, - a certified copy of which was recorded in the office of the Recorder of the County of Contra Costa, on August 19, 1913 in Volume 209 of Deeds, at page 99, described as follows:

Portion of Tideland, Lot 16, Section 16, Township 1 North, Range 5 West, Mount Diablo Base and Meridian, as designated on the map entitled "Map No. 1 of Salt Marsh and Tide Lands situate in the County of Contra Costa, State of California, 1872," which map is on file in the office of the Surveyor General, containing 3.353 acres, more or less, described as follows:

Beginning at the corner of said Lot Sixteen (16) formed by the intersection of the Easterly section line of said Section Sixteen (16) with the meander line between the tide lands and the San Pablo Rancho, as shown upon said Tidelands Survey Map, and running thence South along said Easterly section line, a distance of 191.70 feet; thence South 61° 30' West, 400 feet to a point on the Westerly boundary line of said Lot Sixteen (16); thence North 43° 15' West, along said Westerly line, a distance of 189 feet; thence North 9° 38' West, a distance of 320 feet to a point on said meander line between the tide lands and said San Pablo Rancho; thence along said meander line to the point of beginning, as follows: South 64° 45' East, 75 feet to Station 355, as shown on said Tide land Survey Map; thence South 77° 15' East, 396 feet to Station 354, as shown on said Tideland Survey Map; thence North 59° 0' East, 95.04 feet to the point of beginning.

EXCEPTING FROM PARCEL TWO: That portion thereof lying within the 1.663 acre parcel of land described in the deed from Castro Point Railway and Terminal Company to State of California, dated July 22, 1953 and recorded December 15, 1953 in Volume 2240 of Official Records, at page 122, - not excepting, however, the rights reserved unto the grantor in said deed.

PARCEL THREE

That parcel of land described in the deed from San Pablo Quarry Company to Castro Point Railway and Terminal Company, dated January 2, 1912 and recorded January 29, 1912 in Volume 178 of Deeds, at page 35, as follows:

"Commencing at a point on the West boundary of Lot 9 of the Tide Lands in Section 15, Township 1 North, Range 5 West, Mount Diablo Base and meridian, distant fourteen (14) feet South of the point where said West boundary intersects the boundary between the San Pablo Ranch and the tide lands and running thence North 44° 50' East two hundred and sixty-three (263) feet; thence one hundred and sixty-seven and 21/100 (167.21) feet on the arc of a curve to the right, having a radius of one hundred and fifty one and 63/100 (151.63) feet; thence on tangent South 71° 59' East two hundred and seventeen and 24/100 (217.24) feet; thence one hundred and ninety one and 86/100 (191.86) feet on arc of curve to left, having a radius of three hundred and forty eight and 79/100 (348.79) feet to a point of compound curve; thence seventy four (74) feet on arc of curve to left, having a radius of two hundred and thirty two and 87/100 (232.87) feet to South side of county road; thence South 84° 51' West along South side of county road one hundred and sixty eight (168) feet; thence North 69° 47' West one hundred and forty-four and 5/10 (144.5) feet; thence leaving side of county road North 71° 59' West one hundred and fifty six (156) feet; thence two hundred eleven and 32/100 (211.32) feet on arc of curve to left, having a radius of one hundred ninety one and 63/100 (191.63) feet; thence South 44° 50' West three hundred and forty nine and 2/10 (349.2) feet to boundary between San Pablo Ranch and the tide lands; thence South 77° 15' East eight (8) feet to Station 248 of the Survey of the San Pablo Ranch; thence North 59° East ninety five and 4/100 (95.04) feet; thence South fourteen (14) feet to point of beginning, run by true meridian Mag. Va. 16° East, and containing eight hundred and seven thousandths (.807) acres.

Being portions of said Lot 9 of the Tide Lands in Section 15, Township 1 North, Range 5 West, Mount Diablo Base & Meridian, and of Lot 49 of the San Pablo Rancho, as per Map of said Rancho, accompanying and forming a part of the Final Report of the referees in partition of said Rancho, dated September 1st, 1893, a copy of which is now on file in the office of the County Recorder of said County of Contra Costa."

EXCEPTING FROM PARCEL THREE: That portion thereof lying within the parcel of land described in the deed from San Pablo Quarry Company to Castro Point Railway and Terminal Company, dated January 2, 1912 and recorded January 26, 1912 in Volume 175 of Deeds, at page 394.

PARCEL FOUR

That parcel of land described in the deed from San Pablo Quarry Company to Castro Point Railway and Terminal Company, dated March 21, 1912 and recorded June 24, 1912 in Volume 180 of Deeds, at page 478, as follows:

"Commencing at Station 247 of the partition survey of the San Pablo Ranch, being also Station 355 of the tide lands survey and running thence North 64° 45' West seventy five (75) feet; thence leaving boundary of Lot 49 North 25° 46'

West three hundred twenty nine and  $63/100$  (329.63) feet to point on boundary of Lot 49; thence North  $17^{\circ} 45'$  East fifty six (56) feet to Station 244, of the partition survey of the San Pablo Ranch; thence leaving boundary of Lot 49 North  $64^{\circ} 14'$  East twenty one and  $44/100$  (21.44) feet; thence South  $25^{\circ} 46'$  East four hundred thirty-nine and  $24/100$  (439.24) feet, to boundary of Lot 49; thence North  $77^{\circ} 15'$  West sixteen (16) feet to point of beginning, containing five hundred forty two thousandths (.542) acres, being a portion of Lot 49, San Pablo Ranch."

## PARCEL FIVE

"That parcel of land described in the deed from San Pablo Quarry Company to Castro Point Railway and Terminal Company, dated March 21, 1912 and recorded June 24, 1912 in Volume 180 of Deeds, at page 481, as follows:

"Commencing at Station 244 of the partition survey of the San Pablo Rancho, and running thence along the Westerly boundary of said Lot 49 North  $31^{\circ} 30'$  West one hundred and thirty two (132) feet; thence North  $58^{\circ} 30'$  West two hundred and eleven and  $20/100$  (211.20) feet; thence North  $72^{\circ} 45'$  West two hundred and fifty five and  $40/100$  (255.40) feet; thence North  $62^{\circ} 30'$  West fifty five and  $60/100$  (55.60) feet; thence leaving Westerly boundary of Lot 49 North  $37^{\circ} 54'$  East sixty (60) feet; thence on a curve to the left having a radius of 380.27 feet, and tangent to a perpendicular to said last mentioned course one hundred forty and  $78/100$  (140.78) feet; thence tangent to said last mentioned curve and South  $73^{\circ} 19'$  East one hundred and sixteen and  $37/100$  (116.37) feet; thence on a curve to the right having a radius of 440.27 feet, and tangent to said last mentioned course three hundred sixty four and  $47/100$  (364.47) feet; thence tangent to said last mentioned curve and South  $25^{\circ} 46'$  East thirty nine and  $39/100$  (39.39) feet; thence South  $64^{\circ} 14'$  West twenty one and  $44/100$  (21.44) feet to point of beginning, containing six hundred twenty five thousandths (.625) acres, being portion of Lot 49, San Pablo Rancho."

## PARCEL SIX

That parcel of land described in the deed from San Pablo Quarry Company to Castro Point Railway and Terminal Company, dated March 21, 1912 and recorded June 24, 1912 in Volume 180 of Deeds, at page 476, as follows:

"A strip of land sixty (60) feet wide part of Lot 49, San Pablo Ranch; Contra Costa County, State of California, the center line of which is described as follows: Commencing at Station 241, of the partition survey of the San Pablo Ranch, and running thence North  $62^{\circ} 30'$  West fifty-five and  $6/10$  (55.6) feet; thence North  $37^{\circ} 54'$  East thirty (30) feet to point of beginning of said center line and from said point of beginning running on a curve to the right having a radius of 410.27 feet and tangent to a perpendicular to said last mentioned course, six hundred thirty eight and  $69/100$  (638.69) feet; thence North  $37^{\circ} 19'$  East and tangent to said last mentioned curve one hundred fifty four and  $70/100$  (154.70) feet; thence on a curve to the right, having a radius of 497.62 feet and tangent to said last mentioned course one hundred seventy eight and  $47/100$  (178.47) feet; thence North  $57^{\circ} 54'$  East and tangent to said last mentioned curve, two hundred and three and  $74/100$  (203.74) feet; thence on a curve to the left having a radius of 410.27 feet and tangent to said last mentioned course three hundred thirty eight and  $44/100$  (338.44) feet, said sixty (60) foot strip to lie thirty (30) feet on each side of the above described center line and the ends of said sixty (60) foot strip to be at right angles to said center line save and except from the above described sixty (60) foot strip eight one thousandths ( $8/1000$ ) acres, part of Lot 2, Section 16, Township 1 North, Range 5 West, M.D.B.&M. described as follows: Commencing at Station 236, of the partition survey of the San Pablo Ranch, being also Station 366, of the tide lands survey and running thence North  $18^{\circ}$  East fifty two (52) feet; thence South  $31 \frac{3}{4}$  West sixty and  $9/10$  (60.9) feet; thence North  $82^{\circ}$  East sixteen

(16) feet to point of beginning. Said sixty foot strip containing less said 8/1000 acres two and eighty-four thousandths (2.084) acres."

PARCEL SEVEN

That parcel of land described in the deed from Blake Brothers Company to Castro Point Railway and Terminal Company, dated February 11, 1947 and recorded February 18, 1947 in Volume 967 of Official Records, at page 257, as follows:

"Portion of Tide Land Lot 14 in Section 9, portion of Tide Land Lot 2 in Section 16, Township 1 North, Range 5 West, Mount Diablo Base and Meridian and a portion of Lot 49, as designated on the map entitled 'Map of the San Pablo Rancho, Accompanying and Forming a Part of the Final Report of the Referees in Partition,' which map was filed in the office of the Recorder of the County of Contra Costa, State of California, on March 1, 1894, described as follows:

A strip of land 60 feet in width, described as follows:

Beginning on the West line of said Lot 2, distant thereon North 85.70 feet from the exterior Westerly line of said San Pablo Rancho; thence from said point of beginning, North along said West line, 91.70 feet; thence leaving said West line, North 40° 52' 30" East, 614.43 feet; thence Northerly along the arc of a curve to the left with a radius of 789.94 feet, tangent to said last mentioned course, 378.79 feet; thence North 13° 23' 40" East, tangent to said curve, 215.24 feet; thence Northerly along the arc of a curve to the left with a radius of 836.70 feet, tangent to the last mentioned course, 208.54 feet to a point on the South line of the parcel of land described as Tract 4 in the final judgment dated May 14, 1945 entered under Action No. 22215-S in the United States District Court, San Francisco, California, entitled United States of America, plaintiff, vs. Blake Brothers Company, et al, defendants, - a certified copy of which was recorded in the office of the Recorder of the County of Contra Costa, State of California, on July 28, 1945 in Volume 819 of Official Records, at page 113, distant thereon North 87° 53' 02" East, 28.80 feet from the exterior Westerly line of said San Pablo Rancho; thence North 87° 53' 02" East along said South line, 61.01 feet; thence leaving said South line, Southerly along the arc of a curve to the right with a radius of 896.70 feet, the chord of which bears South 6° 12' 33" West, an arc distance of 224.89 feet; thence South 13° 23' 40" West, tangent to said last mentioned curve, 215.24 feet; thence Southerly along the arc of a curve to the right with a radius of 849.94 feet, tangent to said last mentioned course, 407.57 feet; thence South 40° 52' 30" West, tangent to said last mentioned curve, 683.75 feet to the point of beginning."

PARCEL EIGHT

The right of way granted in the deed from San Pablo Quarry Company to Castro Point Railway and Terminal Company, dated December 2, 1912 and recorded December 26, 1912 in Volume 175 of Deeds, at page 392, as follows:

"Right of Way forty (40) feet wide center line described as follows, to-wit:

Commencing at Station 2521 San Pablo Ranch survey, the same being Station 347 of the Tide Land Survey and running thence North 80° 37' West six hundred sixty-nine and 2/10 (669.2) feet; thence on a 12° curve to the left tangent to said last course, two hundred sixty-two and 4/10 (262.4) feet, run by true Meridian Magnetic Variation 17° East, and containing eight hundred fifty-five thousandths (.855) acres, being a portion of tide land Lots 9 and 10 Section 15 Township 1 North Range 5 West, Mount Diablo Base and Meridian."

EXCEPTING FROM PARCEL EIGHT: That portion thereof granted in the deed from Castro Point Railway and Terminal Company to State of California, dated

August 21, 1953 and recorded December 14, 1953 in Volume 2239 of Official Records, at page 311.

PARCEL NINE

The "right of way" for "railroad" awarded to Castro Point Railway and Terminal Company in the final order of condemnation entered August 19, 1913 in the Superior Court of the State of California, County of Contra Costa, entitled Castro Point Railway and Terminal Company, plaintiff, vs. Anglo Pacific Development Company, et al, defendants,- a certified copy of which was recorded August 19, 1912 in Volume 209 of Deeds, at page 99, over the parcel of land described in said order as follows:

"Commencing at a point on the Easterly line of said Lot sixteen (16) distant thereon North 62° 30' West 55.6 feet from Station 361 shown on said Tideland Survey Map, said station being also Station 241 of the Partition Survey of the San Pablo Rancho, and running thence South 62° 30' East along said Easterly line 55.6 feet to said Station 361; thence continuing along said Easterly line of said Lot sixteen (16) South 72° 45' East 255.42 feet to Station 360 shown on Tideland Survey Map; thence continuing on said Easterly line of said Lot sixteen (16) South 58° 30' East a distance of 211.20 feet to Station 359 shown on said Tideland Survey Map; thence continuing on said Easterly line of said Lot sixteen (16) South 31° 30' East 132 feet to Station 358 shown on said Tideland Survey Map; thence continuing on said Easterly line South 17° 45' West a distance of 56 feet; thence leaving said Easterly line of said Lot sixteen (16) and running North 25° 46' West a distance of 80 feet; thence on a curve to the left with a radius of 380.27 feet and tangent to said last mentioned course a distance of 314.80 feet; thence North 73° 19' West and tangent to said last mentioned course a distance of 116.37 feet; thence on a curve to the right with a radius of 440.27 feet and tangent to said last mentioned course a distance of 163 feet to the point of beginning; containing 284/1000 (.284) acres."

PARCEL TEN

The "easement for railroad purposes" reserved to defendant Blake Brothers Company and to defendant Castro Point Railway and Terminal Company in the final judgment entered March 11, 1947 in the District Court of the United States under Case No. 22215-S,- a certified copy of which was recorded June 6, 1947 in Volume 1089 of Official Records, at page 199, over the parcel of land described in said judgment, as follows:

"Description of the center line of the 60 feet Right of Way of the Castro Point Railway and Terminal Company, lying between the Southern terminus of the Richmond Belt Line Railway Company and the South boundary of the United States Naval Fuel Depot, Molate Point.

Beginning at a point on the center line of the 60 feet right of way of the Castro Point Railway and Terminal Company, which point is also located on the center line of the Richmond Belt Line Railway Company at its Southern terminus, said point being S. 80° 41' W. 73.46 feet from a concrete monument (designated as MF-2) and running thence along the center line of aforesaid 60 foot right of way of the Castro Point Railway and Terminal Company, S. 9° 50' 30" E., a distance of 140.00 feet to a point of tangency; thence Southeasterly 132.229 feet along the circumference of a circle to the right having a radius of 859.041 feet, the chord of which bears S. 5° 26' 02" E., a distance of 132.042 feet to a point on the Southern boundary of the U.S. Naval Fuel Depot, said point being N. 6° 59' 45" E., a distance of 125.712 feet from San Pablo Rancho Station 226, as shown on map

entitled 'Map of San Pablo Rancho, accompanying and forming a part of the Final Report of the Referees in Partition' filed in the office of the Recorder of Contra Costa County, California, March 1, 1894."

This conveyance is subject to all matters appearing of record or that can be ascertained by an inspection of said land.

Dated: May 27, 1966.

CASTRO POINT RAILWAY AND TERMINAL COMPANY

By [Signature] Vice President

By [Signature] Assistant Secretary


SEAL AFFIXED

Please mail tax statements to: Standard Oil Company of California  
225 Bush Street  
San Francisco, California 94120

State of California )  
City and County of San Francisco ) ss

On this 27th day of May, in the year of our Lord One Thousand Nine Hundred and Sixty-Six before me, Edmond Lee Kelly, a Notary Public in and for said City and County and State, residing therein, duly commissioned and sworn, personally appeared [Signature] known to me to be [Signature] of Castro Point Railway and Terminal Company the Corporation described in and that executed the within instrument, and also known to me to be the person(s) who executed it on behalf of the said Corporation therein named, and acknowledged to me that such Corporation executed the same.

IN WITNESS WHEREOF, I have hereunto set my hand and affixed my Official Seal, in the City and County and State aforesaid the day and year in this certificate above written.



[Signature] 17  
Notary Public in and for said City and County of San Francisco, State of California

**EDR Environmental LienSearch™ Report**

**ACTIVITY AND USE LIMITATION (AULS)  
EXHIBITS**



RECORDING REQUESTED BY  
FIRST AMERICAN TITLE CO.

He

RECORDING REQUESTED BY:  
City of Richmond  
450 Civic Center Plaza  
P.O. Box 4046  
Richmond, CA 94804-1630  
Attention: Bill Lindsay, City Manager



CONTRA COSTA Co Recorder Office  
STEPHEN L. WEIR, Clerk-Recorder  
**DOC- 2010-0060368-00**

WHEN RECORDED, MAIL TO:

Acct 6-First American Title  
Monday, MAR 29, 2010 08:00:00  
FRE \$0.0011

California Regional Water Quality Control  
Board, San Francisco Bay Region  
1515 Clay Street, 14<sup>th</sup> Floor  
Oakland, California 94612  
Attention: Executive Officer

Ttl Pd \$0.00


Nbr-0000430756  
MNH/R2/1-86

SPACE ABOVE THIS LINE RESERVED FOR RECORDER'S USE

COVENANT TO RESTRICT USE OF PROPERTY

ENVIRONMENTAL RESTRICTION

(Re: Former Naval Fuel Depot Point Molate - Richmond, CA)



This Covenant and Agreement ("Covenant") is made by and between the City of Richmond ("City" or "Covenantor"), the current owner of certain portions of the Former Naval Fuel Depot Point Molate (NFD Point Molate), situated in the City of Richmond, County of Contra Costa, State of California, described in Exhibit A, which is attached and incorporated herein by this reference ("Property"), and the California Regional Water Quality Control Board, San Francisco Bay Region ("RWQCB"). The RWQCB has determined that this Covenant is reasonably necessary to protect present and future

human health and safety and the environment as a result of the presence on the Property of hazardous materials, as defined in California Health & Safety Code ("H&SC") Section 25260, and enters into this Covenant in accordance with California Civil Code Section 1471.

A portion of NFD Point Molate (designated as Disposal Areas 1, 2, 4, 6, 7, 8, 9, 11, and 12, collectively referred to as the "FOST Property") was transferred pursuant to a 2003 Finding of Suitability for Transfer. A portion of the FOST Property (designated as Disposal Areas 1, 2, 6, 11, and 12, or the "2003 CRUP Property") was subject to a Covenant to Restrict Use of Property and Environmental Restriction for Property (the "2003 Covenant") between the United States Navy ("Navy") and the RWQCB, recorded in the Contra Costa County Recorder's office on September 30, 2003 (DOC-2003-0489199-00). The restrictions set forth in the 2003 Covenant are also set forth in the Quitclaim Deed from the Navy to the City executed on September 23, 2003 and recorded in the Contra Costa County Recorder's office on September 30, 2003 (DOC-2003-0489200-00) ("FOST Property Quitclaim Deed"). In accordance with Section 6.02 of the 2003 Covenant, the City applied to the RWQCB for a termination and release; in January 2009, the RWQCB approved the City's application for termination and release of the 2003 Covenant on the basis that the recordation of this Covenant makes the restrictions in the 2003 Covenant no longer necessary to protect present or future human health, safety, or the environment. The approval of the RWQCB's termination is conditioned upon, and effective only after, the recordation of this Covenant, which wholly replaces the 2003 Covenant with respect to the 2003 CRUP Property. In conjunction with the execution

and recording of this Covenant, the Navy and City are simultaneously executing Amendment One to the FOST Property Quitclaim Deed to conform the restrictions in that deed to those in this Covenant and are executing and recording a new Quitclaim Deed for the remainder of NFD Point Molate designated as Disposal Areas 3, 5, 10, and 13 being transferred pursuant to a Finding of Suitability for Early Transfer (known as the "FOSET Property" and generally depicted in Exhibit B) with restrictions which conform to this Covenant. Together, the 2003 CRUP Property and the FOSET Property comprise the Property. Disposal Areas 4, 7, 8, and 9 are not subject to this Covenant (as generally depicted in Exhibit B).

The Covenantor and the RWQCB (collectively, the "Parties") therefore intend that the use of the Property be restricted as set forth in this Covenant until the RWQCB makes a written determination that all the activities required by the applicable Site Cleanup Requirements Order have been completed or that the restrictions as outlined in this Covenant are otherwise no longer necessary to protect human health, safety and the environment.

The Covenantor currently has legal title and interest in the Property sufficient to enter into and record this Covenant to provide for continuing enforcement of the restrictions contained in this Covenant. This Covenant shall run with the land to all successors and assigns. Further, in any subsequent transfers or conveyances of the Property or any portion thereof, the City or any subsequent owner transferring or conveying the Property while this Covenant is in effect shall ensure that the subsequent

transferee is provided with a copy of this Covenant and of any RWQCB Site Cleanup Order applicable to the Property.

ARTICLE I  
STATEMENT OF FACTS

1.01 The Property is more particularly described and depicted in Exhibit A. The Property consists of the sum of the 2003 CRUP Property and the FOSET Property (as generally depicted in Exhibit B). The Property is located just north of the Richmond-San Rafael Bridge, on the western edge of the Point San Pablo Peninsula in the City of Richmond, County of Contra Costa, State of California. The 2003 CRUP Property was transferred by the Navy to the City of Richmond in September 2003 after the Navy issued a FOST pursuant to Section 120(h)(3) of the Comprehensive Environmental Response, Compensation and Liability Act ("CERCLA") (42 USC 9620(h)(3)), concluding that all necessary remediation of hazardous substances had been completed. The Navy had not completed non-CERCLA activities related to Underground Storage Tanks ("USTs") on the 2003 CRUP Property at that time. The 2003 Covenant placed restrictions on the 2003 CRUP Property.

1.02 The Navy has issued a FOSET dated September 2008, to transfer the FOSET Property, which was not transferred pursuant to the 2003 FOST. This transfer is being completed prior to regulatory closure for the Installation Restoration ("IR") Site 3 in Disposal Area 3, and IR Site 4 (consisting of the non-contiguous areas known as Drum Lot 1 and Drum Lot 2) in Disposal Areas 5 and 13 and prior to a final assessment of the adequacy of any interim response action. This type of transfer is known as an early

transfer and is subject to Section 120(h)(3)(C) of CERCLA (42 USC 9620(h)(3)(C)), and requires a determination by the Governor of the State that the FOSET Property is suitable for early transfer. Among other findings, the early transfer provisions of CERCLA require that the deed or other agreement governing the transfer contain assurances, among other things, that provide for any necessary restrictions on the use of the property to ensure the protection of human health and the environment; one intent of this Covenant is to fulfill that requirement.

1.03 The investigation of the FOSET Property conducted by the Navy indicates that hazardous materials are present in certain areas of the Early Transfer Property. Petroleum compounds, a small area of Volatile Organic Compounds (“VOCs”), metals, and polycyclical aromatic hydrocarbons (“PAHs”) are present in the area of the Property known as IR Site 3 in Disposal Area 3. A small area of Volatile Organic Compounds (VOCs) is present in the soils and shallow groundwater in a portion of IR Site 4, Drum Lot 2 in Disposal Area 5. In addition, the RWQCB has not yet approved final regulatory closure at the remainder of Drum Lot 2 and Drum Lot 1 in Disposal Area 13. As a result, these sites may require further remedial action, which could be disrupted unless the restrictions set forth in this Covenant are established and followed.

1.04 The 2003 Covenant contains a finding that the 2003 CRUP Property has previously been determined to be unsuitable for residential use in its present condition. There are a number of remaining former USTs within those areas for which the RWQCB has not approved closure, thereby creating the possibility that further environmental

investigation activities could be disrupted unless the restrictions set forth in this Covenant are established and followed.

1.05 For the reasons set forth in Section 1.03 and 1.04 above, the RWQCB has determined that certain restrictions are reasonably necessary to protect present and future human health and safety and the environment and to ensure that required remedial investigations, response actions, and oversight activities on the Property will not be disrupted. The RWQCB and Covenantor anticipate that, as the RWQCB determines that no further action is necessary to prevent harm to human health or the environment or that the restrictions in this covenant are no longer necessary to protect human health or the environment at portions of the Property, those portions of the Property will be released from this Covenant pursuant to the provision of Article VI.

1.06 The Navy has determined, and the RWQCB has concurred, in a 2005 Record of Decision ("ROD") that the long-term operation and maintenance of the now-closed site landfill known as IR Site 1 in Disposal Area 10 (Disposal Area 10 is depicted in Exhibit B) on the FOSET Property requires the recordation of the restrictions prescribed for that area herein.

## ARTICLE II DEFINITIONS

2.01 RWQCB. "RWQCB" means the California Regional Water Quality Control Board, San Francisco Bay Region, and includes its successor agencies, if any.

2.02 Owner. "Owner" means the Covenantor and/or its successors in interest who hold title to all or any portion of the Property, during their ownership of all or any portion of the Property.

2.03 Occupant. "Occupant" means Owner and those persons or entities entitled by ownership, leasehold or other legal relationship to the right to use and/or occupy all or any portion of the Property.

2.04 Improvements. "Improvements" shall mean all buildings, structures, roads, driveways, regradings, and paved parking areas, constructed or placed upon any of the Property.

### ARTICLE III GENERAL PROVISIONS

3.01 Restrictions to Run with the Land. This Covenant sets forth protective provisions, covenants, restrictions, and conditions (collectively, "Restrictions"), subject to which the Property and every portion thereof shall be improved, held, used, occupied, leased, sold, hypothecated, encumbered, and/or conveyed. Each and all of the Restrictions shall run with the land, and pass with each and every portion of the Property, and shall apply to, inure to the benefit of, and bind the respective successors in interest thereof, for the benefit of the RWQCB and all Owners and Occupants. Each and all of the Restrictions are imposed upon the entire Property unless expressly stated as applicable to a specific portion of the Property. Each and all of the Restrictions are enforceable by the RWQCB.

3.02 Binding upon Owners and Occupants. Pursuant to H&SC Section 25355.5(a)(1)(C), this Covenant binds all Owners and Occupants of the Property, their heirs, successors, and assignees, and the agents, employees, and lessees of the owners, heirs, successors, and assignees. Pursuant to Civil Code Section 1471(b), all successive owners of the Property are expressly bound hereby for the benefit of the RWQCB.

3.03 Concurrence of Owners and Lessees Presumed. All purchasers, lessees, or possessors of any portion of the Property shall be deemed by their purchase, leasing, or possession of the Property or any portion thereof, to be in accord with the foregoing and to agree for and among themselves, their heirs, successors, and assignees, and the agents, employees, and lessees of such owners, heirs, successors, and assignees, that the Restrictions as herein established must be adhered to for the benefit of the RWQCB and the Owners and Occupants of the Property and that the interests of the Owners and Occupants of the Property shall be subject to the Restrictions contained herein.

3.04 Written Notification. Upon a determination that a hazardous substance is present upon or beneath nonresidential real property, a notification must be made pursuant to H&SC Section 25359.7. Specifically, prior to the sale or lease of a portion of the Property to be used for nonresidential purposes where hazardous substances are present, the Owner or lessor shall give the buyer or lessee notice that a hazardous substance is located on or beneath that portion of the Property.

3.05 Incorporation into Deeds and Leases. Covenantor desires and covenants that the Restrictions set out herein shall be incorporated in and attached to each and all deeds and leases of any portion of the Property. Recordation of this Covenant shall be



deemed binding on all successors, assigns, and lessees, regardless of whether a copy of this Covenant has been attached to or incorporated into any given deed or lease.

3.06 Conveyance of Property. The Owner shall provide notice to the RWQCB not later than thirty (30) days after any conveyance of any ownership interest in the Property (excluding mortgages, liens, and other non-possessory encumbrances). The RWQCB shall not, by reason of this Covenant alone, have authority to approve, disapprove, or otherwise affect a conveyance, except as otherwise provided by law, by administrative order, or by a specific provision of this Covenant.

#### ARTICLE IV RESTRICTIONS

4.01 Restrictions. The following Restrictions on the FOSET Property (Areas 3, 5, 10, & 13) and the 2003 CRUP Property (Areas 1, 2, 6, 11 & 12) shall apply until the RWQCB makes the written determination required by Section 6.03 below that the necessary remedial actions have been completed or that the restrictions are no longer necessary to protect human health or the environment:

(a) Use Restrictions. The FOSET Property and the 2003 CRUP Property shall not be used for any of the following purposes:

(i) A residence including any mobile home or factory built housing constructed or installed for use as residential human habitation;

(ii) Hospitals for humans, schools for persons under 21 years of age, day care centers for children, or any permanently occupied human habitation.

(b) General Activity Restrictions. Without written approval of the RWQCB pursuant to Section 4.03 below, the Owner or Occupant shall not engage in any of the following activities in or on the FOSET Property or the 2003 CRUP Property :

(1) Remove and dispose of contaminated soil or groundwater unless in accordance with all applicable Federal, State and local regulations governing removal, transport, and disposal of hazardous substances and hazardous waste.

(2) Conduct dewatering activities unless in accordance with a RWQCB -approved dewatering workplan.

(3) Disturb or use existing groundwater monitoring wells and other test wells without the prior written approval of the RWQCB.

(4) Disturb or excavate soils greater than twenty-four (24) inches below ground surface for any purpose other than environmental investigation or remediation unless Owner or Occupant provides prior notice to, and obtains approval of, the RWQCB to the extent, and in the manner, such approval is required under an approved soil and groundwater management plan applicable to the relevant area and the proposed excavation is implemented in a manner consistent with the requirements of that soil and groundwater management plan; if the excavation is consistent with the requirements of the approved applicable soil and groundwater management plan, and that plan does not require additional prior approval by the RWQCB, then no such approval is required for the specific excavation work. If the RWQCB has not approved a soil and groundwater management plan applicable to the area, or if the proposed excavation is inconsistent with the requirements of the soil and groundwater management plan, Owner

or Occupant shall obtain RWQCB approval pursuant to Section 4.03(a) prior to disturbing any soils as described above.

(5) Install groundwater production wells nor use the groundwater for residential, municipal, agricultural, or industrial uses without the written approval of the RWQCB.

(c) UST –Related Activity Restrictions. Without written approval of the RWQCB pursuant to Section 4.03 below, the Owner or Occupant shall not engage in any of the activities set forth in subparagraphs (1),(2) and (3) below with respect to the USTs that are located within Disposal Areas 1 and 6 (as depicted generally on Exhibit B hereto). If an issue arises relating to what specific property the UST-related Activity Restrictions apply, the RWQCB may require the Owner or Occupant to properly identify such property through a survey or other appropriate means.

(1) Use or access USTs or property on or around the USTs for a distance of 150 feet from the perimeter of the UST for any reason in a manner that may disrupt the structural integrity of the USTs, unless a licensed structural engineer certifies that such use, in conjunction with any appropriate mitigation measures, would not adversely affect the structural integrity of the UST, and the local government entity that issues permits for the installation of USTs gives its prior approval for such use.

(2) Install, place, cover or load the top of any UST with any combination of structures, vehicles, or equipment, unless a licensed structural engineer certifies that such activity, in conjunction with any appropriate mitigation measures, would not adversely affect the structural integrity of the UST, and the local government

entity that issues permits for the installation of USTs gives its prior approval to such activity. This restriction shall apply to all USTs.

(3) UST Removal. Remove any UST, or disturb the soil in preparation for removing a UST, unless in accordance with a RWQCB-approved workplan for such removal or disturbance.

4.02 Post-ROD Restrictions for Disposal Area 10 (IR Site 1).

(a) Disposal Area 10 (as depicted generally in Exhibit B) shall not be used for any of the following purposes:

(i) A residence including any mobile home or factory built housing constructed or installed for use as residential human habitation;

(ii) Hospitals for humans, schools for persons under 21 years of age, day care centers for children, or any permanently occupied human habitation.

(b) Activity Restrictions. Without the written approval of the RWQCB pursuant to Section 4.03(a) below, the Owner or Occupant shall not engage in any of the following activities in Disposal Area 10 (as depicted generally in Exhibit B):

(i) Engage in any activity which disturbs, breaches, or otherwise affects the integrity of the soil cover;

(ii) Extract or use groundwater for any purpose other than monitoring, remediation, or construction dewatering.

4.03. Procedures for obtaining RWQCB approval.

(a) If the Owner or Occupant wishes to seek RWQCB approval to engage in an activity which is otherwise prohibited pursuant to Section 4.01(b) or 4.02(b), Owner or

Occupant shall make a written application to the RWQCB and obtain RWQCB approval before engaging in the activity and shall provide the RWQCB with information sufficient to demonstrate that engaging in the proposed activity would be protective of human health, safety and the environment and would not disrupt the environmental investigation or remediation activities planned in the Restricted Area where the proposed activity would take place. If the RWQCB concurs with this demonstration, it shall approve the application. The RWQCB may require appropriate conditions on the approval, including but not limited to, preparation and implementation of a soil and groundwater management plan as a condition of granting its approval, with which Owner or Occupant shall comply.

(b) The Owner or Occupant may prepare, and submit to the RWQCB for approval, a soil and groundwater management plan for part or all of the Property. The soil and groundwater management plan shall establish appropriate procedures and contingency plans designed to ensure that excavation and groundwater disturbance activities do not disturb investigation or remediation activities and do not exacerbate existing contamination, and to ensure proper handling of contaminated materials.

4.04. Non-interference with ongoing monitoring, assessment or the final remedy; Non-Disturbance. No Owner's or Occupant's construction activities and/or operations on the Property shall interfere with ongoing corrective actions including monitoring or assessment work or the final remedy being conducted by responsible parties. No Owner or Occupant of the Property shall act in any manner that will aggravate or contribute to the existing environmental conditions of the Property.

4.05 Access for RWQCB. The RWQCB shall have reasonable right of entry and access to the Property for inspection, monitoring, and other activities consistent with the purposes of this Covenant and the applicable Site Cleanup Requirements Order, as may be amended, as deemed necessary by the RWQCB to protect the public health or safety or the environment.

4.06. All uses and development of the Property shall preserve any remedial measures taken or remedial equipment installed, and any groundwater monitoring system installed on the Property pursuant to the requirements of the RWQCB, unless otherwise expressly permitted by the RWQCB.

#### ARTICLE V ENFORCEMENT

5.01 Enforcement. Failure of the Owner or Occupant to comply with any of the restrictions shall be grounds for the RWQCB, by reason of this Covenant, to have the authority to require that the Owner modify or remove any Improvements constructed in violation of the Restrictions. Violation of the Covenant shall be grounds for the RWQCB to file civil actions against the Owner as provided by law.

#### ARTICLE VI VARIANCE, TERMINATION AND RELEASE

6.01 Variance. The Owner, or with the Owner's consent, any Occupant, may apply to the RWQCB for a written variance from the provisions of this Covenant. The RWQCB will grant the variance only after finding that such a variance would be protective of human health, safety and the environment. No variance, termination, release, or other terms of this Covenant shall extinguish or modify the retained interest

held separate and apart from this Covenant by the Navy in the 2003 FOST Deed and 2010 FOSET Deed and any amendments thereto.

6.02 Termination. The Owner, or with the Owner's consent, any Occupant, may apply to the RWQCB for a termination of the restrictions or other terms of this Covenant as they apply to all or any portion of the Property. No variance, termination, release, or other terms of this Covenant shall extinguish or modify the retained interest held separate and apart from this Covenant by the Navy in the 2003 FOST Deed and 2010 FOSET Deed and any amendments thereto.

6.03 Release of Restrictions. Upon the RWQCB making a written determination that: (i) all removal or remedial actions required for any portion of the Property by the applicable Site Cleanup Requirements Order have been completed, or (ii) that any or all of the restrictions on the Property are otherwise no longer necessary to protect present or future human health or safety or the environment, the RWQCB shall promptly authorize a release for terminating this Covenant or the relevant restriction with respect to the relevant portion of the Property. No variance, termination, release, or other terms of this Covenant shall extinguish or modify the retained interest held separate and apart from this Covenant by the Navy in the 2003 FOST Deed and 2010 FOSET Deed and any amendments thereto.

6.04 Amendments. Any amendment to this Covenant must be approved and signed by both the RWQCB and the City.

ARTICLE VII  
MISCELLANEOUS

7.01 No Dedication Intended. Nothing set forth in this Covenant shall be construed to be a gift or dedication, or offer of a gift or dedication, of the Property, or any portion thereof to the general public or anyone else for any purpose whatsoever.

7.02 Recordation. The Covenantor shall record this Covenant, with Exhibits A and B, in the County of Contra Costa within ten (10) days of the Covenantor's receipt of a fully executed original.

7.03 Notices. Whenever any person gives or serves any notice ("Notice" as used here includes any demand or other communication with respect to this Covenant), each such notice shall be in writing and shall be deemed effective: (1) when delivered, if personally delivered to the person being served or to an officer of a corporate party being served, or (2) three (3) business days after deposit in the mail, if mailed by United States mail, postage paid, certified, return receipt requested:

To Owner: City of Richmond  
450 Civic Center Plaza  
P.O. Box 4046  
Richmond, CA 94804-1630  
Attention: City Manager

To RWQCB: Regional Water Quality Control Board  
1515 Clay Street, 14<sup>th</sup> Floor  
Oakland, California 94612  
Attention: Executive Officer

Any party may change its address or the individual to whose attention a Notice is to be sent by giving written Notice in compliance with this paragraph.



7.04 Partial Invalidity. If any portion of the Restrictions or other term set forth herein is determined by a court of competent jurisdiction to be invalid for any reason, the surviving portions of this Covenant shall remain in full force and effect as if such portion found invalid had not been included.

7.05 Exhibits. All exhibits referenced in this Covenant are deemed incorporated into this Covenant by reference.

7.06 Section Headings. The section headings set forth in this Covenant are included for convenience and reference only and shall be disregarded in the construction and interpretation of any of the provisions of this Covenant.

7.07 Representative Authority. The undersigned representative of each party to this Covenant certifies that he or she is fully authorized to enter into the terms and conditions of this Covenant and to execute and legally bind that party to this Covenant.


7.08 Statutory References. All statutory references include successor provisions.

7.09 Construction. Any general rule of construction to the contrary notwithstanding, this instrument shall be liberally construed in favor of the Covenant to effect the purpose of this instrument and the policy and purpose of the Water Code. If any provision of this instrument is found to be ambiguous, an interpretation consistent with the purpose of this instrument that would render the provision valid shall be favored over any interpretation that would render it invalid.

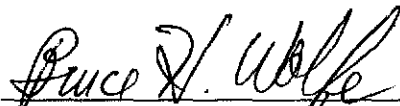
IN WITNESS WHEREOF, the Parties execute this Covenant.

Covenantor:


CITY OF RICHMOND

By:   
WILLIAM ~~BILL~~ LINDSAY  
City Manager  
Date: 3/25/10

CALIFORNIA REGIONAL WATER QUALITY CONTROL BOARD,  
SAN FRANCISCO BAY REGION

By:   
BRUCE H. WOLFE  
Executive Officer  
Date: 3/25/10

Approved as to form:

Date: 3/25/10 By: 

Approved as to form:

Date: \_\_\_\_\_ By: \_\_\_\_\_


STATE OF CALIFORNIA )  
COUNTY OF Contra Costa )

On this 25<sup>th</sup> day of March, in the year  
2010, before me Pamela R. Christian, Notary, personally  
appeared William Lindsay,  
personally known to me (or proved to me on the basis of satisfactory evidence) to be the  
person~~(s)~~ whose name~~(s)~~ is ~~are~~ subscribed to the within instrument and acknowledged to  
me that he~~/she/they~~ executed the same in his~~/her/their~~ authorized capacity~~(ies)~~, and that  
by his~~/her/their~~ signature~~(s)~~ on the instrument the person~~(s)~~, or the entity upon behalf of  
which the person~~(s)~~ acted, executed the instrument.

I certify under penalty of perjury under the laws of the State of California that the  
foregoing paragraph is true and correct.

WITNESS my hand and official seal.

Signature Pamela R. Christian



**CALIFORNIA ALL-PURPOSE ACKNOWLEDGMENT**

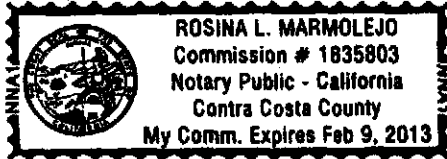
State of California

County of CONTRA COSTA

On March 25, 2010 before me, ROSINA L. MARMOLEJO, Notary Public  
Date Here Insert Name and Title of the Officer

personally appeared Bruce H Wolfe  
Name(s) of Signer(s)

who proved to me on the basis of satisfactory evidence to be the person~~(s)~~ whose name~~(s)~~ is/~~are~~ subscribed to the within instrument and acknowledged to me that he/~~she~~/they executed the same in his/~~her~~/their authorized capacity~~(ies)~~, and that by his/~~her~~/their signature~~(s)~~ on the instrument the person~~(s)~~, or the entity upon behalf of which the person~~(s)~~ acted, executed the instrument.



I certify under PENALTY OF PERJURY under the laws of the State of California that the foregoing paragraph is true and correct.

WITNESS my hand and official seal.

Signature Rosina L. Marmolejo  
Signature of Notary Public

Place Notary Seal Above

**OPTIONAL**

*Though the information below is not required by law, it may prove valuable to persons relying on the document and could prevent fraudulent removal and reattachment of this form to another document.*

**Description of Attached Document**

Title or Type of Document: Covenant to Restrict Property

Document Date: March 25, 2010 Number of Pages: \_\_\_\_\_

Signer(s) Other Than Named Above: N/A

**Capacity(ies) Claimed by Signer(s)**

Signer's Name: Bruce H Wolfe

- Individual
- Corporate Officer — Title(s): \_\_\_\_\_
- Partner —  Limited  General
- Attorney in Fact
- Trustee
- Guardian or Conservator
- Other: \_\_\_\_\_


Signer Is Representing: \_\_\_\_\_



Signer's Name: \_\_\_\_\_

- Individual
- Corporate Officer — Title(s): \_\_\_\_\_
- Partner —  Limited  General
- Attorney in Fact
- Trustee
- Guardian or Conservator
- Other: \_\_\_\_\_

Signer Is Representing: \_\_\_\_\_



# **EXHIBIT A**

## **LEGAL DESCRIPTION**

Disposal Areas 1, 2, 6, 11, and 12 a/k/a the “2003 CRUP Property”

and

Disposal Areas 3, 5, 10, and 13 a/k/a the “FOSET Property”

## LEGAL DESCRIPTION

A PORTION OF TIDE LOTS 5, 6, 7 AND 8 AS DESIGNATED ON THE MAP ENTITLED "MAP NO. 1, SALT MARSH AND TIDE LANDS, SITUATE IN THE COUNTY OF CONTRA COSTA, STATE OF CALIFORNIA, 1872" AND A PORTION OF LOTS 49 AND 50, AS DESIGNATED ON THE MAP ENTITLED "MAP OF THE SAN PABLO RANCHO, ACCOMPANYING AND FORMING A PART OF THE FINAL REPORT OF THE REFEREES IN PARTITION", WHICH MAP WAS FILED IN THE OFFICE OF THE RECORDER OF THE COUNTY OF CONTRA COSTA, STATE OF CALIFORNIA, ON MARCH 1, 1894, MORE PARTICULARLY DESCRIBED AS FOLLOWS:

**BEGINNING** AT A POINT AT THE NORTHWESTERLY TERMINUS OF THAT CERTAIN COURSE IN JUDGMENT RECORDED JULY 28, 1945, BOOK 819, OFFICIAL RECORDS, PAGE 113 HAVING A BEARING OF NORTH 41°23' WEST, 2384.11 FEET, SAID POINT ALSO BEING A FOUND 8" CONCRETE MONUMENT WITH STEEL PIN AS REFERENCED PER RECORD OF SURVEY 76 LSM 29, RECORDED IN THE OFFICE OF THE RECORDER OF THE COUNTY OF CONTRA COSTA; THENCE ALONG SAID JUDGMENT LAND DESCRIPTION SOUTH 40° 27'17" EAST, 2383.78 FEET (NORTH 40°27'00" WEST, 2388.48 FEET, 76 LSM 29) TO THE SOUTHEASTERLY TERMINUS OF SAID COURSE TO A FOUND 8" CONCRETE MONUMENT WITH STEEL PIN PER SAID 76 LSM 29, ALSO BEING A POINT HEREINAFTER REFERRED TO AS **POINT "A"**; THENCE CONTINUING SOUTHEASTERLY, ALONG SAID JUDGMENT LAND DESCRIPTION, SOUTH 52°31'27" EAST, 881.70 FEET (NORTH 54° WEST, 883.71 FEET, 819 O.R. 113), (NORTH 52°34'48" WEST, 883.57 FEET, 76 LSM 29) TO A FOUND 8" CONCRETE MONUMENT WITH STEEL PIN PER SAID 76 LSM 29; THENCE LEAVING SAID JUDGMENT LAND DESCRIPTION AND 76 LSM 29 ALONG THE FOLLOWING COURSES: SOUTH 10°12'52" WEST, 198.05 FEET TO A POINT ON A NON-TANGENT CURVE, CONCAVE WESTERLY AND HAVING A RADIUS OF 55.00 FEET, A RADIAL LINE TO SAID POINT BEARS NORTH 50°23'44" EAST; THENCE SOUTHERLY, ALONG SAID CURVE THROUGH A CENTRAL ANGLE OF 63°11'48", 60.66 FEET; THENCE TANGENT TO SAID CURVE SOUTH 23°35'32" WEST, 96.01 FEET; THENCE SOUTH 20°08'57" WEST, 130.90 FEET; THENCE SOUTH 14°17'59" WEST, 47.90 FEET; THENCE SOUTH 17°42'05" WEST, 88.41 FEET TO THE BEGINNING OF A TANGENT CURVE, CONCAVE NORTHEASTERLY AND HAVING A RADIUS OF 125.00 FEET; THENCE SOUTHERLY AND SOUTHEASTERLY, ALONG THE ARC OF SAID CURVE THROUGH A CENTRAL ANGLE OF 72°18'17", 157.74 FEET; THENCE TANGENT TO SAID CURVE SOUTH 54°36'12" EAST, 35.12 FEET TO THE BEGINNING OF A TANGENT CURVE, CONCAVE WESTERLY AND HAVING A RADIUS OF 70.00 FEET; THENCE SOUTHEASTERLY, SOUTHERLY AND SOUTHWESTERLY, ALONG THE ARC OF SAID

CURVE THROUGH A CENTRAL ANGLE OF 95°17'30", 116.42 FEET; THENCE TANGENT TO SAID CURVE SOUTH 40°41'18" WEST, 94.32 FEET; THENCE SOUTH 44°46'44" WEST, 116.90 FEET TO THE BEGINNING OF A TANGENT CURVE, CONCAVE NORTHWESTERLY AND HAVING A RADIUS OF 100.00 FEET; THENCE SOUTHWESTERLY, ALONG THE ARC OF SAID CURVE THROUGH A CENTRAL ANGLE OF 22°27'57", 39.21 FEET; THENCE TANGENT TO SAID CURVE SOUTH 67°14'41" WEST, 74.63 FEET; THENCE SOUTH 59°28'19" WEST, 84.03 FEET; THENCE SOUTH 52°07'01" WEST, 32.87 FEET; THENCE SOUTH 59°18'57" WEST, 71.64 FEET; THENCE SOUTH 67°50'38" WEST, 67.70 FEET; THENCE SOUTH 64°12'46" WEST, 132.36 FEET TO THE BEGINNING OF A TANGENT CURVE, CONCAVE SOUTHEASTERLY AND HAVING A RADIUS OF 400.00 FEET; THENCE SOUTHWESTERLY, ALONG THE ARC OF SAID CURVE THROUGH A CENTRAL ANGLE OF 26°15'26", 183.31 FEET; THENCE TANGENT TO SAID CURVE SOUTH 37°57'20" WEST, 164.93 FEET; THENCE NORTH 52°02'40" WEST, 66.64 FEET; THENCE SOUTH 37°57'20" WEST, 412.80 FEET TO THE MEAN HIGH WATER LINE ON THE PACIFIC OCEAN, SAID MEAN HIGH WATER LINE SET AT 2.62 FEET, SEA LEVEL DATUM OF 1929, AS SAID ELEVATION IS DETERMINED FROM TIDAL BENCH MARK NO. 5 HAVING NATIONAL OCEAN SURVEY PID NO. HT0935; THENCE ALONG SAID MEAN HIGH WATER LINE THE FOLLOWING MEANDERED COURSES: NORTH 34°19'53" WEST, 44.69 FEET; THENCE NORTH 89°22'42" WEST, 36.28 FEET; THENCE NORTH 47°02'43" WEST, 362.72 FEET; THENCE NORTH 68°49'46" WEST, 67.62 FEET; THENCE NORTH 42°53'27" WEST, 311.67 FEET; THENCE NORTH 50°08'38" WEST, 140.54 FEET; THENCE NORTH 65°40'23" WEST, 159.02 FEET; THENCE SOUTH 87°05'08" WEST, 81.89 FEET; THENCE SOUTH 88°40'35" WEST, 43.41 FEET; THENCE NORTH 69°08'13" WEST, 41.08 FEET; THENCE NORTH 70°31'40" WEST, 130.72 FEET; THENCE NORTH 63°38'53" WEST, 63.02 FEET; THENCE NORTH 65°08'48" WEST, 394.97 FEET; THENCE NORTH 65°45'40" WEST, 239.27 FEET; THENCE NORTH 89°37'59" WEST, 251.39 FEET; THENCE SOUTH 43°41'43" WEST, 176.37 FEET; THENCE SOUTH 37°41'46" WEST, 89.58 FEET; THENCE SOUTH 74°10'57" WEST, 84.01 FEET; THENCE NORTH 69°51'46" WEST, 114.32 FEET; THENCE LEAVING SAID MEAN HIGH WATER LINE NORTH 43°21'42" EAST, 362.28 FEET; THENCE NORTH 84°51'47" EAST, 193.82 FEET; THENCE NORTH 43°57'58" WEST, 134.67 FEET; THENCE NORTH 29°26'53" WEST, 176.01 FEET; THENCE NORTH 24°41'35" WEST, 377.75 FEET; THENCE NORTH 12°59'56" EAST, 147.72 FEET; THENCE NORTH 26°17'09" EAST, 20.33 FEET TO A POINT ON A NON-TANGENT CURVE, CONCAVE SOUTHERLY AND HAVING A RADIUS OF 43.00 FEET, A RADIAL LINE TO SAID POINT BEARS NORTH 63°42'53" WEST; THENCE EASTERLY, ALONG THE ARC OF SAID CURVE THROUGH A CENTRAL ANGLE OF 92°39'22", 69.54 FEET; THENCE TANGENT TO SAID CURVE SOUTH 61°03'30" EAST, 24.78 FEET; THENCE SOUTH 85°57'01"

EAST, 70.92 FEET; THENCE NORTH 78°38'41" EAST, 162.93 FEET TO THE BEGINNING OF A TANGENT CURVE, CONCAVE SOUTHERLY AND HAVING A RADIUS OF 30.00 FEET; THENCE EASTERLY, ALONG THE ARC OF SAID CURVE THROUGH A CENTRAL ANGLE OF 35°32'48", 18.61 FEET TO A POINT OF COMPOUND CURVATURE WITH A CURVE, CONCAVE SOUTHWESTERLY AND HAVING A RADIUS OF 417.50 FEET, A RADIAL LINE TO SAID POINT BEARS NORTH 24°11'30" EAST; THENCE SOUTHEASTERLY, ALONG THE ARC OF SAID CURVE THROUGH A CENTRAL ANGLE OF 11°32'55", 84.15 FEET TO A POINT OF COMPOUND CURVATURE WITH A CURVE, CONCAVE SOUTHWESTERLY AND HAVING A RADIUS OF 328.00 FEET, A RADIAL LINE TO SAID POINT BEARS NORTH 35°44'25" EAST; THENCE SOUTHEASTERLY, ALONG THE ARC OF SAID CURVE THROUGH A CENTRAL ANGLE OF 30°18'22", 173.49 FEET TO A POINT OF REVERSE CURVATURE WITH A CURVE, CONCAVE NORTHEASTERLY AND HAVING A RADIUS OF 408.00 FEET, A RADIAL LINE TO SAID POINT BEARS SOUTH 66°02'27" WEST; THENCE SOUTHEASTERLY, ALONG THE ARC OF SAID CURVE THROUGH A CENTRAL ANGLE OF 10°52'55", 77.49 FEET TO A POINT OF COMPOUND CURVATURE WITH A CURVE, CONCAVE NORTHEASTERLY AND HAVING A RADIUS OF 430.00 FEET, A RADIAL LINE TO SAID POINT BEARS SOUTH 55°09'51" WEST; THENCE SOUTHEASTERLY, ALONG THE ARC OF SAID CURVE THROUGH A CENTRAL ANGLE OF 34°14'06", 256.93 FEET; THENCE TANGENT TO SAID CURVE SOUTH 69°04'15" EAST, 154.37 FEET; THENCE SOUTH 60°16'28" EAST, 97.18 FEET; THENCE SOUTH 57°49'26" EAST, 76.92 FEET; THENCE SOUTH 64°56'55" EAST, 134.85 FEET TO A POINT OF CUSP ON A NON-TANGENT CURVE, CONCAVE WESTERLY AND HAVING A RADIUS OF 165.00 FEET, A RADIAL LINE TO SAID POINT BEARS SOUTH 57°23'13" EAST; THENCE NORTHERLY, ALONG THE ARC OF SAID CURVE THROUGH A CENTRAL ANGLE OF 46°21'29", 133.50 FEET; THENCE NON-TANGENT TO SAID CURVE NORTH 70°43'29" EAST, 128.32 FEET; THENCE NORTH 39°44'49" WEST, 225.91 FEET TO THE BEGINNING OF A NON-TANGENT CURVE, CONCAVE NORTHEASTERLY AND HAVING A RADIUS OF 104.00 FEET, A RADIAL LINE TO SAID POINT BEARS SOUTH 44°56'55" WEST; THENCE NORTHWESTERLY, ALONG THE ARC OF SAID CURVE THROUGH A CENTRAL ANGLE OF 52°44'45", 95.74 FEET; THENCE TANGENT TO SAID CURVE NORTH 07°41'39" EAST, 62.05 FEET; THENCE NORTH 24°46'14" EAST, 74.39 FEET TO THE BEGINNING OF A TANGENT CURVE, CONCAVE SOUTHEASTERLY AND HAVING A RADIUS OF 143.00 FEET; THENCE NORTHEASTERLY, ALONG THE ARC OF SAID CURVE THROUGH A CENTRAL ANGLE OF 57°10'49", 142.71 FEET; THENCE TANGENT TO SAID CURVE NORTH 81°57'02" EAST, 100.96 FEET; THENCE NORTH 53°30'38" EAST, 307.04 FEET; THENCE NORTH 20°25'49" WEST, 130.93 FEET; THENCE NORTH 70°03'28" WEST, 391.62 FEET; THENCE NORTH 11°27'15" EAST, 258.24 FEET; THENCE NORTH 76°14'59" EAST, 127.73 FEET; THENCE NORTH 04°08'39" WEST, 111.83 FEET; THENCE NORTH 10°11'53" EAST, 68.52



FEET; THENCE NORTH 36°04'45" WEST, 96.57 FEET; THENCE NORTH 07°07'00" WEST, 135.53 FEET; THENCE NORTH 13°02'37" WEST, 114.61 FEET; THENCE NORTH 47°34'30" WEST, 254.70 FEET; THENCE SOUTH 75°25'10" WEST, 70.85 FEET; THENCE NORTH 46°08'57" WEST, 42.41 FEET; THENCE NORTH 07°40'45" EAST, 61.66 FEET; THENCE NORTH 25°17'45" WEST, 267.64 FEET TO A POINT ON THE NORTHERLY LINE OF THE ABOVE-MENTIONED JUDGMENT LAND DESCRIPTION HAVING A CERTAIN COURSE OF SOUTH 70°09' WEST; THENCE ALONG SAID JUDGMENT LAND DESCRIPTION THE FOLLOWING COURSES: NORTH 71°22'13" EAST, 63.07 FEET (SOUTH 70°09' WEST, 819 O.R. 113), (SOUTH 71°21'04" WEST 76 LSM 29); THENCE NORTH 29°53'00" EAST, 471.59 FEET, (SOUTH 28°29' WEST, 472.09 FEET, 819 O.R. 113), (SOUTH 29°55'34" WEST, 471.76 FEET, 76 LSM 29) TO THE POINT OF BEGINNING.


EXCEPTING THEREFROM THE FOLLOWING AREA MORE PARTICULARLY DESCRIBED BELOW:



COMMENCING AT A POINT HEREINABOVE REFERRED TO AS POINT "A"; THENCE SOUTH 16°45'48" WEST, 586.23 FEET TO THE POINT OF BEGINNING (2<sup>nd</sup>) OF THE ABOVE MENTIONED EXCEPTION AREA; THENCE SOUTH 20°44'41" EAST, 123.09 FEET; THENCE SOUTH 24°43'11" WEST, 46.30 FEET TO A POINT ON A NON-TANGENT CURVE, CONCAVE SOUTHEASTERLY AND HAVING A RADIUS OF 885.00 FEET, A RADIAL LINE TO SAID POINT BEARS NORTH 47°57'14" WEST; THENCE SOUTHWESTERLY, ALONG THE ARC OF SAID CURVE THROUGH A CENTRAL ANGLE OF 15°05'11", 233.03 FEET; THENCE TANGENT TO SAID CURVE SOUTH 26°57'35" WEST, 175.89 FEET; THENCE SOUTH 46°56'38" WEST, 33.07 FEET; THENCE SOUTH 16°30'48" WEST, 38.48 FEET TO THE BEGINNING OF A TANGENT CURVE, CONCAVE NORTHWESTERLY AND HAVING A RADIUS OF 102.00 FEET; THENCE SOUTHWESTERLY, ALONG THE ARC OF SAID CURVE THROUGH A CENTRAL ANGLE OF 26°28'08", 47.12 FEET; THENCE TANGENT TO SAID CURVE SOUTH 42°58'56" WEST, 75.20 FEET; THENCE NORTH 47°01'04" WEST, 21.86 FEET; THENCE SOUTH 58°13'55" WEST, 118.19 FEET; THENCE SOUTH 31°46'05" EAST, 10.00 FEET; THENCE SOUTH 58°13'55" WEST, 34.00 FEET; THENCE NORTH 31°46'05" WEST, 36.00 FEET; THENCE NORTH 58°13'55" EAST, 34.00 FEET; THENCE SOUTH 31°46'05" EAST, 6.00 FEET; THENCE NORTH 58°13'55" EAST, 112.74 FEET; THENCE NORTH 47°01'04" WEST, 68.64 FEET; THENCE NORTH 16°50'51" EAST, 31.40 FEET; THENCE NORTH 09°34'01" WEST, 109.98 FEET; THENCE NORTH 19°29'50" EAST, 212.06 FEET; THENCE NORTH 00°01'54" WEST, 58.05 FEET; THENCE NORTH 16°44'05" EAST, 77.10

FEET; THENCE NORTH 68°46'01" EAST, 315.71 FEET TO THE LAST MENTIONED POINT OF BEGINNING.

ATTACHED HERETO IS A PLAT LABELED EXHIBIT 'A' AND BY THIS REFERENCE MADE A PART THEREOF. ALL DISTANCES SHOWN HEREON ARE GRID DISTANCES. ALL AREA ACREAGES ARE EXPRESSED IN GROUND UNITS. TO COMPUTE GROUND DISTANCES, DIVIDE GRID DISTANCES BY 0.999937572. ALL BEARINGS SHOWN HEREON ARE GRID BASED UPON CALIFORNIA COORDINATE SYSTEM ZONE 3, ADJUSTMENT, NAD83, AND EPOCH 1998.

SAID PARCEL OF LAND CONTAINS 134.612 (GROUND UNITS) ACRES, MORE OR LESS.


 9/11/2003  
GARY L. HUS DATE  
L.S. 7019  
EXPIRATION DATE 6/30/2006



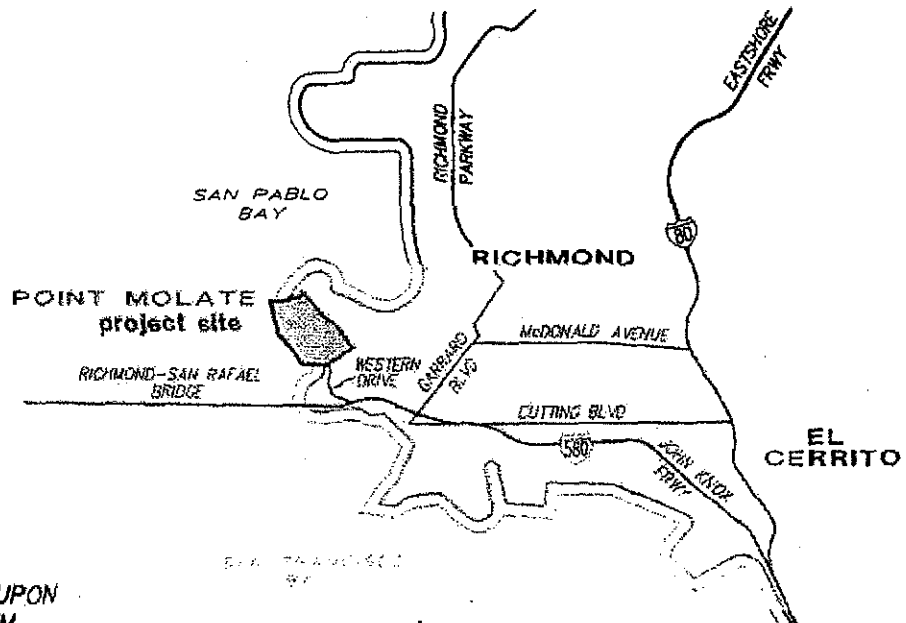
**LEGAL DESCRIPTION:**

A PORTION OF TIDE LOTS 5, 6, 7 AND 8 AS DESIGNATED ON THE MAP ENTITLED "MAP NO. 1, SALT MARSH AND TIDE LANDS SITUATE IN THE COUNTY OF CONTRA COSTA, STATE OF CALIFORNIA, 1872" AND A PORTION OF LOTS 49 AND 50, AS DESIGNATED ON THE MAP ENTITLED "MAP OF THE SAN PABLO RANCHO, ACCOMPANYING AND FORMING A PART OF THE FINAL REPORT OF THE REFEREES IN PARTITION", WHICH MAP WAS FILED IN THE OFFICE OF THE RECORDER OF THE COUNTY OF CONTRA COSTA, STATE OF CALIFORNIA, ON MARCH 1, 1894.

**LEGEND:**

- INDICATES EXISTING OVERALL BOUNDARY OF 819 O.R. 113
- P.O.B. --- INDICATES POINT OF BEGINNING
-  INDICATES PARCEL AREA 134.612 ACRES (GROUND UNITS), MORE OR LESS

[OVERALL AREA OF 137.925 ACRES (GROUND UNITS) LESS EXCEPTION OF 3.313 ACRES (GROUND UNITS)]






**BASIS OF BEARINGS:**

THE BASIS OF BEARINGS FOR THIS DRAWING IS GRID BASED UPON CALIFORNIA COORDINATE SYSTEM, ZONE 3, ADJUSTMENT NAD83 AND EPOCH 1998, BASED UPON THE LINE BETWEEN NGS "B" ORDER STATIONS PID NUMBERS DE8503 AND AA3820; I.E. N20°05'59" E.

**PREPARED BY:**

PROJECTDESIGN CONSULTANTS  
701 B STREET SUITE 800  
SAN DIEGO, CALIFORNIA 92101  
PHONE: (619) 235-6471

 9/10/2003  
GARY L. HUS, L.S. 7019 DATE  
REGISTRATION EXPIRES 6/30/2006



**EXHIBIT 'A'**

SHEET 1 OF 10

APPROXIMATE  
LOCATION  
OF BULKHEAD  
LINE

ROB 78  
LSM 28

P.O.B.(1st)

(S28°29'W 472.09' 819 O.R. 113)  
(S29°55'34"W 471.76' 76 LSM 28)  
N29°53'00"E 471.59'

(N41°23'W  
2384.11'  
819 O.R. 113)  
(N40°27'00"W 2383.48'  
76 LSM 28)  
S40°27'17"E 2383.78'

(TIE LINE)  
S16°45'48"W  
586.23'

POINT "A"

T. 1 N. R. 5 W. M.D.B. & M.  
SECTION 4

SECTION 9  
T. 1 N. R. 5 W. M.D.B. & M.

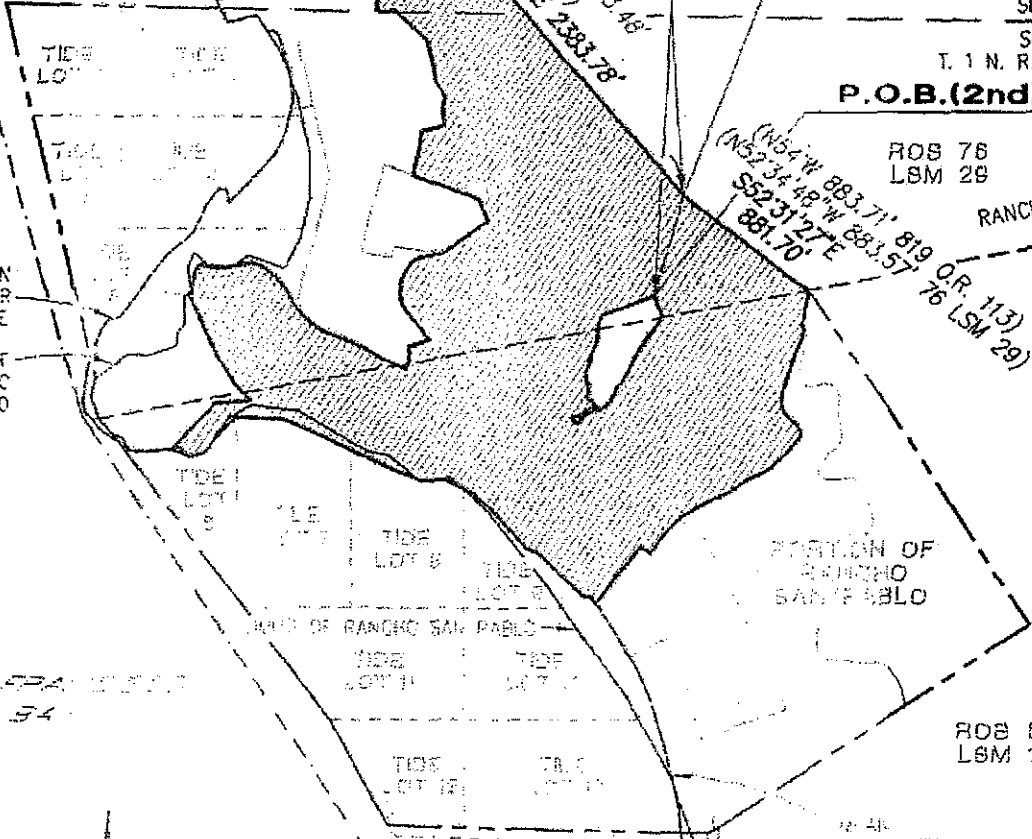
P.O.B.(2nd)

ROB 76  
LSM 28

RANCHO SAN PABLO  
LOT 50  
LOT 49  
RANCHO  
SAN PABLO

(N54°W 883.71' 819 O.R. 113)  
(N52°34'48"W 883.57' 76 LSM 28)  
S52°31'27"E  
881.70'

MEAN  
HIGH WATER  
LINE  
LIMITS OF  
RANCHO  
SAN PABLO



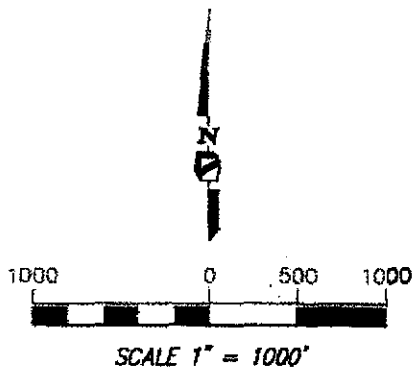
SAN FRANCISCO  
34'

ROB 58  
LSM 10

MEAN  
HIGH WATER  
LINE

WESTERN  
DRIVE

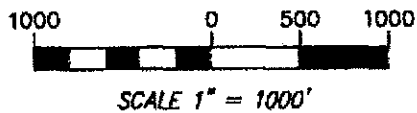
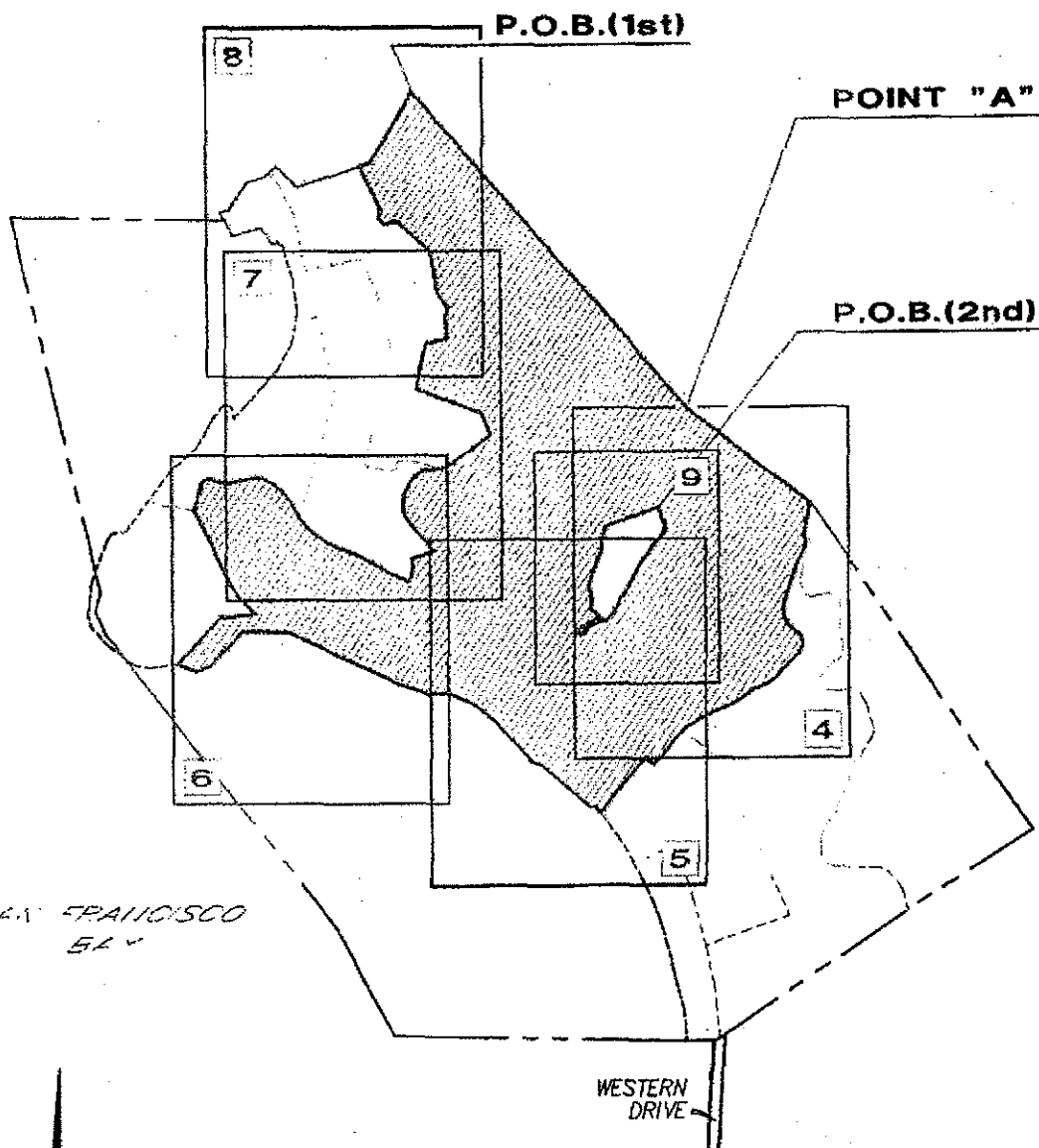
APPROXIMATE  
LOCATION  
U.S. BULKHEAD  
LINE



PREPARED BY:  
PROJECT DESIGN CONSULTANTS  
701 B STREET SUITE 800  
SAN DIEGO, CALIFORNIA 92101  
PHONE: (619) 235-6471

EXHIBIT  
'A'

SHEET 2 OF 10



**KEY MAP**

**5** — INDICATES SHEET NUMBER

**PREPARED BY:**  
PROJECT DESIGN CONSULTANTS  
701 B STREET SUITE 800  
SAN DIEGO, CALIFORNIA 92101  
PHONE: (619) 235-6471

**EXHIBIT**  
**'A'**  
SHEET 3 OF 10

SEE SHEET 2

CHEVRON USA, INC.

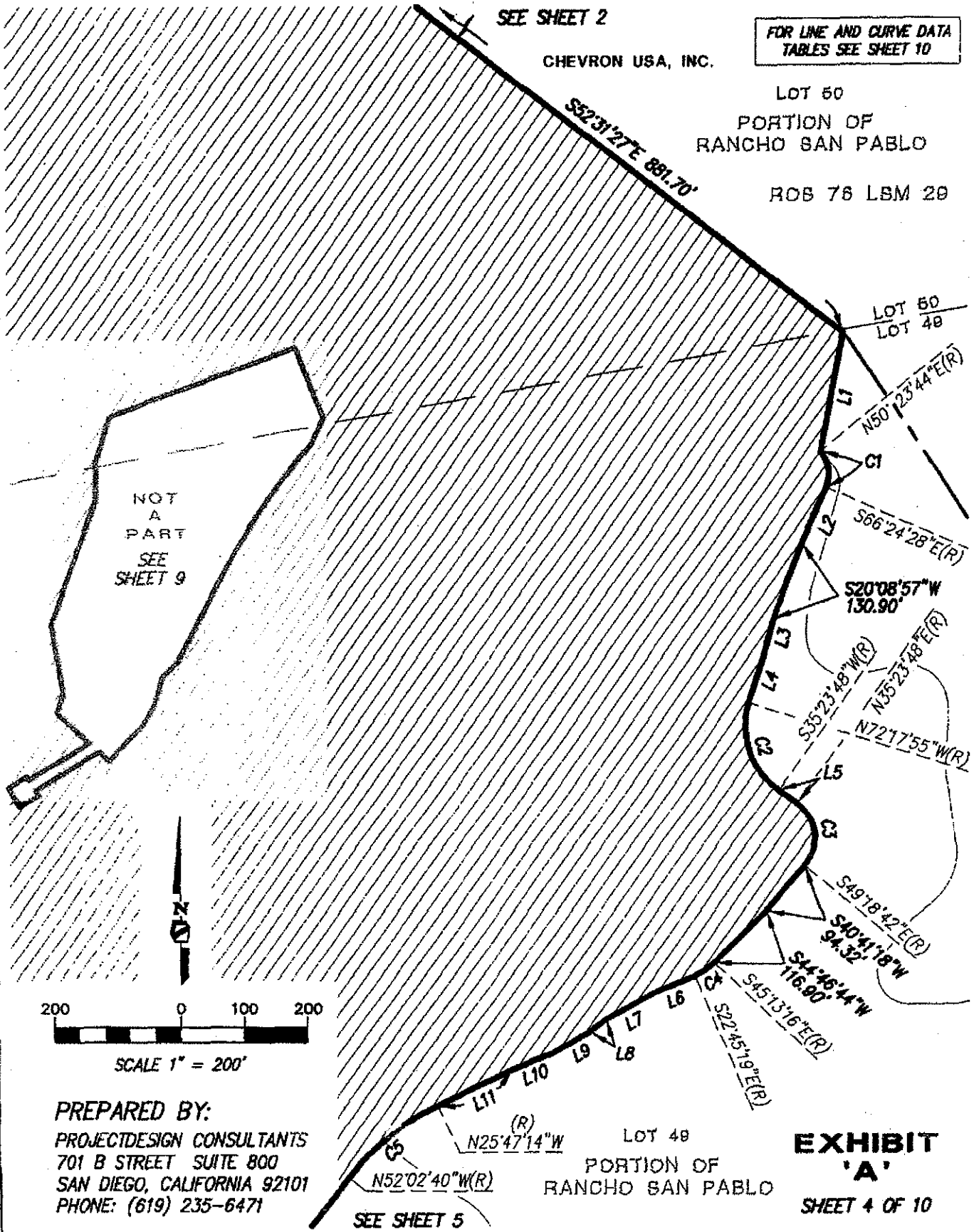
FOR LINE AND CURVE DATA  
TABLES SEE SHEET 10

LOT 50  
PORTION OF  
RANCHO SAN PABLO

ROB 76 LBM 20

NOT  
A  
PART  
SEE  
SHEET 9

LOT 50  
LOT 48



200 0 100 200  
SCALE 1" = 200'

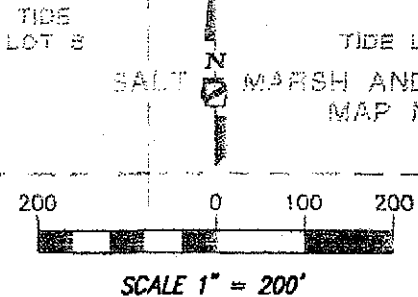
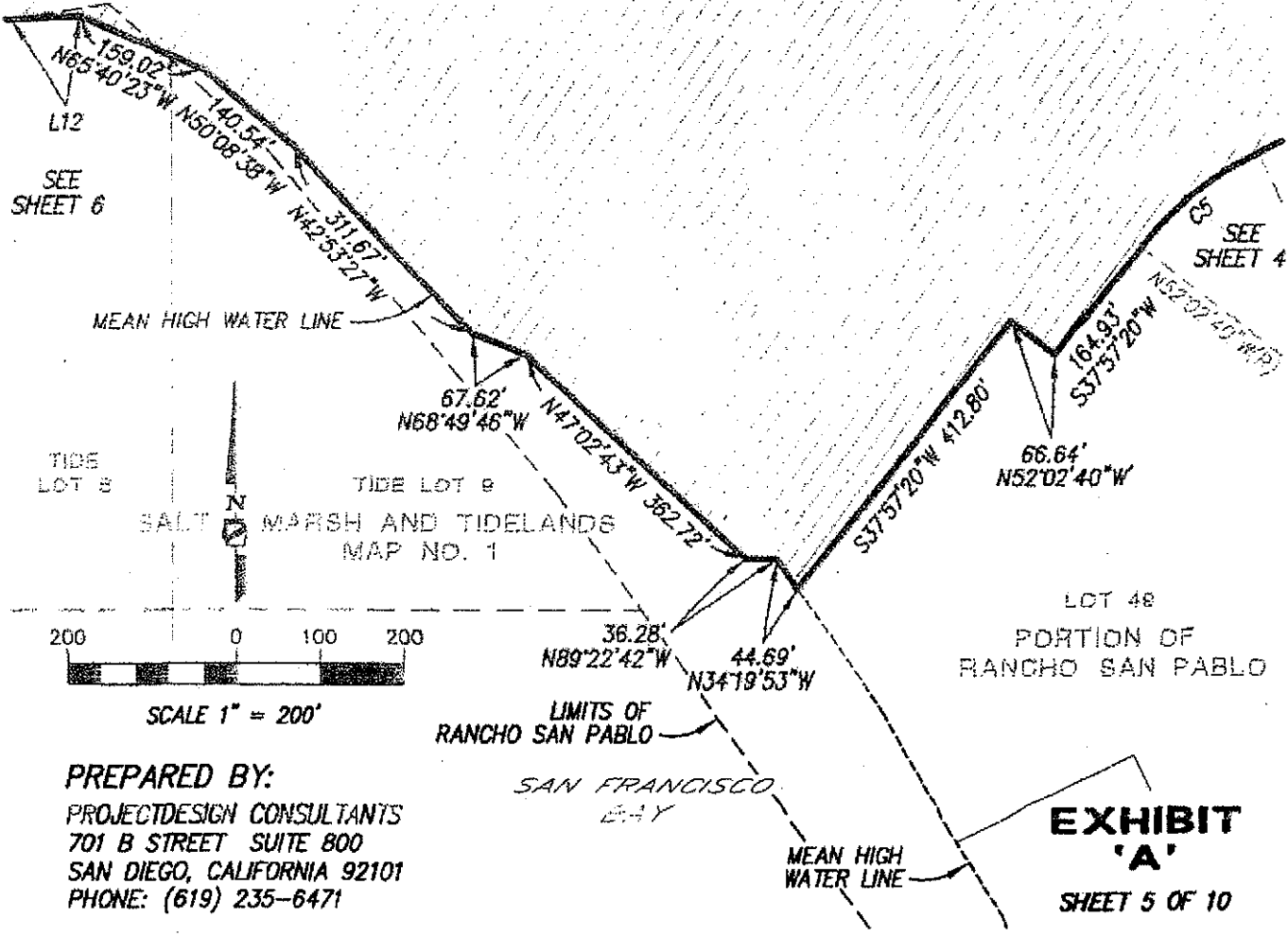
PREPARED BY:  
PROJECT DESIGN CONSULTANTS  
701 B STREET SUITE 800  
SAN DIEGO, CALIFORNIA 92101  
PHONE: (619) 235-6471

LOT 48  
PORTION OF  
RANCHO SAN PABLO

EXHIBIT  
'A'  
SHEET 4 OF 10

FOR LINE AND CURVE DATA  
TABLES SEE SHEET 10

NOT  
A  
PART  
SEE  
SHEET 9



**PREPARED BY:**  
 PROJECT DESIGN CONSULTANTS  
 701 B STREET SUITE 800  
 SAN DIEGO, CALIFORNIA 92101  
 PHONE: (619) 235-6471

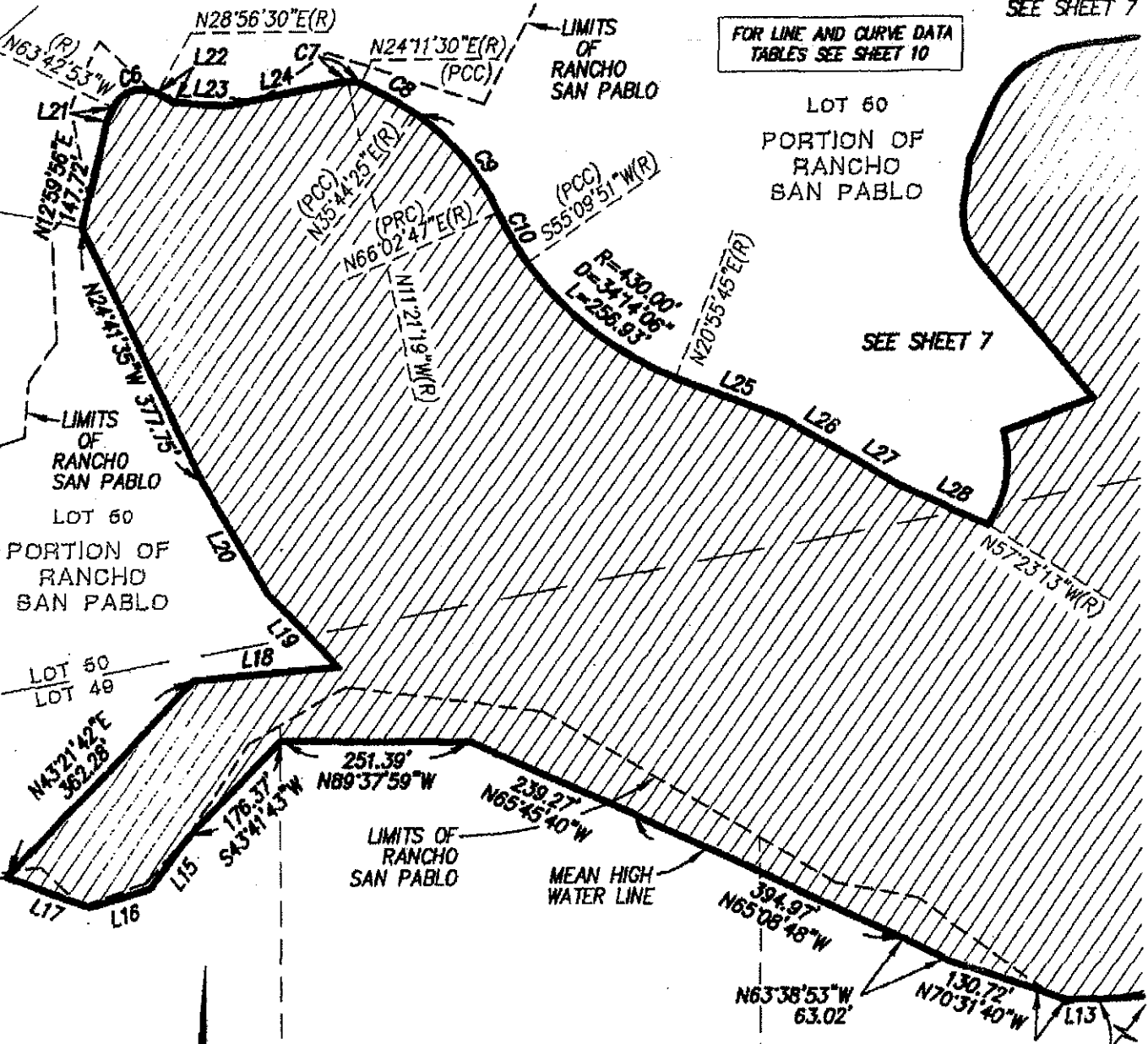
**EXHIBIT  
'A'**  
 SHEET 5 OF 10

SEE SHEET 7

FOR LINE AND CURVE DATA  
TABLES SEE SHEET 10

LOT 60  
PORTION OF  
RANCHO  
SAN PABLO

SEE SHEET 7



LOT 60  
PORTION OF  
RANCHO  
SAN PABLO

LOT 60  
LOT 49

LIMITS OF  
RANCHO  
SAN PABLO

MEAN HIGH  
WATER LINE

TIDE LOT 6

TIDE LOT 7

BALT MARSH AND TIDELANDS  
MAP NO. 1

SEE  
SHEET 5

TIDE LOT 8

SAN FRANCISCO  
BAY

**PREPARED BY:**  
 PROJECT DESIGN CONSULTANTS  
 701 B STREET SUITE 800  
 SAN DIEGO, CALIFORNIA 92101  
 PHONE: (619) 235-6471

**EXHIBIT  
 'A'**  
 SHEET 6 OF 10



SEE SHEET 8

FOR LINE AND CURVE DATA  
TABLES SEE SHEET 10

TIDE LOT 1

SALT MARSH  
AND TIDELANDS  
MAP NO 1

TIDE LOT 4

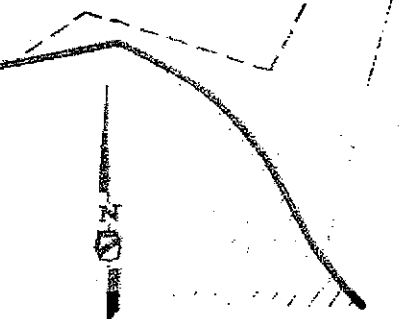
SALT  
MARSH  
AND TIDELANDS  
MAP NO 1

MEAN  
HIGH  
WATER  
LINE

LIMITS OF  
RANCHO  
SAN PABLO

LOT 50  
PORTION OF  
RANCHO SAN PABLO

SEE  
SHEET 6



200 0 100 200  
SCALE 1" = 200'

PREPARED BY:

PROJECT DESIGN CONSULTANTS  
701 B STREET SUITE 800  
SAN DIEGO, CALIFORNIA 92101  
PHONE: (619) 235-6471

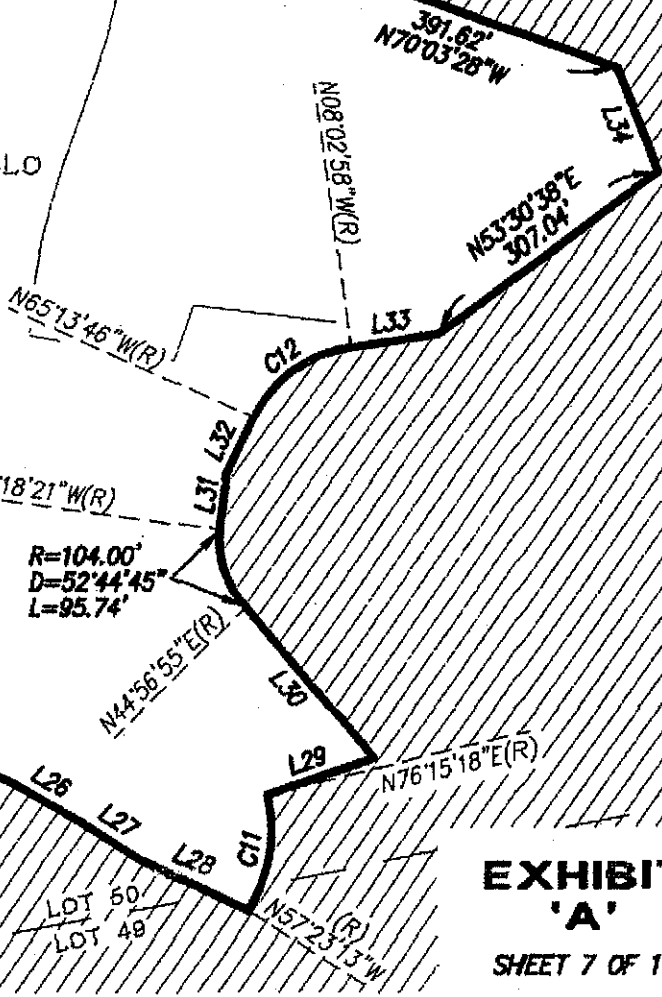
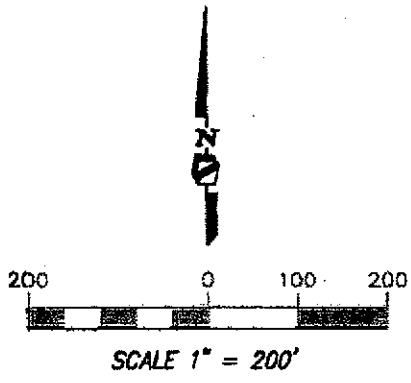


EXHIBIT  
'A'  
SHEET 7 OF 10

FOR LINE AND CURVE DATA  
TABLES SEE SHEET 10

CHEVRON USA, INC.  
LOT 50  
PORTION OF  
RANCHO SAN PABLO



P.O.B. (1st)

SEE SHEET 2

(S70°09'W 819 O.R. 113)  
(S71°21'04"W 76 LSM 29)  
N71°22'13"E  
440.41'

(S28°29'W 472.09' 819 O.R. 113)  
(S29°55'33"W 471.76' 76 LSM 29)  
N28°53'00"E 471.89'

(N41°23'W  
2384.11'  
819 O.R. 113)  
S40°27'17"E  
2385.78'

63.07'

N22°15'56"W  
287.64'

L43

L42

L41

254.70'  
N47°54'30"W

L40

L39

L38

L37

L36

L35

L34

L33

L32

SEE SHEET 7

TIDE LOT 57

LINE 6 W M.D.B.M.  
SECTION 4  
SECTION 9  
LINE 6 W M.D.B.M.

SAN FRANCISCO  
34'

TIDE LOT 1

MEAN  
HIGH  
WATER  
LINE

LOT 50  
PORTION OF  
RANCHO SAN PABLO

SALT MARSH AND TIDELANDS  
MAP NO. 1

TIDE LOT 4

LIMITS  
OF  
RANCHO  
SAN PABLO

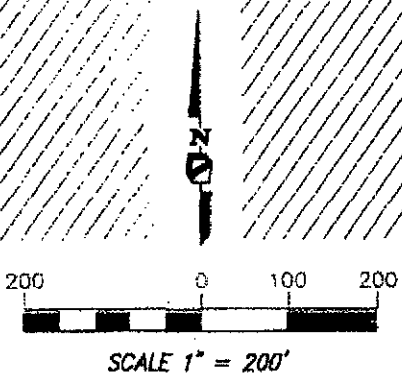
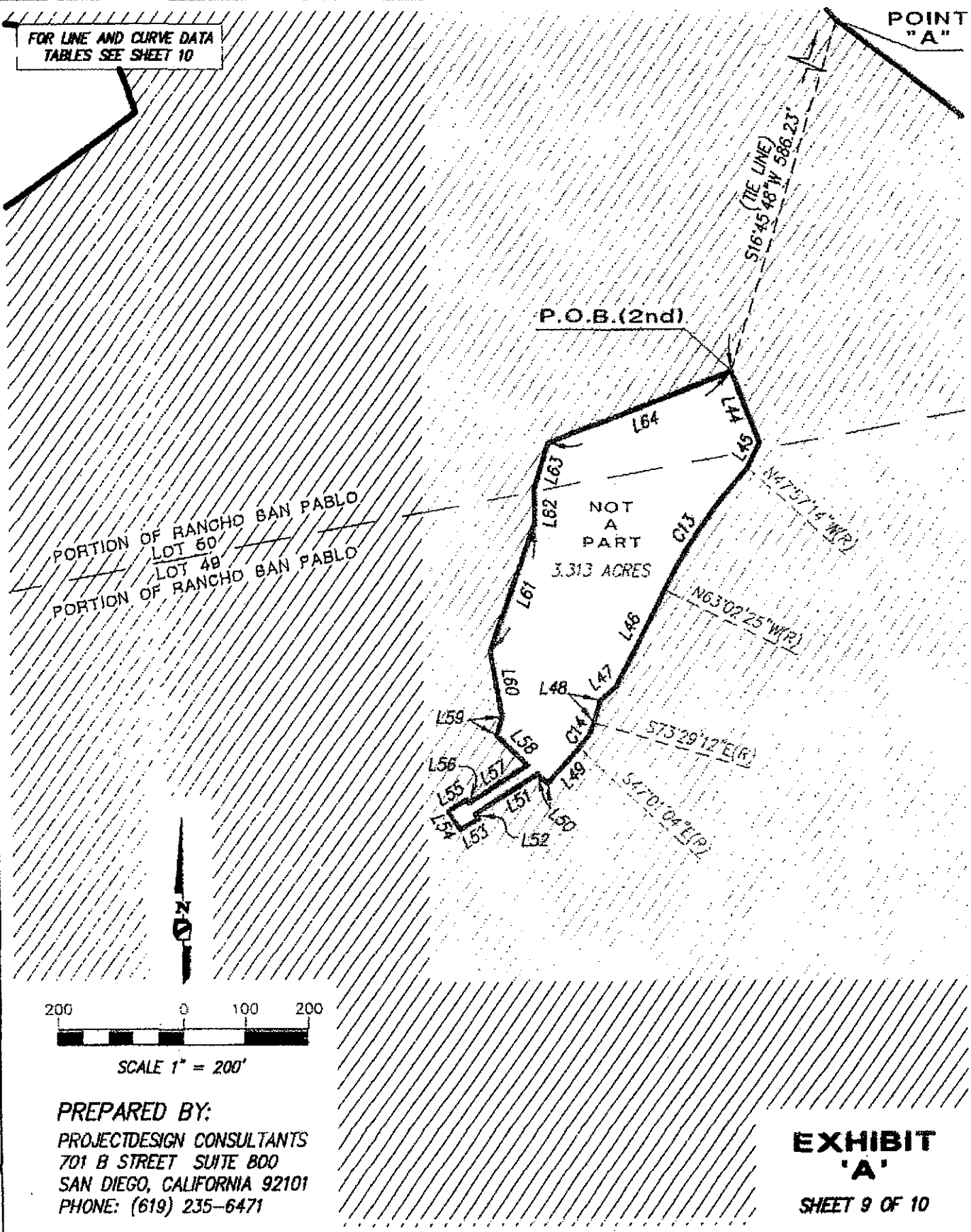
PREPARED BY:  
PROJECT DESIGN CONSULTANTS  
701 B STREET SUITE 800  
SAN DIEGO, CALIFORNIA 92101  
PHONE: (619) 235-6471

EXHIBIT  
'A'

SHEET 8 OF 10

FOR LINE AND CURVE DATA  
TABLES SEE SHEET 10

POINT  
"A"



PREPARED BY:  
PROJECT DESIGN CONSULTANTS  
701 B STREET SUITE 800  
SAN DIEGO, CALIFORNIA 92101  
PHONE: (619) 235-6471

**EXHIBIT**  
**'A'**  
SHEET 9 OF 10

## DATA TABLE SHEET

### CURVE DATA

NO.	RADIUS	DELTA	ARC
C1	55.00'	63°11'48"	60.66'
C2	125.00'	72°18'17"	157.74'
C3	70.00'	95°17'30"	116.42'
C4	100.00'	22°27'57"	39.21'
C5	400.00'	26°15'26"	183.31'
C6	43.00'	92°39'22"	69.54'
C7	30.00'	35°32'48"	18.61'

C8	417.50'	11°32'55"	84.15'
C9	328.00'	30°18'22"	173.49'
C10	408.00'	10°52'55"	77.49'
C11	165.00'	46°21'29"	133.50'
C12	143.00'	57°10'49"	142.71'
C13	885.00'	15°05'11"	233.03'
C14	102.00'	26°28'08"	47.12'

### LINE DATA

NO.	BEARING	DISTANCE
L1	S10°12'52"W	198.05'
L2	S23°35'32"W	96.01'
L3	S14°17'59"W	47.90'
L4	S17°42'05"W	88.41'
L5	S54°36'12"E	35.12'
L6	S67°14'41"W	74.63'
L7	S59°28'19"W	84.03'
L8	S52°07'01"W	32.87'
L9	S59°18'57"W	71.64'
L10	S67°50'38"W	67.70'
L11	S64°12'46"W	132.36'
L12	S87°05'08"W	81.89'
L13	S88°40'35"W	43.41'
L14	N69°08'13"W	41.08'
L15	S37°41'46"W	89.58'
L16	S74°10'57"W	84.01'
L17	N69°51'46"W	114.32'
L18	N84°51'47"E	193.82'
L19	N43°57'58"W	134.67'
L20	N29°26'53"W	176.01'
L21	N26°17'09"E	20.33'
L22	S61°03'30"E	24.78'

L23	S85°57'01"E	70.92'
L24	N78°38'41"E	162.93'
L25	S69°04'15"E	154.37'
L26	S60°16'28"E	97.18'
L27	S57°49'26"E	76.92'
L28	S64°56'55"E	134.85'
L29	N70°43'29"E	128.32'
L30	N39°44'49"W	225.91'
L31	N07°41'39"E	62.05'
L32	N24°46'14"E	74.39'
L33	N81°57'02"E	100.96'
L34	N20°25'49"W	130.93'
L35	N76°14'59"E	127.73'
L36	N04°08'39"W	111.83'
L37	N10°11'53"E	68.52'
L38	N36°04'45"W	96.57'
L39	N07°07'00"W	135.33'
L40	N13°02'37"W	114.61'
L41	S75°25'10"W	70.85'
L42	N46°08'57"W	42.41'
L43	N07°40'45"E	61.66'

L44	S20°44'41"E	123.09'
L45	S24°43'11"W	46.30'
L46	S26°57'35"W	175.89'
L47	S46°56'38"W	33.07'
L48	S16°30'48"W	38.48'
L49	S42°58'58"W	75.20'
L50	N47°01'04"W	21.86'
L51	S58°13'55"W	118.19'
L52	S31°46'05"E	10.00'
L53	S58°13'55"W	34.00'
L54	N31°46'05"W	36.00'
L55	N58°13'55"E	34.00'
L56	S31°46'05"E	6.00'
L57	N58°13'55"E	112.74'
L58	N47°01'04"W	68.64'
L59	N16°50'51"E	31.40'
L60	N09°34'01"W	109.98'
L61	N18°29'50"E	212.06'
L62	N00°01'54"W	58.05'
L63	N16°44'05"E	77.10'
L64	N68°46'01"E	315.71'

**PREPARED BY:**

PROJECT DESIGN CONSULTANTS  
 701 B STREET SUITE 800  
 SAN DIEGO, CALIFORNIA 92101  
 PHONE: (619) 235-6471

**EXHIBIT  
'A'**

SHEET 10 OF 10

## LEGAL DESCRIPTION


A PORTION OF LOTS 49 AND 50, AS DESIGNATED ON THE MAP ENTITLED "MAP OF THE SAN PABLO RANCHO, ACCOMPANYING AND FORMING A PART OF THE FINAL REPORT OF THE REFEREES IN PARTITION", WHICH MAP WAS FILED IN THE OFFICE OF THE RECORDER OF THE COUNTY OF CONTRA COSTA, STATE OF CALIFORNIA, ON MARCH 1, 1894, MORE PARTICULARLY DESCRIBED AS FOLLOWS:



COMMENCING AT A POINT AT THE NORTHWESTERLY TERMINUS OF THAT CERTAIN COURSE IN JUDGMENT RECORDED JULY 28, 1945, BOOK 819, OFFICIAL RECORDS, PAGE 113 HAVING A BEARING OF NORTH 41°23' WEST, 2384.11 FEET, SAID POINT ALSO BEING A FOUND 8" CONCRETE MONUMENT WITH STEEL PIN AS REFERENCED PER RECORD OF SURVEY 76 LSM 29, RECORDED IN THE OFFICE OF THE RECORDER OF THE COUNTY OF CONTRA COSTA; THENCE ALONG THE NORTHERLY LINE OF SAID JUDGMENT LAND DESCRIPTION THE FOLLOWING COURSES: SOUTH 29°53'00" WEST, 471.59 FEET, (SOUTH 28°29' WEST, 472.09 FEET, 819 O.R. 113), (SOUTH 29°55'34" WEST, 471.76 FEET, 76 LSM 29); THENCE SOUTH 71°22'13" WEST, 63.07 FEET (SOUTH 70°09' WEST, 819 O.R. 113), (SOUTH 71°21'04" WEST) TO THE POINT OF BEGINNING; THENCE LEAVING SAID NORTHERLY LINE OF SAID JUDGMENT LAND DESCRIPTION SOUTH 25°17'45" EAST, 267.64 FEET; THENCE SOUTH 07°40'45" WEST, 61.66 FEET; THENCE SOUTH 46°08'57" EAST, 42.41 FEET; THENCE SOUTH 75°25'10" WEST, 70.85 FEET; THENCE SOUTH 47°34'30" EAST, 254.70 FEET; THENCE SOUTH 13°02'37" EAST, 114.61 FEET; THENCE SOUTH 07°07'00" EAST, 135.33 FEET; THENCE SOUTH 36°04'45" EAST, 96.57 FEET; THENCE SOUTH 10°11'53" WEST, 68.52 FEET; THENCE SOUTH 04°08'39" EAST, 111.83 FEET; THENCE SOUTH 76°14'59" WEST, 127.73 FEET; THENCE SOUTH 11°27'15" WEST, 258.24 FEET; THENCE NORTH 71°04'34" WEST, 181.62 FEET; THENCE SOUTH 09°35'56" WEST, 33.95 FEET TO THE BEGINNING OF A NON-TANGENT CURVE, CONCAVE NORTHWESTERLY AND HAVING A RADIUS OF 1355.00 FEET, A RADIAL LINE TO SAID POINT BEARS SOUTH 78°46'09" EAST; THENCE SOUTHWESTERLY ALONG THE ARC OF SAID CURVE THROUGH A CENTRAL ANGLE OF 07°18'05", 172.67 FEET; THENCE TANGENT TO SAID CURVE SOUTH 18°31'56" WEST, 128.64 FEET TO THE BEGINNING OF A TANGENT CURVE, CONCAVE SOUTHEASTERLY AND HAVING A RADIUS OF 663.00 FEET; THENCE SOUTHERLY ALONG THE ARC OF SAID CURVE THROUGH A CENTRAL ANGLE OF 15°28'39", 179.10 FEET; THENCE NON-TANGENT TO SAID CURVE SOUTH 79°56'50" EAST, 166.58 FEET; THENCE NORTH 18°31'56"

EAST, 66.63 FEET; THENCE SOUTH 82°58'33" EAST, 280.00 FEET; THENCE SOUTH 81°57'02" WEST, 100.96 FEET TO THE BEGINNING OF A TANGENT CURVE CONCAVE SOUTHEASTERLY AND HAVING A RADIUS OF 143.00 FEET; THENCE SOUTHWESTERLY, ALONG THE ARC OF SAID CURVE THROUGH A CENTRAL ANGLE OF 57°10'49", 142.71 FEET; THENCE TANGENT TO SAID CURVE SOUTH 24°46'14" WEST, 74.39 FEET; THENCE SOUTH 07°41'39" WEST, 62.05 FEET TO THE BEGINNING OF A TANGENT CURVE, CONCAVE NORTHEASTERLY AND HAVING A RADIUS OF 104.00 FEET; THENCE SOUTHEASTERLY, ALONG THE ARC OF SAID CURVE THROUGH A CENTRAL ANGLE OF 52°44'45", 95.74 FEET; THENCE NON-TANGENT TO SAID CURVE SOUTH 39°44'49" EAST, 225.91 FEET; THENCE SOUTH 70°43'29" WEST, 128.32 FEET TO A POINT ON A NON-TANGENT CURVE, CONCAVE WESTERLY AND HAVING A RADIUS OF 165.00 FEET, A RADIAL LINE TO SAID POINT BEARS NORTH 76°15'18" EAST; THENCE SOUTHERLY, ALONG THE ARC OF SAID CURVE THROUGH A CENTRAL ANGLE OF 46°21'29", 133.50 FEET; THENCE NORTH 64°56'55" WEST, 134.85 FEET; THENCE NORTH 57°49'26" WEST, 76.92 FEET; THENCE NORTH 60°16'28" WEST, 97.18 FEET; THENCE NORTH 69°04'15" WEST, 154.37 FEET TO THE BEGINNING OF A TANGENT CURVE, CONCAVE NORTHEASTERLY AND HAVING A RADIUS OF 430.00 FEET; THENCE NORTHWESTERLY, ALONG THE ARC OF SAID CURVE THROUGH A CENTRAL ANGLE OF 34°14'06", 256.93 FEET; THENCE NON-TANGENT TO SAID CURVE NORTH 15°08'40" EAST, 738.78 FEET; THENCE NORTH 12°20'38" WEST, 1064.01 FEET; THENCE NORTH 27°54'31" WEST, 261.47 FEET TO A POINT ON THE NORTHERLY LINE OF THE ABOVE-MENTIONED JUDGMENT LAND DESCRIPTION; THENCE ALONG SAID JUDGMENT LAND DESCRIPTION THE FOLLOWING COURSES: NORTH 46°25'17" EAST, 45.74 FEET (SOUTH 46°24'59" WEST, 819 O.R. 113); THENCE SOUTH 43°32'17" EAST, 172.14 FEET (NORTH 43°35'01" WEST, 172.14 FEET, 819 O.R. 113); THENCE NORTH 71°22'13" EAST, 377.35 FEET (SOUTH 70°09' WEST, 819 O.R. 113), (SOUTH 71°21'04" WEST) TO THE POINT OF BEGINNING.

ATTACHED HERETO IS A PLAT LABELED EXHIBIT 'A' AND BY THIS REFERENCE MADE A PART THEREOF. ALL DISTANCES SHOWN HEREON ARE GRID DISTANCES. ALL AREA ACREAGES ARE EXPRESSED IN GROUND UNITS. TO COMPUTE GROUND DISTANCES, DIVIDE GRID DISTANCES BY 0.999937572. ALL BEARINGS SHOWN HEREON ARE GRID BASED UPON CALIFORNIA COORDINATE SYSTEM ZONE 3, ADJUSTMENT, NAD83, AND EPOCH 1998.

SAID PARCEL OF LAND CONTAINS 27.570 (GROUND UNITS) ACRES, MORE OR LESS.


  
\_\_\_\_\_  
GARY L. HUS DATE 9/11/2003  
L.S. 7019  
EXPIRATION DATE 6/30/2006

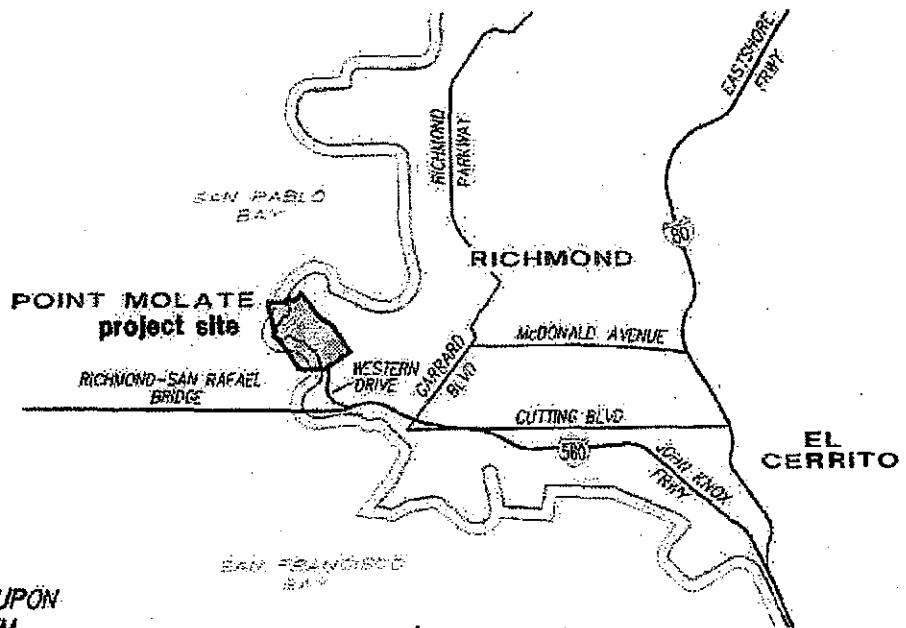


**LEGAL DESCRIPTION:**

A PORTION OF LOTS 49 AND 50, AS DESIGNATED ON THE MAP ENTITLED "MAP OF THE SAN PABLO RANCHO, ACCOMPANYING AND FORMING A PART OF THE FINAL REPORT OF THE REFEREES IN PARTITION", WHICH MAP WAS FILED IN THE OFFICE OF THE RECORDER OF THE COUNTY OF CONTRA COSTA, STATE OF CALIFORNIA, ON MARCH 1, 1894.

**LEGEND:**

- INDICATES EXISTING OVERALL BOUNDARY OF 819 O.R. 113
- P.O.C. --- INDICATES POINT OF COMMENCEMENT
- P.O.B. --- INDICATES POINT OF BEGINNING
-  --- INDICATES PARCEL AREA 27.570 ACRES (GROUND UNITS), MORE OR LESS




VICINITY MAP  
NO SCALE


**BASIS OF BEARINGS:**

THE BASIS OF BEARINGS FOR THIS DRAWING IS GRID BASED UPON CALIFORNIA COORDINATE SYSTEM, ZONE 3, ADJUSTMENT NAD83 AND EPOCH 1998, BASED UPON THE LINE BETWEEN NGS "B" ORDER STATIONS PID NUMBERS DE8503 AND AA3820, I.E. N20°05'59" E.

**PREPARED BY:**

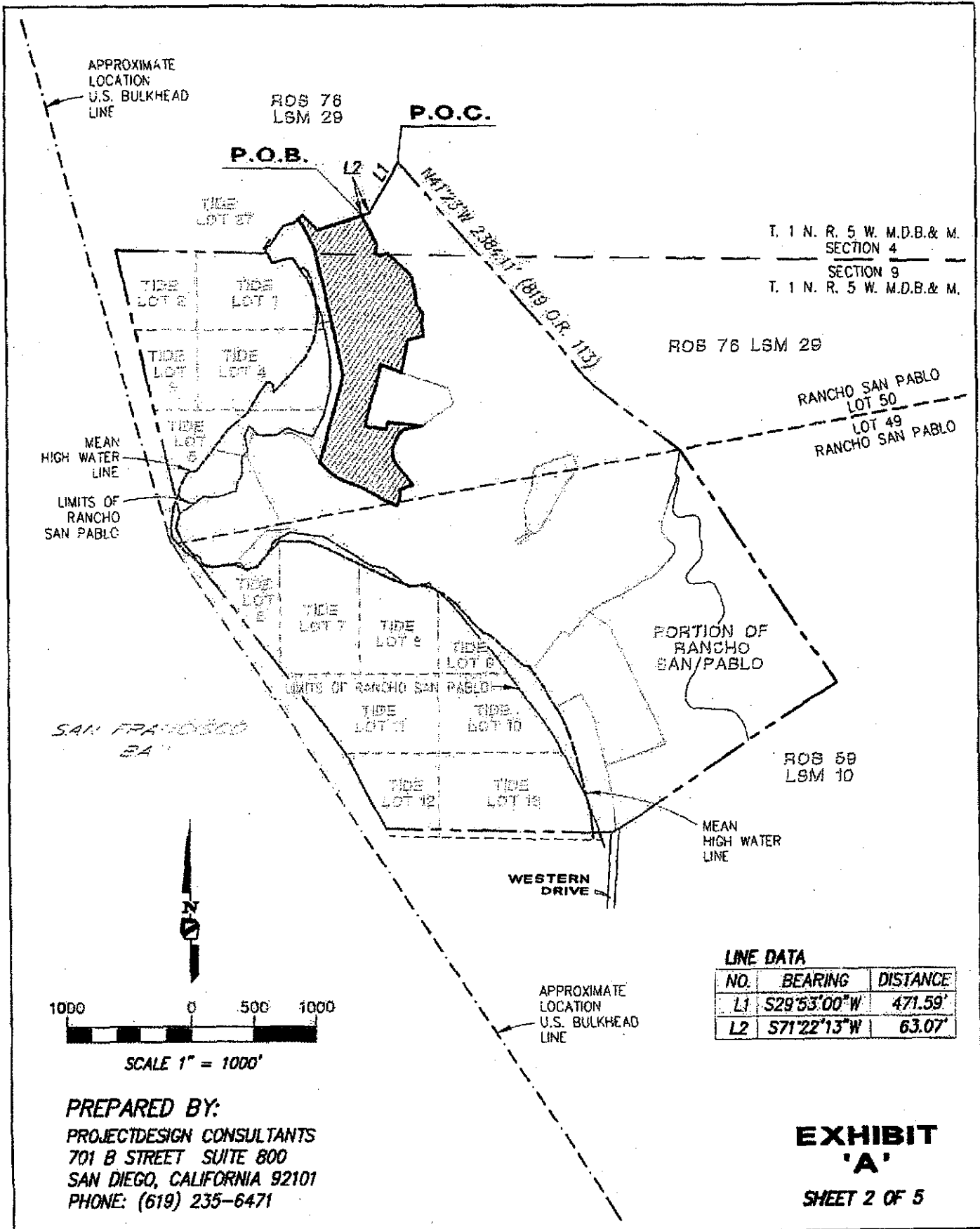
PROJECTDESIGN CONSULTANTS  
701 B STREET SUITE 800  
SAN DIEGO, CALIFORNIA 92101  
PHONE: (619) 235-6471

  
GARY L. HUS, L.S. 7019      DATE 9/11/2003  
REGISTRATION EXPIRES 6/30/2006



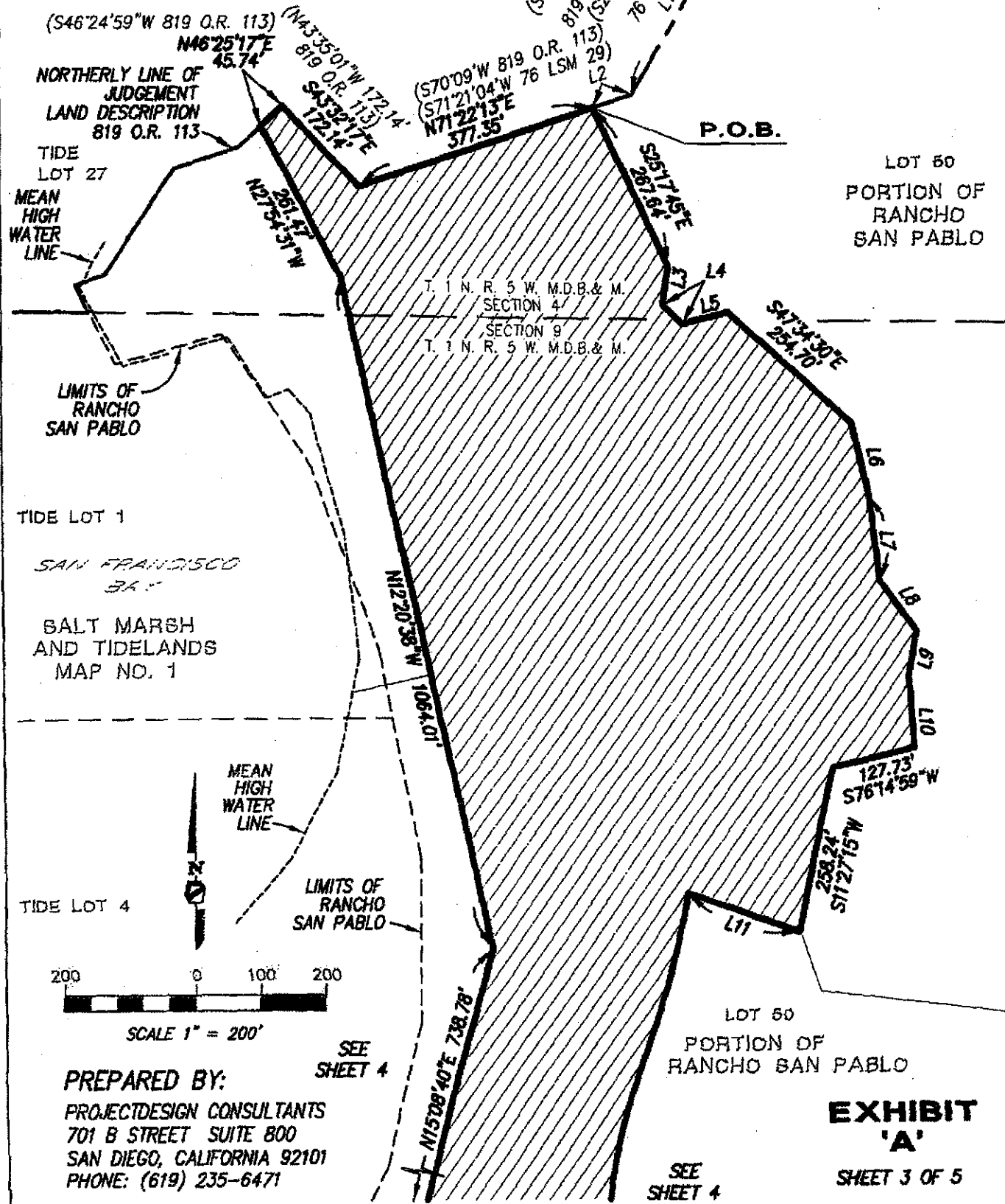
**EXHIBIT  
'A'**  
SHEET 1 OF 5





CHEVRON USA, INC.  
ROB 76 LSM 29

FOR LINE AND CURVE DATA  
TABLES SEE SHEET 5



**PREPARED BY:**  
PROJECTDESIGN CONSULTANTS  
701 B STREET SUITE 800  
SAN DIEGO, CALIFORNIA 92101  
PHONE: (619) 235-6471

**EXHIBIT 'A'**  
SHEET 3 OF 5

TIDE LOT 1 SEE SHEET 3

SEE SHEET 3

SALT MARSH AND TIDELANDS MAP NO. 1

TIDE LOT 4  
SAN FRANCISCO BAY

MEAN HIGH WATER LINE

LIMITS OF RANCHO SAN PABLO

LOT 50  
PORTION OF RANCHO SAN PABLO

SEE SHEET 6

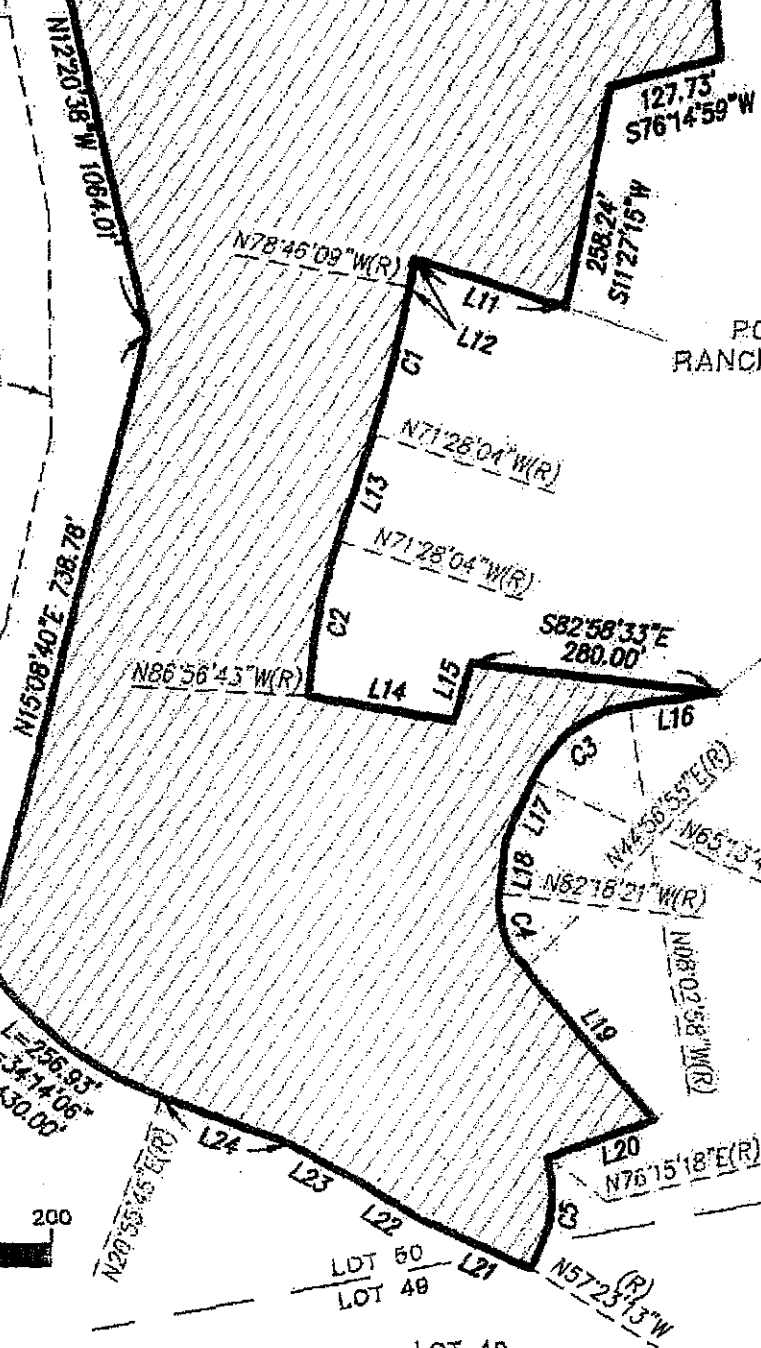
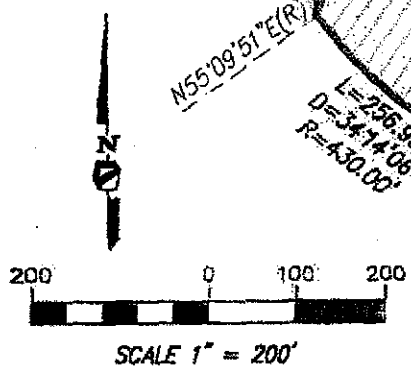
LOT 50  
PORTION OF RANCHO SAN PABLO

LOT 49  
PORTION OF RANCHO SAN PABLO

**EXHIBIT 'A'**  
SHEET 4 OF 5

**PREPARED BY:**  
PROJECT DESIGN CONSULTANTS  
701 B STREET SUITE 800  
SAN DIEGO, CALIFORNIA 92101  
PHONE: (619) 235-6471

FOR LINE AND CURVE DATA TABLES SEE SHEET 5



## DATA TABLE SHEET

### LINE DATA

NO.	BEARING	DISTANCE
L1	S29°53'00"W	471.59'
L2	S71°22'13"W	63.07'
L3	S07°40'45"W	61.66'
L4	S46°08'57"E	42.41'
L5	N75°25'10"E	70.85'
L6	S13°02'37"E	114.61'
L7	S07°07'00"E	135.33'
L8	S36°04'45"E	96.57'
L9	S10°11'53"W	68.52'
L10	S04°08'39"E	111.83'
L11	N71°04'34"W	181.62'
L12	S09°35'56"W	33.95'
L13	S18°31'56"W	128.64'
L14	S79°56'50"E	166.58'
L15	N18°31'56"E	66.63'
L16	S81°57'02"W	100.96'
L17	S24°46'14"W	74.39'
L18	S07°41'39"W	62.05'
L19	S39°44'49"E	225.91'
L20	S70°43'29"W	128.32'
L21	N64°56'55"W	134.85'
L22	N57°49'26"W	76.92'
L23	N60°16'28"W	97.18'
L24	N69°04'15"W	154.37'

### CURVE DATA

NO.	RADIUS	DELTA	ARC
C1	1355.00'	07°18'05"	172.67'
C2	663.00'	15°28'39"	179.10'
C3	143.00'	57°10'49"	142.71'
C4	104.00'	52°44'45"	95.74'
C5	165.00'	46°21'29"	133.50'

**PREPARED BY:**

PROJECTDESIGN CONSULTANTS  
 701 B STREET SUITE 800  
 SAN DIEGO, CALIFORNIA 92101  
 PHONE: (619) 235-6471

**EXHIBIT  
'A'**

SHEET 5 OF 5

## AREA 3

## LEGAL DESCRIPTION

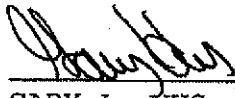
A PORTION OF TIDE LOTS 1, 4 AND 5 AS DESIGNATED ON THE MAP ENTITLED "MAP NO. 1, SALT MARSH AND TIDE LANDS SITUATE IN COUNTY OF CONTRA COSTA, STATE OF CALIFORNIA, 1872", AND A PORTION OF LOT 50, AS DESIGNATED ON THE MAP ENTITLED "MAP OF THE SAN PABLO RANCHO, ACCOMPANYING AND FORMING A PART OF THE FINAL REPORT OF THE REFEREES IN PARTITION", WHICH MAP WAS FILED IN THE OFFICE OF THE RECORDER OF THE COUNTY OF CONTRA COSTA, STATE OF CALIFORNIA, ON MARCH 1, 1894, MORE PARTICULARLY DESCRIBED AS FOLLOWS:

COMMENCING AT POINT AT THE SOUTHWESTERLY TERMINUS OF THAT CERTAIN COURSE IN JUDGMENT RECORDED JULY 28, 1945, BOOK 819, OFFICIAL RECORDS, PAGE 113, HAVING A BEARING OF SOUTH 29°53'00" WEST, 472.09 FEET (SOUTH 28°29' WEST, 472.09 FEET, 819 O.R. 113), (SOUTH 29°55'34" WEST, 471.76 FEET, 76 LSM 29), SAID POINT ALSO BEING A FOUND 8" CONCRETE MONUMENT WITH STEEL PIN AS REFERENCED PER RECORD OF SURVEY 76 LSM 29, RECORDED IN THE OFFICE OF THE RECORDER OF THE COUNTY OF CONTRA COSTA; THENCE ON A RANDOM LINE SOUTH 19°16'00" WEST, 946.06 FEET TO THE **POINT OF BEGINNING**; THENCE SOUTH 12°20'38" EAST, 434.88 FEET; THENCE SOUTH 15°08'40" WEST, 738.78 FEET TO A POINT ON A NON-TANGENT CURVE, CONCAVE NORTHEASTERLY AND HAVING A RADIUS OF 408.00 FEET, A RADIAL LINE TO SAID POINT BEARS SOUTH 55°09'51" WEST; THENCE NORTHWESTERLY, ALONG THE ARC OF SAID CURVE THROUGH A CENTRAL ANGLE OF 10°52'55", 77.49 FEET TO THE BEGINNING OF A REVERSE CURVE, CONCAVE SOUTHWESTERLY AND HAVING A RADIUS OF 328.00 FEET, A RADIAL LINE TO SAID BEGINNING BEARS NORTH 66°02'47" EAST; THENCE NORTHWESTERLY, ALONG THE ARC OF SAID CURVE THROUGH A CENTRAL ANGLE OF 30°18'22", 173.49 FEET TO A POINT OF COMPOUND CURVATURE WITH A CURVE CONCAVE SOUTHWESTERLY AND HAVING A RADIUS OF 417.50 FEET, A RADIAL LINE TO SAID POINT BEARS NORTH 35°44'25" EAST; THENCE NORTHWESTERLY, ALONG THE ARC OF SAID CURVE THROUGH A CENTRAL ANGLE OF 11°32'55", 84.15 FEET TO A POINT OF COMPOUND CURVATURE WITH A CURVE, CONCAVE SOUTHERLY AND HAVING A RADIUS OF 30.00 FEET, A RADIAL LINE TO SAID POINT BEARS NORTH 24°11'30" EAST; THENCE WESTERLY, ALONG THE ARC OF SAID CURVE THROUGH A CENTRAL ANGLE OF 35°32'48", 18.61 FEET; THENCE TANGENT TO SAID CURVE SOUTH 78°38'41" WEST, 162.93 FEET; THENCE NORTH 85°57'01" WEST, 70.92 FEET; THENCE NORTH 61°03'30" WEST, 24.78 FEET TO THE BEGINNING OF A TANGENT CURVE, CONCAVE SOUTHERLY AND HAVING A RADIUS OF 43.00 FEET; THENCE WESTERLY, ALONG THE ARC OF SAID CURVE THROUGH A CENTRAL ANGLE OF 92°39'22", 69.54 FEET; THENCE NON-TANGENT TO SAID CURVE SOUTH 26°17'09" WEST, 20.33 FEET; THENCE SOUTH 12°59'56"



WEST, 147.72 FEET; THENCE NORTH 78°23'38" WEST, 144.84 FEET; THENCE SOUTH 11°36'22" WEST, 5.21 FEET; THENCE NORTH 76°04'00" WEST, 128.24 FEET TO THE MEAN HIGH WATER LINE ON THE SAN FRANCISCO BAY, SAID MEAN HIGH WATER LINE SET AT 2.62 FEET, SEA LEVEL DATUM OF 1929, AS SAID ELEVATION IS DETERMINED FROM TIDAL BENCH MARK NO. 5 HAVING NATIONAL OCEAN SURVEY PID NO. HT0935; THENCE ALONG SAID MEAN HIGH WATER LINE THE FOLLOWING COURSES: NORTH 36°37'57" EAST, 209.19 FEET; THENCE NORTH 48°37'33" EAST, 202.39 FEET; THENCE NORTH 28°47'25" EAST, 184.87 FEET; THENCE NORTH 37°00'56" EAST, 110.11 FEET; THENCE SOUTH 78°46'11" EAST, 44.55 FEET; THENCE SOUTH 09°20'11" EAST, 73.63 FEET; THENCE NORTH 42°49'56" EAST, 247.64 FEET; THENCE NORTH 41°28'20" EAST, 125.88 FEET; THENCE NORTH 28°14'49" EAST, 152.33 FEET; THENCE NORTH 11°26'02" EAST, 130.12 FEET; THENCE LEAVING SAID MEAN HIGH WATER LINE NORTH 77°39'22" EAST, 123.91 FEET TO THE POINT OF BEGINNING.

ATTACHED HERETO IS A PLAT LABELED EXHIBIT 'A' AND BY THIS REFERENCE MADE A PART THEREOF. ALL DISTANCES SHOWN HEREON ARE GRID DISTANCES. ALL AREA ACREAGES ARE EXPRESSED IN GROUND UNITS. TO COMPUTE GROUND DISTANCES, DIVIDE GRID DISTANCES BY 0.999937572. ALL BEARINGS SHOWN HEREON ARE GRID BASED UPON CALIFORNIA COORDINATE SYSTEM ZONE 6, ADJUSTMENT, NAD-83, AND EPOCH 1998.

SAID PARCEL OF LAND CONTAINS 11.156 ACRES (GROUND UNITS), MORE OR LESS.

  
 \_\_\_\_\_  
 GARY L. HUS  
 L.S. 7019  
 EXPIRATION DATE 6/30/2006

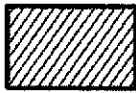
5/9/03  
 DATE

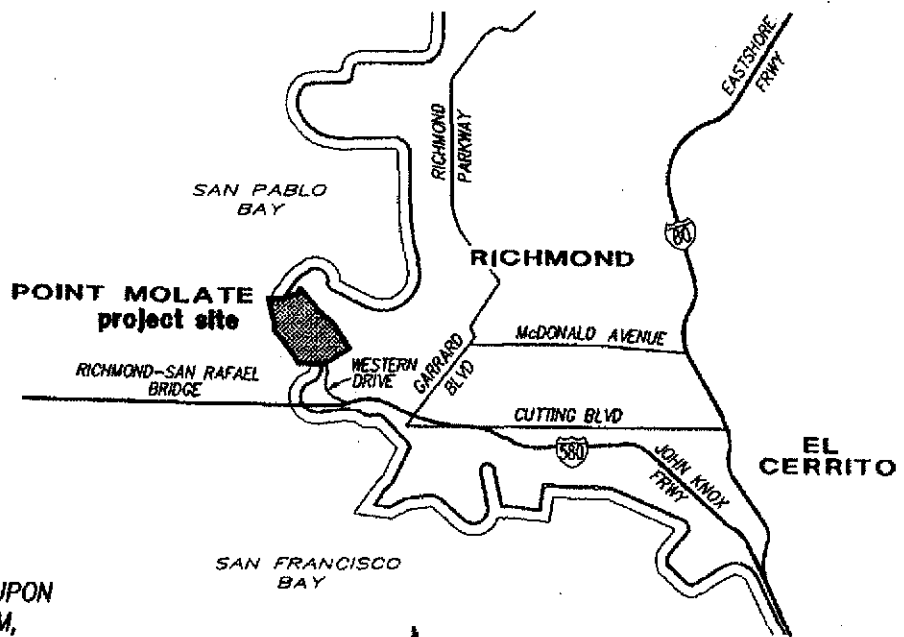


**LEGAL DESCRIPTION:**

A PORTION OF TIDE LOTS 1, 4 AND 5 AS DESIGNATED ON THE MAP ENTITLED "MAP NO. 1, SALT MARSH AND TIDE LANDS SITUATE IN COUNTY OF CONTRA COSTA, STATE OF CALIFORNIA, 1872" AND A PORTION OF LOT 50, AS DESIGNATED ON THE MAP ENTITLED "MAP OF THE SAN PABLO RANCHO, ACCOMPANYING AND FORMING A PART OF THE FINAL REPORT OF THE REFEREES IN PARTITION", WHICH MAP WAS FILED IN THE OFFICE OF THE RECORDER OF THE COUNTY OF CONTRA COSTA, STATE OF CALIFORNIA, ON MARCH 1, 1894.

**LEGEND:**

- INDICATES EXISTING OVERALL BOUNDARY OF 819 O.R. 113
- P.O.C. \_\_\_\_\_ INDICATES POINT OF COMMENCEMENT
- P.O.B. \_\_\_\_\_ INDICATES POINT OF BEGINNING
-  INDICATES PARCEL AREA 11.156 ACRES (GROUND UNITS), MORE OR LESS




**VICINITY MAP**  
NO SCALE


**BASIS OF BEARINGS:**

THE BASIS OF BEARINGS FOR THIS DRAWING IS GRID BASED UPON CALIFORNIA COORDINATE SYSTEM, ZONE 3, ADJUSTMENT NAD83 AND EPOCH 1998, BASED UPON THE LINE BETWEEN NGS "B" ORDER STATIONS PID NUMBERS DE8503 AND AA3820, I.E. N20°05'59" E.

**PREPARED BY:**

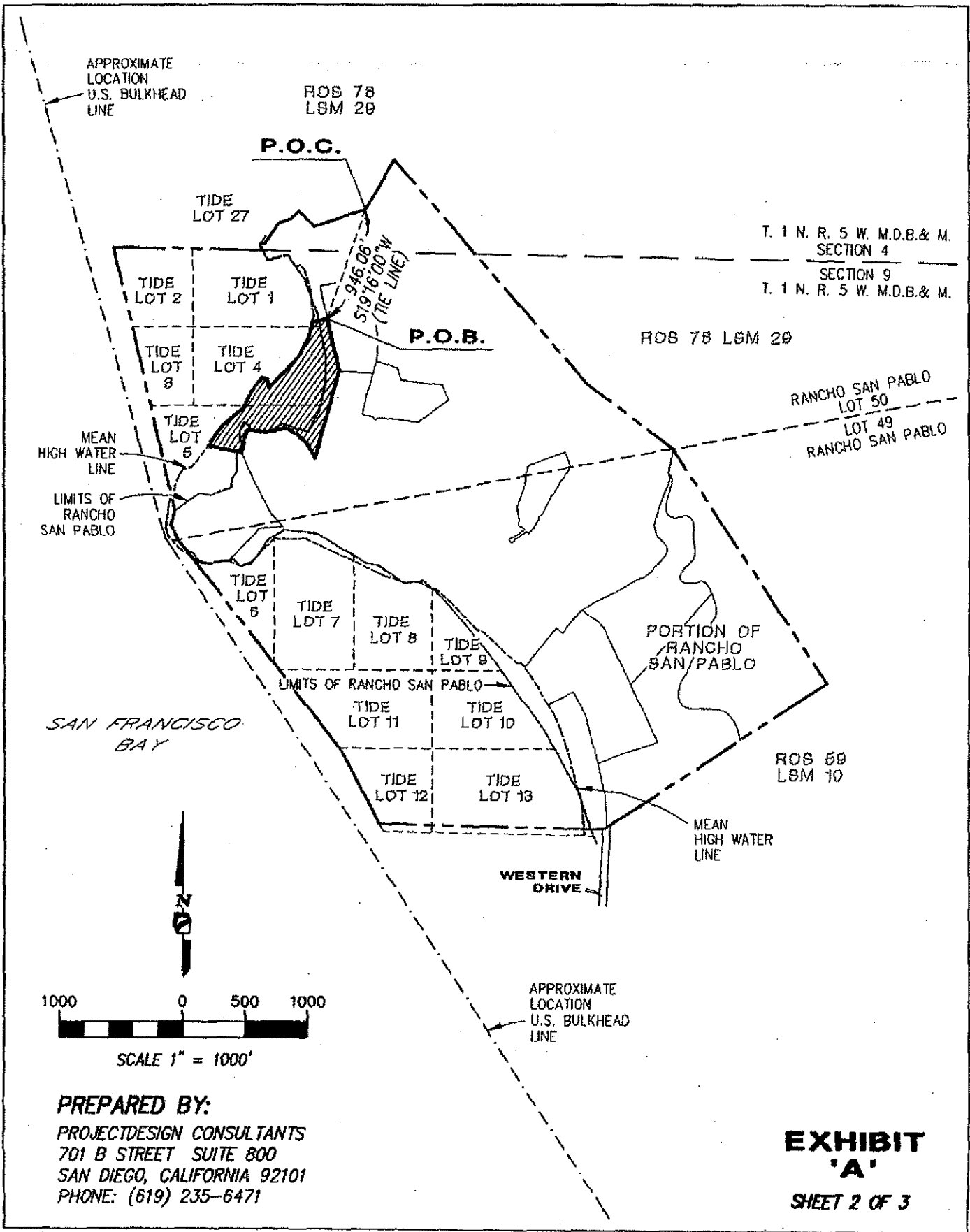
PROJECTDESIGN CONSULTANTS  
701 B STREET SUITE 800  
SAN DIEGO, CALIFORNIA 92101  
PHONE: (619) 235-6471

  
GARY L. HUS, L.S. 7019 DATE 5/31/03  
REGISTRATION EXPIRES 6/30/2006



APPROVED BY  
CPC  
DATE 5-12-03

**EXHIBIT**  
**'A'**  
SHEET 1 OF 3



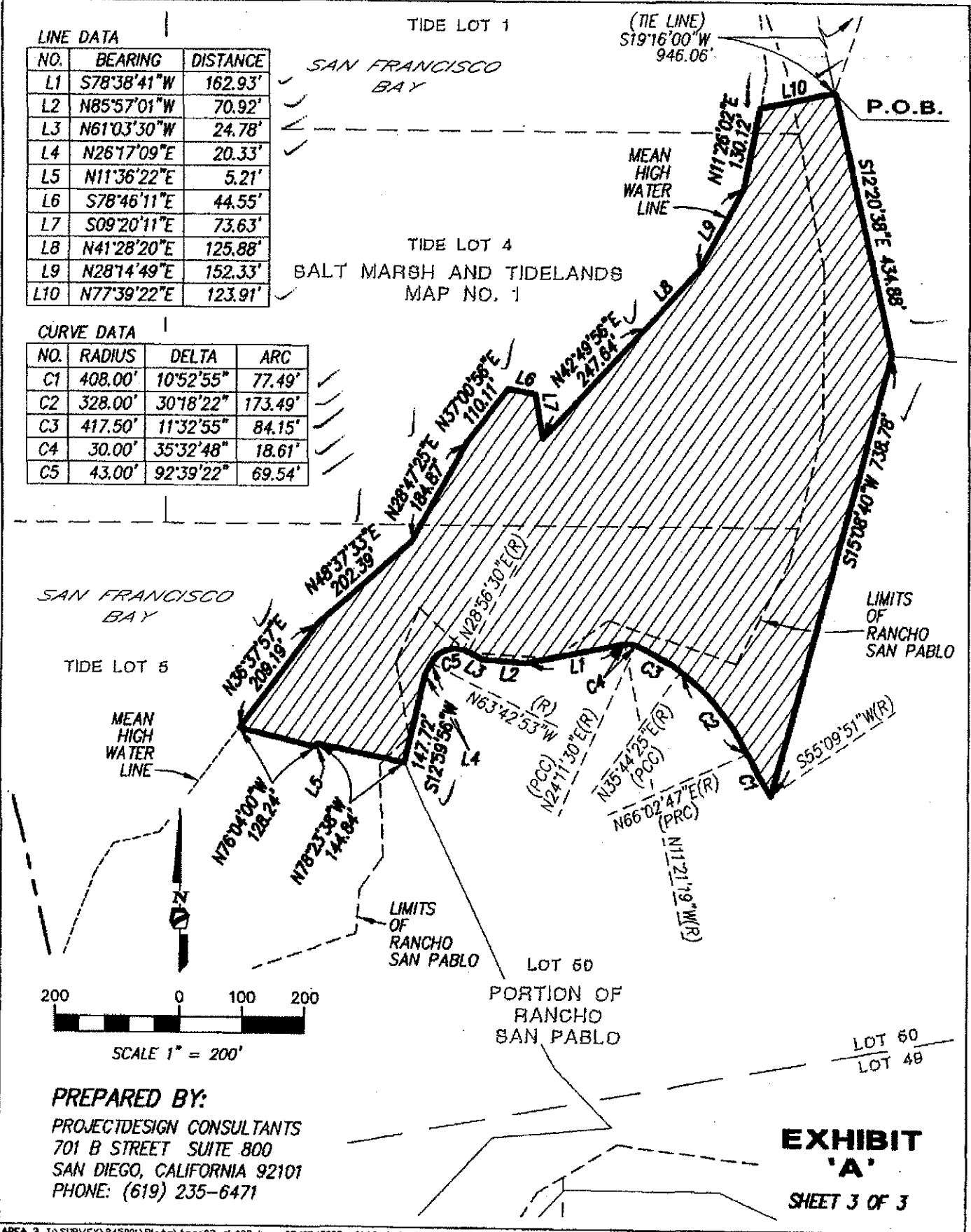


LINE DATA

NO.	BEARING	DISTANCE
L1	S78°38'41"W	162.93'
L2	N85°57'01"W	70.92'
L3	N61°03'30"W	24.78'
L4	N26°17'09"E	20.33'
L5	N11°36'22"E	5.21'
L6	S78°46'11"E	44.55'
L7	S09°20'11"E	73.63'
L8	N41°28'20"E	125.88'
L9	N28°14'49"E	152.33'
L10	N77°39'22"E	123.91'

CURVE DATA

NO.	RADIUS	DELTA	ARC
C1	408.00'	10°52'55"	77.49'
C2	328.00'	30°18'22"	173.49'
C3	417.50'	11°32'55"	84.15'
C4	30.00'	35°32'48"	18.61'
C5	43.00'	92°39'22"	69.54'



**PREPARED BY:**  
 PROJECTDESIGN CONSULTANTS  
 701 B STREET SUITE 800  
 SAN DIEGO, CALIFORNIA 92101  
 PHONE: (619) 235-6471

**EXHIBIT**  
**'A'**  
 SHEET 3 OF 3

## AREA 5

## LEGAL DESCRIPTION


A PORTION OF LOT 49, AS DESIGNATED ON THE MAP ENTITLED "MAP OF THE SAN PABLO RANCHO, ACCOMPANYING AND FORMING A PART OF THE FINAL REPORT OF THE REFEREES IN PARTITION", WHICH MAP WAS FILED IN THE OFFICE OF THE RECORDER OF THE COUNTY OF CONTRA COSTA, STATE OF CALIFORNIA, ON MARCH 1, 1894, MORE PARTICULARLY DESCRIBED AS FOLLOWS:

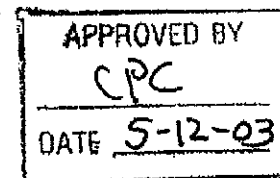

COMMENCING AT A POINT AT THE SOUTHEASTERLY TERMINUS OF THAT CERTAIN COURSE IN JUDGMENT RECORDED JULY 28, 1945, BOOK 819, OFFICIAL RECORDS, PAGE 113, HAVING A BEARING OF NORTH 34°37' WEST, 2267.73 FEET, SAID POINT ALSO BEING A FOUND 8" CONCRETE MONUMENT WITH STEEL PIN AS REFERENCED PER RECORD OF SURVEY 59 LSM 10, RECORDED IN THE OFFICE OF THE RECORDER OF THE COUNTY OF CONTRA COSTA; THENCE ALONG SAID JUDGMENT, TRACT IV SOUTHERLY BOUNDARY, SOUTH 56°35'43" WEST (NO BEARING GIVEN, 819 O.R. 113), 2132.76 FEET TO THE INTERSECTION WITH THE CENTERLINE OF WESTERN AVENUE (60.00 FEET WIDE) AND MONUMENTED BY A FOUND STANDARD CENTERLINE WELL MONUMENT AS REFERENCED PER SAID RECORD OF SURVEY 59 LSM 10 (NORTH 56°35'11" EAST, 2132.81 FEET, 59 LSM 10); THENCE LEAVING SAID SOUTHERLY BOUNDARY ALONG THE FOLLOWING COURSES: NORTH 04°45'04" WEST, 193.06 FEET; THENCE NORTH 03°33'03" WEST, 99.20 FEET; THENCE NORTH 13°25'51" WEST, 232.11 FEET; THENCE NORTH 14°24'44" WEST, 0.99 FEET TO THE POINT OF BEGINNING; THENCE NORTH 14°24'44" WEST, 272.43 FEET; THENCE NORTH 14°24'33" WEST, 112.62 FEET; THENCE NORTH 25°44'33" WEST, 125.93 FEET; THENCE NORTH 25°45'03" WEST, 101.82 FEET; THENCE SOUTH 63°01'20" WEST, 233.73 FEET TO THE MEAN HIGH WATER LINE ON THE SAN FRANCISCO BAY, SAID MEAN HIGH WATER LINE SET AT 2.62 FEET, SEA LEVEL DATUM OF 1929, AS SAID ELEVATION IS DETERMINED FROM TIDAL BENCH MARK NO. 5 HAVING NATIONAL OCEAN SURVEY PID NO. HT0935; THENCE ALONG SAID MEAN HIGH WATER LINE THE FOLLOWING MEANDERED COURSES: NORTH 31°06'20" WEST, 16.87 FEET; THENCE NORTH 29°09'30" WEST, 164.48 FEET; THENCE NORTH 34°19'53" WEST, 176.16 FEET; THENCE LEAVING SAID MEAN HIGH WATER LINE NORTH 37°57'20" EAST, 412.80 FEET; THENCE SOUTH 52°02'40" EAST, 66.64 FEET; THENCE NORTH 37°57'20" EAST, 164.93 FEET TO THE BEGINNING OF A TANGENT CURVE, CONCAVE SOUTHEASTERLY AND HAVING A RADIUS OF 400.00 FEET; THENCE NORTHEASTERLY, ALONG THE ARC OF SAID CURVE THROUGH A CENTRAL ANGLE OF 11°34'12", 80.77 FEET; THENCE NON-TANGENT TO SAID CURVE SOUTH 49°58'29" EAST, 78.77 FEET; THENCE SOUTH 57°21'59" EAST, 37.63 FEET; THENCE SOUTH 59°12'51" EAST, 44.07 FEET TO THE BEGINNING OF A TANGENT CURVE, CONCAVE SOUTHWESTERLY AND HAVING A RADIUS OF 100.00 FEET; THENCE

SOUTHEASTERLY, ALONG THE ARC OF SAID CURVE THROUGH A CENTRAL ANGLE OF 34°02'22", 59.41 FEET; THENCE TANGENT TO SAID CURVE SOUTH 25°10'29" EAST, 1040.69 FEET; THENCE SOUTH 71°30'54" WEST, 275.64 FEET; THENCE SOUTH 69°43'54" WEST, 237.53 FEET TO THE POINT OF BEGINNING.

ATTACHED HERETO IS A PLAT LABELED EXHIBIT 'A' AND BY THIS REFERENCE MADE A PART THEREOF. ALL DISTANCES SHOWN HEREON ARE GRID DISTANCES. ALL AREA ACREAGES ARE EXPRESSED IN GROUND UNITS. TO COMPUTE GROUND DISTANCES, DIVIDE GRID DISTANCES BY 0.999937572. ALL BEARINGS SHOWN HEREON ARE GRID BASED UPON CALIFORNIA COORDINATE SYSTEM ZONE 3, ADJUSTMENT, NAD83, AND EPOCH 1998.

SAID PARCEL OF LAND CONTAINS 14.372 ACRES (GROUND UNITS), MORE OR LESS.


  
\_\_\_\_\_  
GARY L. HUS                      5/9/03  
L.S. 7019                              DATE  
EXPIRATION DATE 6/30/2006

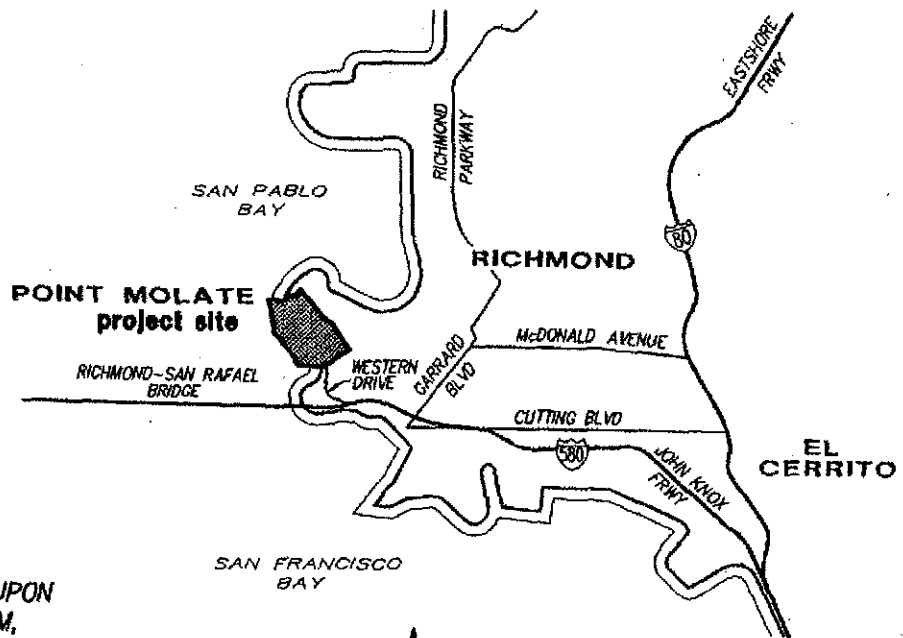


**LEGAL DESCRIPTION:**

A PORTION OF LOT 49, AS DESIGNATED ON THE MAP ENTITLED "MAP OF THE SAN PABLO RANCHO, ACCOMPANYING AND FORMING A PART OF THE FINAL REPORT OF THE REFEREES IN PARTITION", WHICH MAP WAS FILED IN THE OFFICE OF THE RECORDER OF THE COUNTY OF CONTRA COSTA, STATE OF CALIFORNIA, ON MARCH 1, 1894.

**LEGEND:**

- INDICATES EXISTING OVERALL BOUNDARY OF 819 O.R. 113
- P.O.C. --- INDICATES POINT OF COMMENCEMENT
- P.O.B. --- INDICATES POINT OF BEGINNING
-  --- INDICATES PARCEL AREA 14.372 ACRES (GROUND UNITS), MORE OR LESS




**VICINITY MAP**  
NO SCALE

**BASIS OF BEARINGS:**

THE BASIS OF BEARINGS FOR THIS DRAWING IS GRID BASED UPON CALIFORNIA COORDINATE SYSTEM, ZONE 3, ADJUSTMENT NAD83 AND EPOCH 1998, BASED UPON THE LINE BETWEEN NGS "B" ORDER STATIONS PID NUMBERS DE8503 AND AA3820, I.E. N20°05'59" E.

**PREPARED BY:**

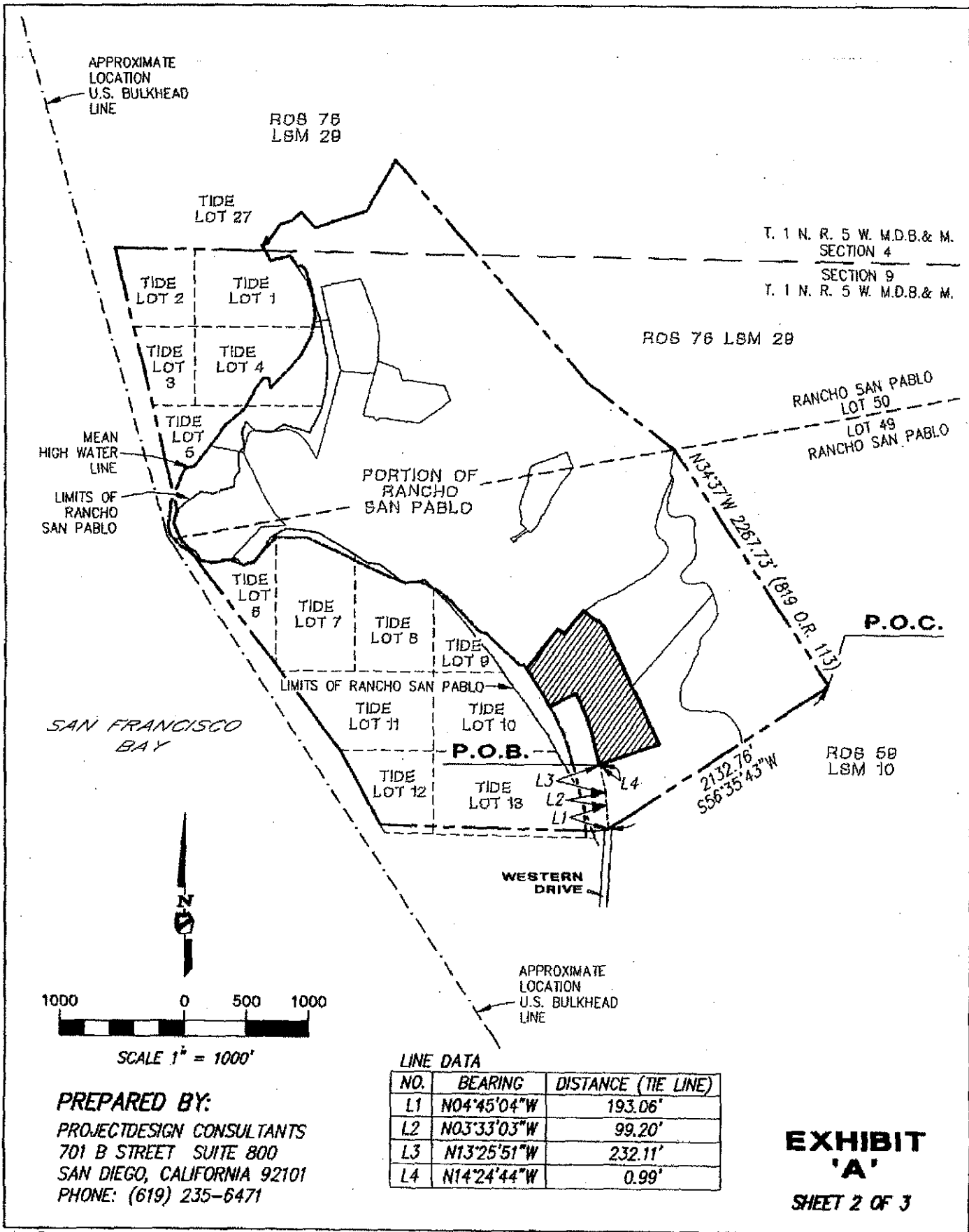
PROJECTDESIGN CONSULTANTS  
701 B STREET SUITE 800  
SAN DIEGO, CALIFORNIA 92101  
PHONE: (619) 235-6471

 5/9/03  
GARY L. HUS, L.S. 7019 DATE  
REGISTRATION EXPIRES 6/30/2006



CPC  
S-12-03

**EXHIBIT 'A'**  
SHEET 1 OF 3



LOT 49  
PORTION OF  
RANCHO  
SAN PABLO

LOT 49  
PORTION OF  
RANCHO  
SAN PABLO

TIDE  
LOT 9

MEAN HIGH  
WATER LINE

LINE DATA

NO.	BEARING	DISTANCE
L1	N14°24'44"W	0.99'
L2	N14°24'33"W	112.62'
L3	N25°44'33"W	125.93'
L4	N25°45'03"W	101.82'
L5	N31°06'20"W	16.87'
L6	N29°09'30"W	164.48'
L7	N34°19'53"W	176.16'
L8	S52°02'40"E	66.64'
L9	S49°58'29"E	78.77'
L10	S57°21'59"E	37.63'
L11	S59°12'51"E	44.07'
L12	S69°43'54"W	237.53'

CURVE DATA

NO.	RADIUS	DELTA	ARC
C1	400.00'	11°34'12"	80.77'
C2	100.00'	34°02'22"	59.41'

TIDE  
LOT 10

SAN FRANCISCO  
BAY

TIDE LOT 13

SALT MARSH AND TIDELANDS  
MAP NO. 1

LIMITS OF  
RANCHO  
SAN PABLO



SCALE 1" = 200'

PREPARED BY:

PROJECTDESIGN CONSULTANTS  
701 B STREET SUITE 800  
SAN DIEGO, CALIFORNIA 92101  
PHONE: (619) 235-6471

MEAN HIGH  
WATER LINE

TIDE LOT 13

P.O.B.

(TIE LINE)  
N13°25'51"W  
232.11'  
(TIE LINE)  
N03°33'03"W  
99.20'  
(TIE LINE)  
N04°45'04"W  
193.06'

LOT 49  
PORTION OF  
RANCHO  
SAN PABLO

(TIE LINE)  
N03°33'03"W  
99.20'

2132.76'  
S56°35'43"W

EXHIBIT  
'A'

SHEET 3 OF 3

**LEGAL DESCRIPTION**

AREA 6

A PORTION OF LOT 49, AS DESIGNATED ON THE MAP ENTITLED "MAP OF THE SAN PABLO RANCHO, ACCOMPANYING AND FORMING A PART OF THE FINAL REPORT OF THE REFEREES IN PARTITION", WHICH MAP WAS FILED IN THE OFFICE OF THE RECORDER OF THE COUNTY OF CONTRA COSTA, STATE OF CALIFORNIA, ON MARCH 1, 1894, MORE PARTICULARLY DESCRIBED AS FOLLOWS:

COMMENCING AT A POINT AT THE SOUTHEASTERLY TERMINUS OF THAT CERTAIN COURSE IN JUDGMENT RECORDED JULY 28, 1945, BOOK 819, OFFICIAL RECORDS, PAGE 113, HAVING A BEARING OF NORTH 34°37' WEST, 2267.73 FEET, SAID POINT ALSO BEING A FOUND 8" CONCRETE MONUMENT WITH STEEL PIN AS REFERENCED PER RECORD OF SURVEY 59 LSM 10, RECORDED IN THE OFFICE OF THE RECORDER OF THE COUNTY OF CONTRA COSTA; THENCE ALONG SAID JUDGMENT, TRACT IV SOUTHERLY BOUNDARY LINE, SOUTH 56°35'43" WEST (NO BEARING GIVEN, 819 O.R. 113), 819.39 FEET, (NORTH 56°35'11" EAST, 2132.81 FEET, 59 LSM 10) TO THE POINT OF BEGINNING; THENCE CONTINUING ALONG SAID SOUTHERLY BOUNDARY LINE SOUTH 56°35'43" WEST, 1313.37 FEET TO THE INTERSECTION OF THE CENTERLINE OF WESTERN DRIVE (60.00 FEET WIDE) AS MONUMENTED BY A FOUND STANDARD CENTERLINE WELL MONUMENT AS REFERENCED PER SAID RECORD OF SURVEY 59 LSM 10; THENCE LEAVING SAID SOUTHERLY BOUNDARY LINE NORTH 04°45'04" WEST, 193.06 FEET; THENCE NORTH 03°33'03" WEST, 99.20 FEET; THENCE NORTH 13°25'51" WEST, 232.11 FEET; THENCE NORTH 69°29'38" EAST, 237.63 FEET; THENCE NORTH 71°30'54" EAST, 275.64 FEET; THENCE NORTH 25°10'29" WEST, 1040.69 FEET TO THE BEGINNING OF A TANGENT CURVE, CONCAVE SOUTHWESTERLY AND HAVING A RADIUS OF 100.00 FEET; THENCE NORTHWESTERLY, ALONG THE ARC OF SAID CURVE THROUGH A CENTRAL ANGLE OF 34°02'22", 59.41 FEET; THENCE TANGENT TO SAID CURVE NORTH 59°12'51" WEST, 44.07 FEET; THENCE NORTH 57°21'59" WEST, 37.63 FEET; THENCE NORTH 49°58'29" WEST, 78.77 FEET TO A POINT ON A NON-TANGENT CURVE, CONCAVE SOUTHEASTERLY AND HAVING A RADIUS OF 400.00 FEET, A RADIAL LINE TO SAID POINT BEARS NORTH 40°28'28" WEST; THENCE NORTHEASTERLY, ALONG THE ARC OF SAID CURVE THROUGH A CENTRAL ANGLE OF 14°41'14", 102.54 FEET; THENCE TANGENT TO SAID CURVE NORTH 64°12'46" EAST, 132.36 FEET; THENCE NORTH 67°50'38" EAST, 67.70 FEET; THENCE NORTH 59°18'57" EAST, 71.64 FEET; THENCE NORTH 52°07'01" EAST, 32.87 FEET; THENCE NORTH 59°28'19" EAST, 84.03 FEET; THENCE NORTH

PAGE 1 OF 4

67°14'41" EAST, 74.63 FEET TO THE BEGINNING OF A TANGENT CURVE, CONCAVE NORTHWESTERLY AND HAVING A RADIUS OF 100.00 FEET; THENCE NORTHEASTERLY, ALONG THE ARC OF SAID CURVE THROUGH A CENTRAL ANGLE OF 22°27'57", 39.21 FEET; THENCE TANGENT TO SAID CURVE NORTH 44°46'44" EAST, 116.90 FEET; THENCE NORTH 40°41'18" EAST, 94.32 FEET TO THE BEGINNING OF A TANGENT CURVE, CONCAVE WESTERLY AND HAVING A RADIUS OF 70.00 FEET; THENCE NORTHERLY, ALONG THE ARC OF SAID CURVE THROUGH A CENTRAL ANGLE OF 95°17'30", 116.42 FEET; THENCE TANGENT TO SAID CURVE NORTH 54°36'12" WEST, 35.12 FEET TO THE BEGINNING OF A TANGENT CURVE, CONCAVE EASTERLY AND HAVING A RADIUS OF 125.00 FEET; THENCE NORTHERLY, ALONG THE ARC OF SAID CURVE THROUGH A CENTRAL ANGLE OF 72°18'17", 157.74 FEET; THENCE TANGENT TO SAID CURVE NORTH 17°42'05" EAST, 88.41 FEET; THENCE NORTH 14°17'59" EAST, 47.90 FEET; THENCE NORTH 20°08'57" EAST, 130.90 FEET; THENCE NORTH 23°35'32" EAST, 96.01 FEET TO THE BEGINNING OF A TANGENT CURVE, CONCAVE WESTERLY AND HAVING A RADIUS OF 55.00 FEET; THENCE NORTHERLY, ALONG THE ARC OF SAID CURVE THROUGH A CENTRAL ANGLE OF 63°11'48", 60.66 FEET TO A POINT OF CUSP; THENCE NON-TANGENT TO SAID CURVE SOUTH 39°36'17" EAST, 29.14 FEET TO THE BEGINNING OF A TANGENT CURVE, CONCAVE WESTERLY AND HAVING A RADIUS OF 45.00 FEET; THENCE SOUTHERLY, ALONG THE ARC OF SAID CURVE THROUGH A CENTRAL ANGLE OF 54°54'22", 43.12 FEET; THENCE TANGENT TO SAID CURVE SOUTH 15°18'04" WEST, 93.98 FEET; THENCE SOUTH 15°03'00" WEST, 74.96 FEET; THENCE SOUTH 08°47'33" WEST, 35.96 FEET; THENCE SOUTH 02°52'32" WEST, 27.40 FEET TO THE BEGINNING OF A TANGENT CURVE, CONCAVE NORTHEASTERLY AND HAVING A RADIUS OF 66.00 FEET; THENCE SOUTHERLY AND SOUTHEASTERLY, ALONG THE ARC OF SAID CURVE THROUGH A CENTRAL ANGLE OF 91°58'14", 105.94 FEET; THENCE TANGENT TO SAID CURVE SOUTH 89°05'42" EAST, 7.48 FEET; THENCE NORTH 77°29'21" EAST, 73.34 FEET TO THE BEGINNING OF A TANGENT CURVE, CONCAVE SOUTHWESTERLY AND HAVING A RADIUS OF 67.00 FEET; THENCE EASTERLY AND SOUTHEASTERLY, ALONG THE ARC OF SAID CURVE THROUGH A CENTRAL ANGLE OF 106°10'01", 124.15 FEET; THENCE TANGENT TO SAID CURVE SOUTH 03°39'21" WEST, 79.11 FEET TO THE BEGINNING OF A TANGENT CURVE, CONCAVE EASTERLY AND HAVING A RADIUS OF 125.00 FEET; THENCE SOUTHERLY, ALONG THE ARC OF SAID CURVE THROUGH A CENTRAL ANGLE OF 11°34'41", 25.26 FEET; THENCE TANGENT TO SAID CURVE SOUTH 07°55'20" EAST, 112.11 FEET TO THE BEGINNING OF A TANGENT CURVE, CONCAVE WESTERLY AND HAVING A RADIUS OF 100.00 FEET; THENCE SOUTHERLY AND SOUTHWESTERLY, ALONG THE ARC OF SAID CURVE THROUGH A CENTRAL ANGLE OF 58°32'27", 102.17 FEET; THENCE TANGENT TO SAID CURVE SOUTH 50°37'08" WEST, 46.06 FEET; THENCE SOUTH 39°26'46" WEST, 71.81 FEET TO THE BEGINNING OF A TANGENT





CURVE, CONCAVE NORTHEASTERLY AND HAVING A RADIUS OF 50.00 FEET; THENCE SOUTHERLY AND SOUTHEASTERLY, ALONG THE ARC OF SAID CURVE THROUGH A CENTRAL ANGLE OF  $130^{\circ}03'56''$ , 113.50 FEET; THENCE TANGENT TO SAID CURVE NORTH  $89^{\circ}22'50''$  EAST, 77.93 FEET; THENCE NORTH  $77^{\circ}03'08''$  EAST, 54.89 FEET TO THE BEGINNING OF A TANGENT CURVE, CONCAVE SOUTHERLY AND HAVING A RADIUS OF 35.00 FEET; THENCE EASTERLY, ALONG THE ARC OF SAID CURVE THROUGH A CENTRAL ANGLE OF  $68^{\circ}24'32''$ , 41.79 FEET; THENCE TANGENT TO SAID CURVE SOUTH  $34^{\circ}32'20''$  EAST, 59.72 FEET TO THE BEGINNING OF A TANGENT CURVE, CONCAVE SOUTHWESTERLY AND HAVING A RADIUS OF 100.00 FEET; THENCE SOUTHEASTERLY, ALONG THE ARC OF SAID CURVE THROUGH A CENTRAL ANGLE OF  $18^{\circ}14'02''$ , 31.82 FEET; THENCE TANGENT TO SAID CURVE SOUTH  $16^{\circ}18'18''$  EAST, 131.68 FEET TO THE BEGINNING OF A TANGENT CURVE, CONCAVE WESTERLY AND HAVING A RADIUS OF 75.00 FEET; THENCE SOUTHERLY, ALONG THE ARC OF SAID CURVE THROUGH A CENTRAL ANGLE OF  $50^{\circ}19'52''$ , 65.88 FEET; THENCE TANGENT TO SAID CURVE SOUTH  $34^{\circ}01'35''$  WEST, 113.35 FEET; THENCE SOUTH  $45^{\circ}52'06''$  WEST, 60.64 FEET TO THE BEGINNING OF A TANGENT CURVE, CONCAVE EASTERLY AND HAVING A RADIUS OF 100.00 FEET; THENCE SOUTHERLY, ALONG THE ARC OF SAID CURVE THROUGH A CENTRAL ANGLE OF  $59^{\circ}45'21''$ , 104.29 FEET TO A POINT ON A NON-TANGENT REVERSE CURVE, CONCAVE WESTERLY AND HAVING A RADIUS OF 100.00 FEET, A RADIAL LINE TO SAID POINT BEARS SOUTH  $89^{\circ}22'44''$  EAST; THENCE SOUTHERLY, ALONG THE ARC OF SAID CURVE THROUGH A CENTRAL ANGLE OF  $32^{\circ}10'25''$ , 56.15 FEET; THENCE TANGENT TO SAID CURVE SOUTH  $32^{\circ}47'40''$  WEST, 52.07 FEET TO THE BEGINNING OF A TANGENT CURVE, CONCAVE SOUTHEASTERLY AND HAVING A RADIUS OF 100.00 FEET; THENCE SOUTHWESTERLY, ALONG THE ARC OF SAID CURVE THROUGH A CENTRAL ANGLE OF  $13^{\circ}19'51''$ , 23.27 FEET; THENCE TANGENT TO SAID CURVE SOUTH  $19^{\circ}27'49''$  WEST, 88.81 FEET TO THE BEGINNING OF A TANGENT CURVE, CONCAVE NORTHWESTERLY AND HAVING A RADIUS OF 75.00 FEET; THENCE SOUTHWESTERLY, ALONG THE ARC OF SAID CURVE THROUGH A CENTRAL ANGLE OF  $13^{\circ}50'40''$ , 18.12 FEET; THENCE TANGENT TO SAID CURVE SOUTH  $33^{\circ}18'30''$  WEST, 79.91 FEET TO THE BEGINNING OF A TANGENT CURVE, CONCAVE EASTERLY AND HAVING A RADIUS OF 150.00 FEET; THENCE SOUTHERLY, ALONG THE ARC OF SAID CURVE THROUGH A CENTRAL ANGLE OF  $32^{\circ}52'47''$ , 86.08 FEET; THENCE TANGENT TO SAID CURVE SOUTH  $00^{\circ}25'43''$  WEST, 73.88 FEET TO THE BEGINNING OF A TANGENT CURVE, CONCAVE NORTHEASTERLY AND HAVING A RADIUS OF 78.00 FEET; THENCE SOUTHERLY AND SOUTHEASTERLY, ALONG THE ARC OF SAID CURVE THROUGH A CENTRAL ANGLE OF  $88^{\circ}02'11''$ , 119.85 FEET; THENCE TANGENT TO SAID CURVE SOUTH  $87^{\circ}36'28''$  EAST, 56.17 FEET; THENCE SOUTH  $87^{\circ}21'51''$  EAST, 52.03 FEET; THENCE SOUTH  $82^{\circ}10'53''$  EAST, 48.77 FEET TO THE BEGINNING OF A TANGENT CURVE, CONCAVE NORTHERLY AND HAVING A RADIUS OF 100.00 FEET; THENCE EASTERLY, ALONG THE ARC


OF SAID CURVE THROUGH A CENTRAL ANGLE OF 16°15'00", 28.36 FEET; THENCE TANGENT TO SAID CURVE NORTH 81°34'07" EAST, 22.80 FEET TO THE BEGINNING OF A TANGENT CURVE, CONCAVE SOUTHERLY AND HAVING A RADIUS OF 100.00 FEET; THENCE EASTERLY, ALONG THE ARC OF SAID CURVE THROUGH A CENTRAL ANGLE OF 35°15'24", 61.53 FEET; THENCE TANGENT TO SAID CURVE SOUTH 63°10'29" EAST, 20.34 FEET TO THE BEGINNING OF A TANGENT CURVE, CONCAVE SOUTHWESTERLY AND HAVING A RADIUS OF 100.00 FEET; THENCE SOUTHEASTERLY, ALONG THE ARC OF SAID CURVE THROUGH A CENTRAL ANGLE OF 15°38'10", 27.29 FEET; THENCE TANGENT TO SAID CURVE SOUTH 47°32'19" EAST, 102.15 FEET TO THE BEGINNING OF A TANGENT CURVE, CONCAVE SOUTHWESTERLY AND HAVING A RADIUS OF 125.00 FEET; THENCE SOUTHEASTERLY, ALONG THE ARC OF SAID CURVE THROUGH A CENTRAL ANGLE OF 29°01'17", 63.31 FEET; THENCE TANGENT TO SAID CURVE SOUTH 18°31'02" EAST, 86.10 FEET TO THE POINT OF BEGINNING.

ATTACHED HERETO IS A PLAT LABELED EXHIBIT 'A' AND BY THIS REFERENCE MADE A PART THEREOF. ALL DISTANCES SHOWN HEREON ARE GRID DISTANCES. ALL AREA ACREAGES ARE EXPRESSED IN GROUND UNITS. TO COMPUTE GROUND DISTANCES, DIVIDE GRID DISTANCES BY 0.999937572. ALL BEARINGS SHOWN HEREON ARE GRID BASED UPON CALIFORNIA COORDINATE SYSTEM ZONE 3, ADJUSTMENT, NAD83, AND EPOCH 1998.

SAID PARCEL OF LAND CONTAINS 31.667 ACRES (GROUND UNITS), MORE OR LESS.

  
\_\_\_\_\_  
GARY L. HUS                      DATE  
L.S. 7019  
EXPIRATION DATE 6/30/2006                      9/11/2003




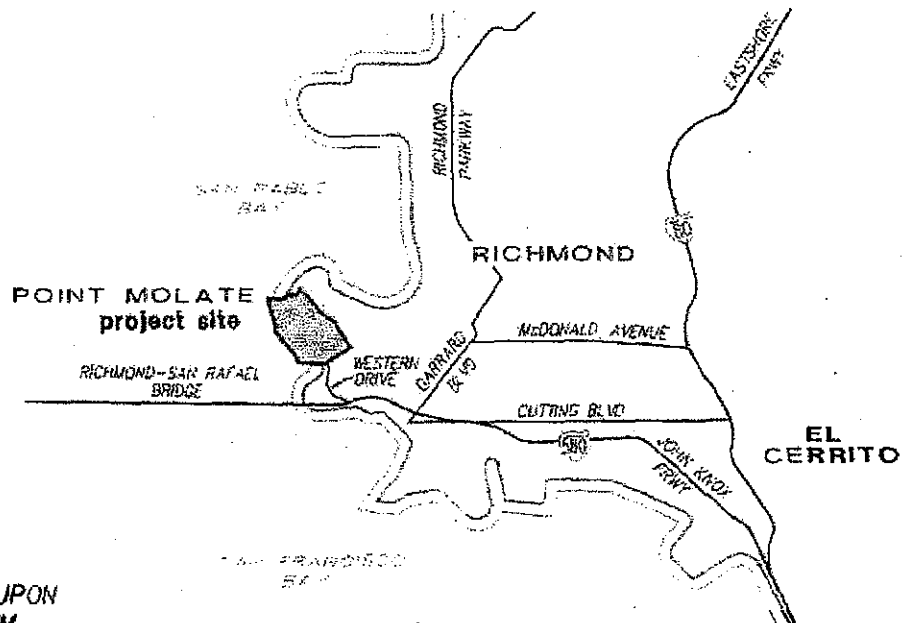
APPROVED BY  
  
DATE 9/12/03

**LEGAL DESCRIPTION:**

A PORTION OF LOT 49, AS DESIGNATED ON THE MAP ENTITLED "MAP OF THE SAN PABLO RANCHO, ACCOMPANYING AND FORMING A PART OF THE FINAL REPORT OF THE REFEREES IN PARTITION", WHICH MAP WAS FILED IN THE OFFICE OF THE RECORDER OF THE COUNTY OF CONTRA COSTA, STATE OF CALIFORNIA, ON MARCH 1, 1894.

**LEGEND:**

- INDICATES EXISTING OVERALL BOUNDARY OF 819 O.R. 113
- P.O.C. --- INDICATES POINT OF COMMENCEMENT
- P.O.B. --- INDICATES POINT OF BEGINNING
-  --- INDICATES PARCEL AREA 31.667 ACRES (GROUND UNITS), MORE OR LESS




 VICINITY MAP  
NO SCALE



**BASIS OF BEARINGS:**

THE BASIS OF BEARINGS FOR THIS DRAWING IS GRID BASED UPON CALIFORNIA COORDINATE SYSTEM, ZONE 3, ADJUSTMENT NAD83 AND EPOCH 1998, BASED UPON THE LINE BETWEEN NGS "B" ORDER STATIONS PID NUMBERS DE8503 AND AA3820, I.E. N20°05'59" E.

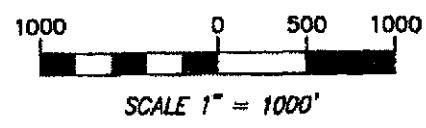
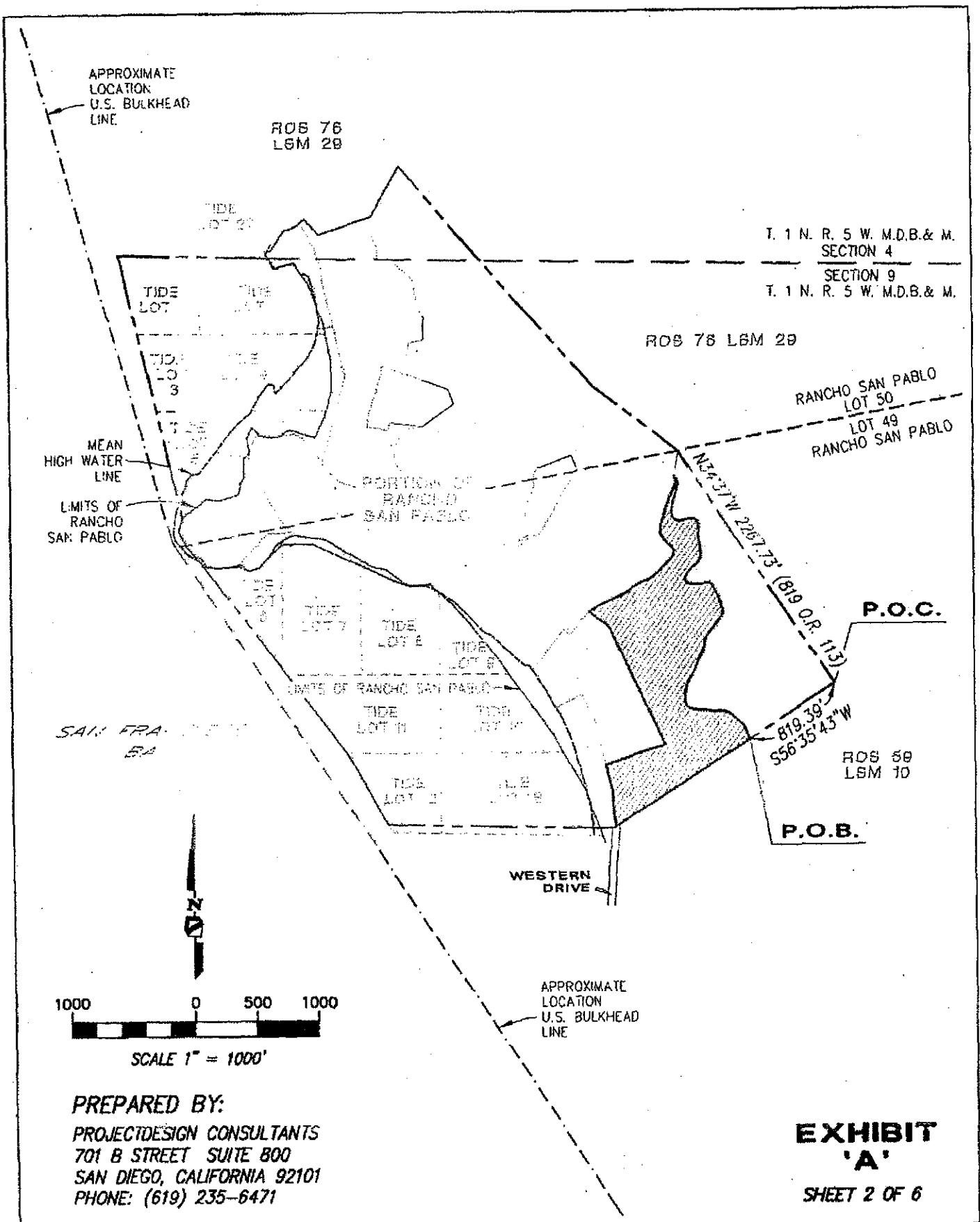
**PREPARED BY:**

PROJECTDESIGN CONSULTANTS  
701 B STREET SUITE 800  
SAN DIEGO, CALIFORNIA 92101  
PHONE: (619) 235-6471

 9/11/2003  
GARY L. HUS, L.S. 7019 DATE  
REGISTRATION EXPIRES 6/30/2006



**EXHIBIT  
'A'  
SHEET 1 OF 6**



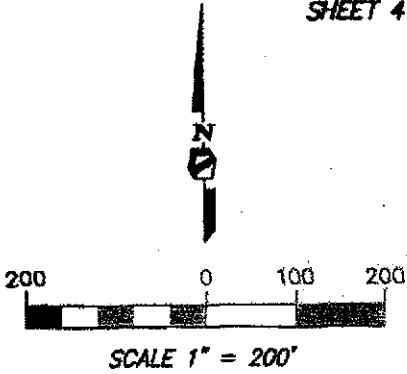
**PREPARED BY:**  
 PROJECT DESIGN CONSULTANTS  
 701 B STREET SUITE 800  
 SAN DIEGO, CALIFORNIA 92101  
 PHONE: (619) 235-6471

**EXHIBIT**  
**'A'**  
 SHEET 2 OF 6

SEE SHEET 4

FOR LINE AND CURVE DATA TABLES SEE SHEET 6

SEE SHEET 4



PREPARED BY:  
 PROJECT DESIGN CONSULTANTS  
 701 B STREET SUITE 800  
 SAN DIEGO, CALIFORNIA 92101  
 PHONE: (619) 235-6471

SEE SHEET 4

LOT 49  
 PORTION OF  
 RANCHO  
 SAN PABLO

LOT 49  
 PORTION OF  
 RANCHO  
 SAN PABLO

P.O.B.

CHEVRON USA, INC.

RDS 58 LSM 10

EXHIBIT 'A'

SHEET 3 OF 6

WESTERN DRIVE

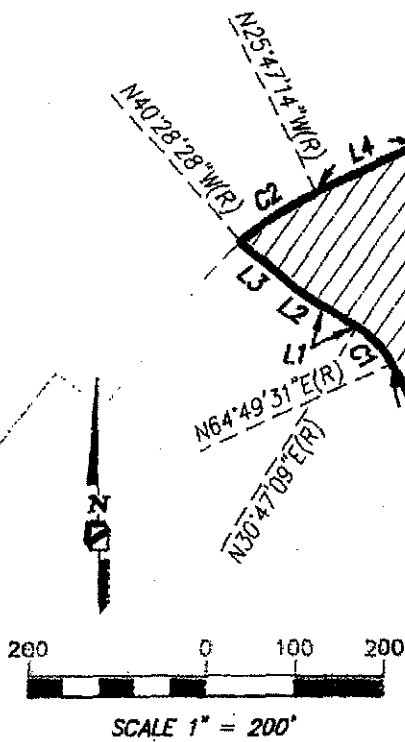
LIMITS OF RANCHO SAN PABLO

FOR LINE AND CURVE DATA  
TABLES SEE SHEET 6

CHEVRON  
USA, INC.

FOR THIS AREA  
SEE  
SHEET 5

LOT 48  
PORTION OF  
RANCHO  
SAN PABLO

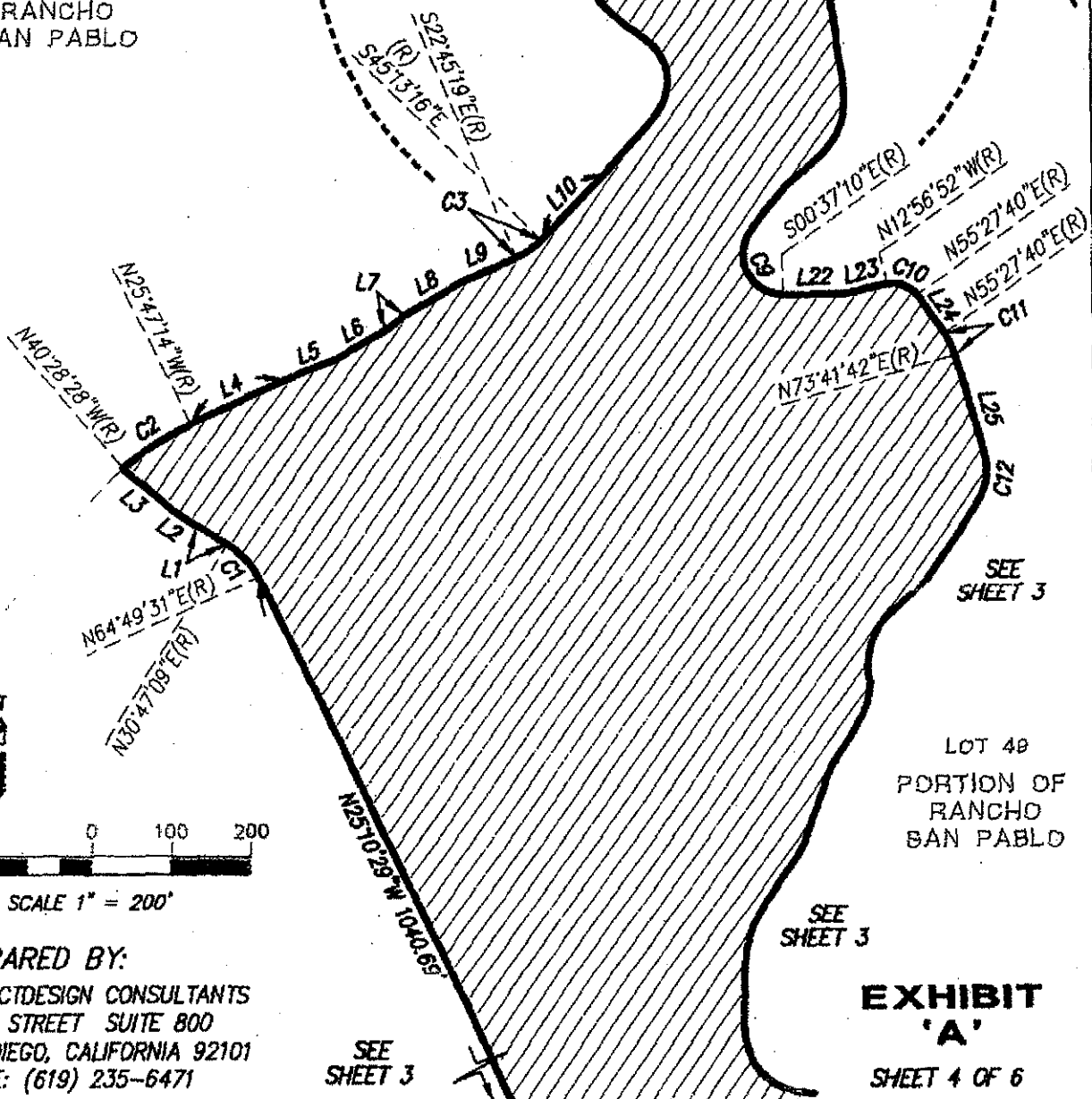


PREPARED BY:  
PROJECT DESIGN CONSULTANTS  
701 B STREET SUITE 800  
SAN DIEGO, CALIFORNIA 92101  
PHONE: (619) 235-6471

SEE  
SHEET 3

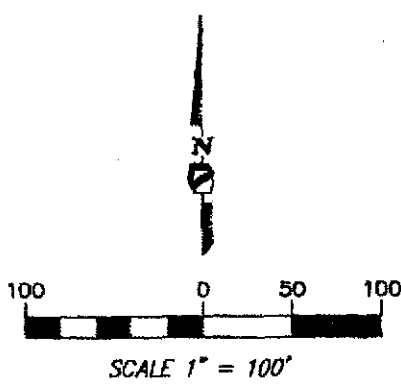
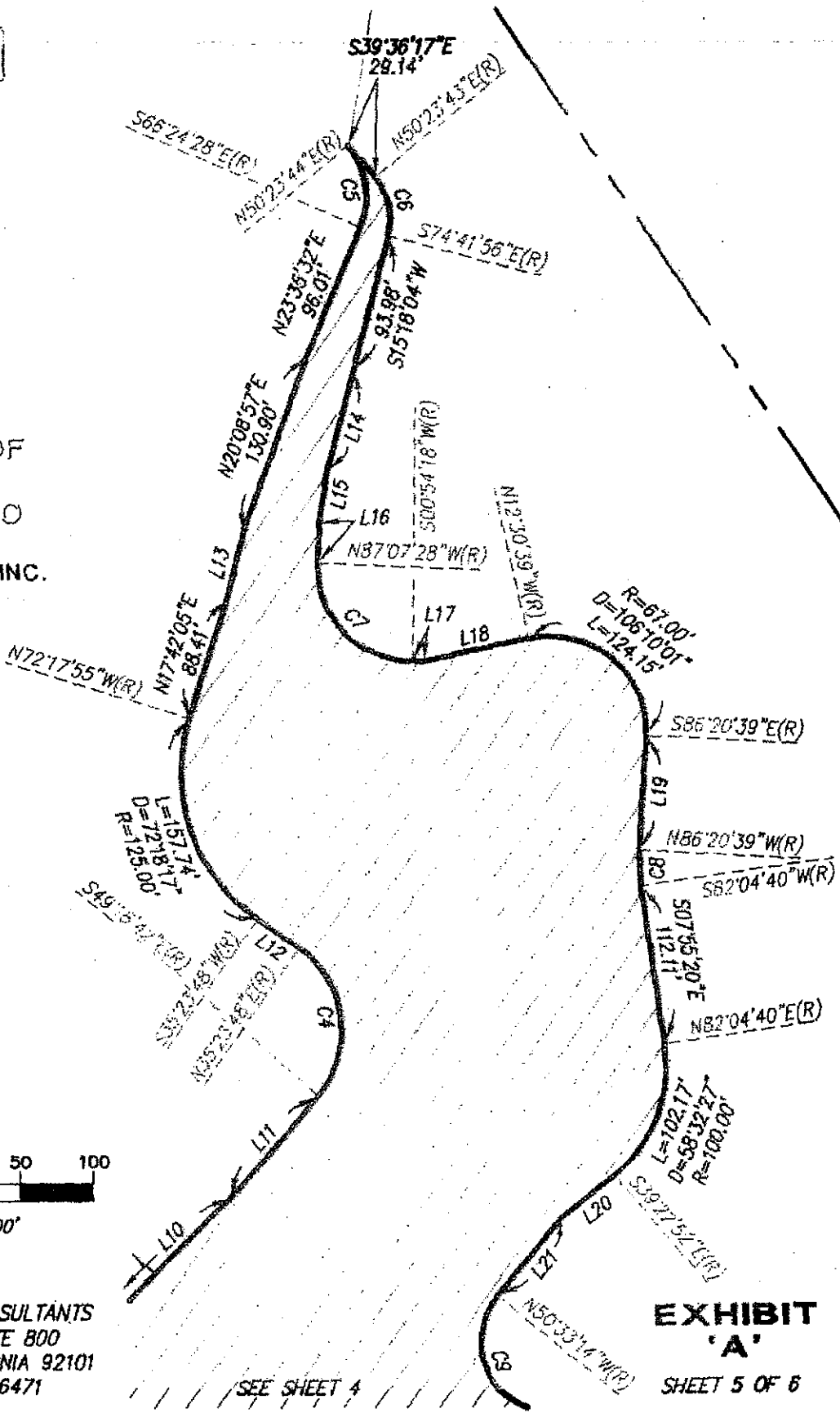
**EXHIBIT  
'A'**

SHEET 4 OF 6



FOR LINE AND CURVE DATA  
TABLES SEE SHEET 6

LOT 49  
PORTION OF  
RANCHO  
SAN PABLO  
CHEVRON USA, INC.



PREPARED BY:  
PROJECTDESIGN CONSULTANTS  
701 B STREET SUITE 800  
SAN DIEGO, CALIFORNIA 92101  
PHONE: (619) 235-6471

SEE SHEET 4

EXHIBIT  
'A'  
SHEET 5 OF 6

## DATA TABLE SHEET

### LINE DATA

NO.	BEARING	DISTANCE
L1	N59°12'51"W	44.07'
L2	N57°21'59"W	37.63'
L3	N49°58'29"W	78.77'
L4	N64°12'46"E	132.36'
L5	N67°50'36"E	67.70'
L6	N59°18'57"E	71.64'
L7	N52°07'01"E	32.87'
L8	N59°28'19"E	84.03'
L9	N67°14'41"E	74.63'
L10	N44°46'44"E	116.90'
L11	N40°41'18"E	94.32'
L12	N54°36'12"W	35.12'
L13	N14°17'59"E	47.90'
L14	S15°03'00"W	74.96'
L15	S08°47'33"W	35.96'
L16	S02°52'32"W	27.40'
L17	S89°05'42"E	7.48'
L18	N77°29'21"E	73.34'
L19	S03°39'21"W	79.11'

L20	S50°37'08"W	46.06'
L21	S39°26'46"W	71.81'
L22	N89°22'50"E	77.93'
L23	N77°03'08"E	54.89'
L24	S34°32'20"E	59.72'
L25	S16°18'18"E	131.68'
L26	S34°01'35"W	113.35'
L27	S45°52'06"W	60.64'
L28	S32°47'40"W	52.07'
L29	S19°27'49"W	88.81'
L30	S33°18'30"W	79.91'
L31	S00°25'43"W	73.88'
L32	S87°36'28"E	56.17'
L33	S87°21'51"E	52.03'
L34	S82°10'53"E	48.77'
L35	N81°34'07"E	22.80'
L36	S63°10'29"E	20.34'
L37	S47°32'19"E	102.15'
L38	S18°31'02"E	86.10'

### CURVE DATA

NO.	RADIUS	DELTA	ARC
C1	100.00'	34°02'22"	59.41'
C2	400.00'	14°41'14"	102.54'
C3	100.00'	22°27'57"	39.21'
C4	70.00'	95°17'30"	116.42'
C5	55.00'	63°11'48"	60.66'
C6	45.00'	54°54'22"	43.12'
C7	66.00'	91°58'14"	105.94'
C8	125.00'	11°34'41"	25.26'
C9	50.00'	130°03'56"	113.50'
C10	35.00'	68°24'32"	41.79'
C11	100.00'	18°14'02"	31.82'

C12	75.00'	50°19'52"	65.88'
C13	100.00'	59°45'21"	104.29'
C14	100.00'	32°10'25"	56.15'
C15	100.00'	13°19'51"	23.27'
C16	75.00'	13°50'40"	18.12'
C17	150.00'	32°52'47"	86.08'
C18	78.00'	88°02'11"	119.85'
C19	100.00'	16°15'00"	28.36'
C20	100.00'	35°15'24"	61.53'
C21	100.00'	15°38'10"	27.29'
C22	125.00'	29°01'17"	63.31'

### PREPARED BY:

PROJECT DESIGN CONSULTANTS  
 701 B STREET SUITE 800  
 SAN DIEGO, CALIFORNIA 92101  
 PHONE: (619) 235-6471

## EXHIBIT 'A'

SHEET 6 OF 6



AREA 10

**LEGAL DESCRIPTION**

A PORTION OF LOTS 49 AND 50, AS DESIGNATED ON THE MAP ENTITLED "MAP OF THE SAN PABLO RANCHO, ACCOMPANYING AND FORMING A PART OF THE FINAL REPORT OF THE REFEREES IN PARTITION", WHICH MAP WAS FILED IN THE OFFICE OF THE RECORDER OF THE COUNTY OF CONTRA COSTA, STATE OF CALIFORNIA, ON MARCH 1, 1894, MORE PARTICULARLY DESCRIBED AS FOLLOWS:


COMMENCING AT A POINT AT THE SOUTHEASTERLY TERMINUS OF THAT CERTAIN COURSE IN JUDGMENT RECORDED JULY 28, 1945, BOOK 819, OFFICIAL RECORDS, PAGE 113, HAVING A BEARING OF NORTH 40°27'17" WEST, 2383.78 FEET (NORTH 41°23' WEST, 2384.11 FEET, 819 O.R. 113), (NORTH 40°27'00" WEST, 2383.48 FEET, 76 LSM 29), SAID POINT ALSO BEING A FOUND 8" CONCRETE MONUMENT WITH STEEL PIN AS REFERENCED PER RECORD OF SURVEY 76 LSM 29, RECORDED IN THE OFFICE OF THE RECORDER OF THE COUNTY OF CONTRA COSTA; THENCE SOUTH 16°45'48"W, 586.23 FEET TO THE **POINT OF BEGINNING**; THENCE SOUTH 20°44'41" EAST, 123.09 FEET; THENCE SOUTH 24°43'11" WEST, 46.30 FEET TO A POINT ON A NON-TANGENT CURVE, CONCAVE SOUTHEASTERLY AND HAVING A RADIUS OF 885.00 FEET, A RADIAL LINE TO SAID POINT BEARS NORTH 47°57'14" WEST; THENCE SOUTHWESTERLY, ALONG THE ARC OF SAID CURVE THROUGH A CENTRAL ANGLE OF 15°05'11", 233.03 FEET; THENCE TANGENT TO SAID CURVE SOUTH 26°57'35" WEST, 175.89 FEET; THENCE SOUTH 46°56'38" WEST, 33.07 FEET; THENCE SOUTH 16°30'48" WEST, 38.48 FEET TO THE BEGINNING OF A TANGENT CURVE, CONCAVE NORTHWESTERLY AND HAVING A RADIUS OF 102.00 FEET; THENCE SOUTHWESTERLY, ALONG THE ARC OF SAID CURVE THROUGH A CENTRAL ANGLE OF 26°28'08", 47.12 FEET; THENCE TANGENT TO SAID CURVE SOUTH 42°58'56" WEST, 75.20 FEET; THENCE NORTH 47°01'04" WEST, 21.86 FEET; THENCE SOUTH 58°13'55" WEST, 118.19 FEET; THENCE SOUTH 31°46'05" EAST, 10.00 FEET; THENCE SOUTH 58°13'55" WEST, 34.00 FEET; THENCE NORTH 31°46'05" WEST, 36.00 FEET; THENCE NORTH 58°13'55" EAST, 34.00 FEET; THENCE SOUTH 31°46'05" EAST, 6.00 FEET; THENCE NORTH 58°13'55" EAST, 112.74 FEET; THENCE NORTH 47°01'04" WEST, 68.64 FEET; THENCE NORTH 16°50'51" EAST, 31.40 FEET; THENCE NORTH 09°34'01" WEST, 109.98 FEET; THENCE NORTH 19°29'50" EAST, 212.06 FEET; THENCE NORTH 00°01'54" WEST, 58.05 FEET; THENCE NORTH 16°44'05" EAST, 77.10 FEET; THENCE NORTH 68°46'01" EAST, 315.71 FEET TO THE **POINT OF BEGINNING**.

ATTACHED HERETO IS A PLAT LABELED EXHIBIT 'A' AND BY THIS REFERENCE MADE A PART THEREOF. ALL DISTANCES SHOWN HEREON ARE

GRID DISTANCES. ALL AREA ACREAGES ARE EXPRESSED IN GROUND UNITS.  
TO COMPUTE GROUND DISTANCES, DIVIDE GRID DISTANCES BY 0.999937572.  
ALL BEARINGS SHOWN HEREON ARE GRID BASED UPON CALIFORNIA  
COORDINATE SYSTEM ZONE 3, ADJUSTMENT, NAD83, AND EPOCH 1998.

SAID PARCEL OF LAND CONTAINS 3.313 ACRES (GROUND UNITS), MORE OR  
LESS.

*Gary L. Hus*                      5/9/03  
GARY L. HUS                      DATE  
L.S. 7019  
EXPIRATION DATE 6/30/2006




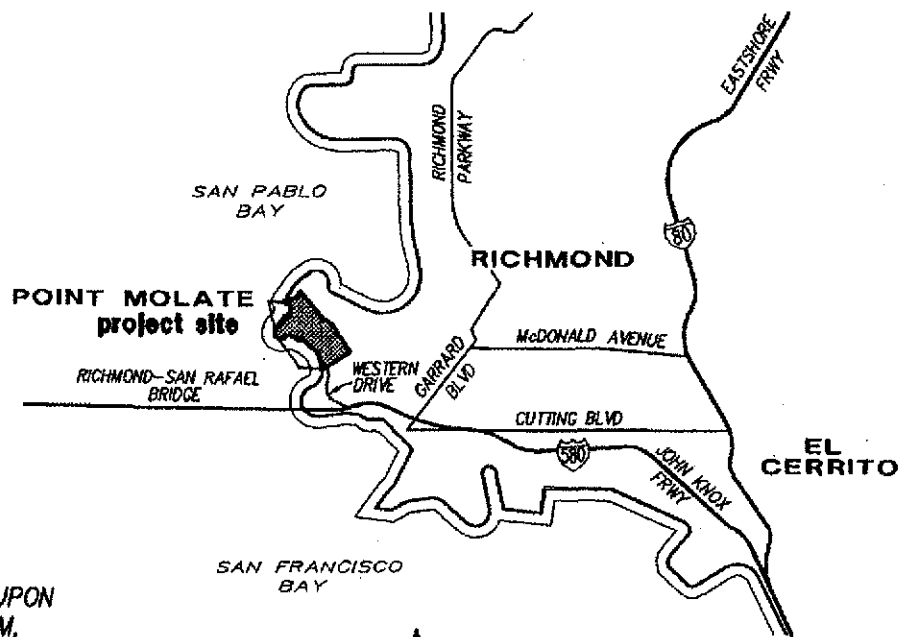
APPROVED BY  
CPC  
DATE 5-12-03

**LEGAL DESCRIPTION:**

A PORTION OF LOTS 49 AND 50,  
AS DESIGNATED ON THE MAP ENTITLED  
"MAP OF THE SAN PABLO RANCHO,  
ACCOMPANYING AND FORMING A PART  
OF THE FINAL REPORT OF THE  
REFEREES IN PARTITION", WHICH MAP  
WAS FILED IN THE OFFICE OF THE  
RECORDER OF THE COUNTY OF  
CONTRA COSTA, STATE OF CALIFORNIA,  
ON MARCH 1, 1894.

**LEGEND:**

- INDICATES EXISTING OVERALL BOUNDARY OF 819 O.R. 113
- P.O.C. --- INDICATES POINT OF COMMENCEMENT
- P.O.B. --- INDICATES POINT OF BEGINNING
-  INDICATES PARCEL AREA 3.313 ACRES (GROUND UNITS), MORE OR LESS




 **VICINITY MAP**  
NO SCALE

**BASIS OF BEARINGS:**


THE BASIS OF BEARINGS FOR THIS DRAWING IS GRID BASED UPON CALIFORNIA COORDINATE SYSTEM, ZONE 3, ADJUSTMENT NAD83 AND EPOCH 1998, BASED UPON THE LINE BETWEEN NGS "B" ORDER STATIONS PID NUMBERS DE8503 AND AA3820, I.E. N20°05'59" E.

**PREPARED BY:**

PROJECTDESIGN CONSULTANTS  
701 B STREET SUITE 800  
SAN DIEGO, CALIFORNIA 92101  
PHONE: (619) 235-6471

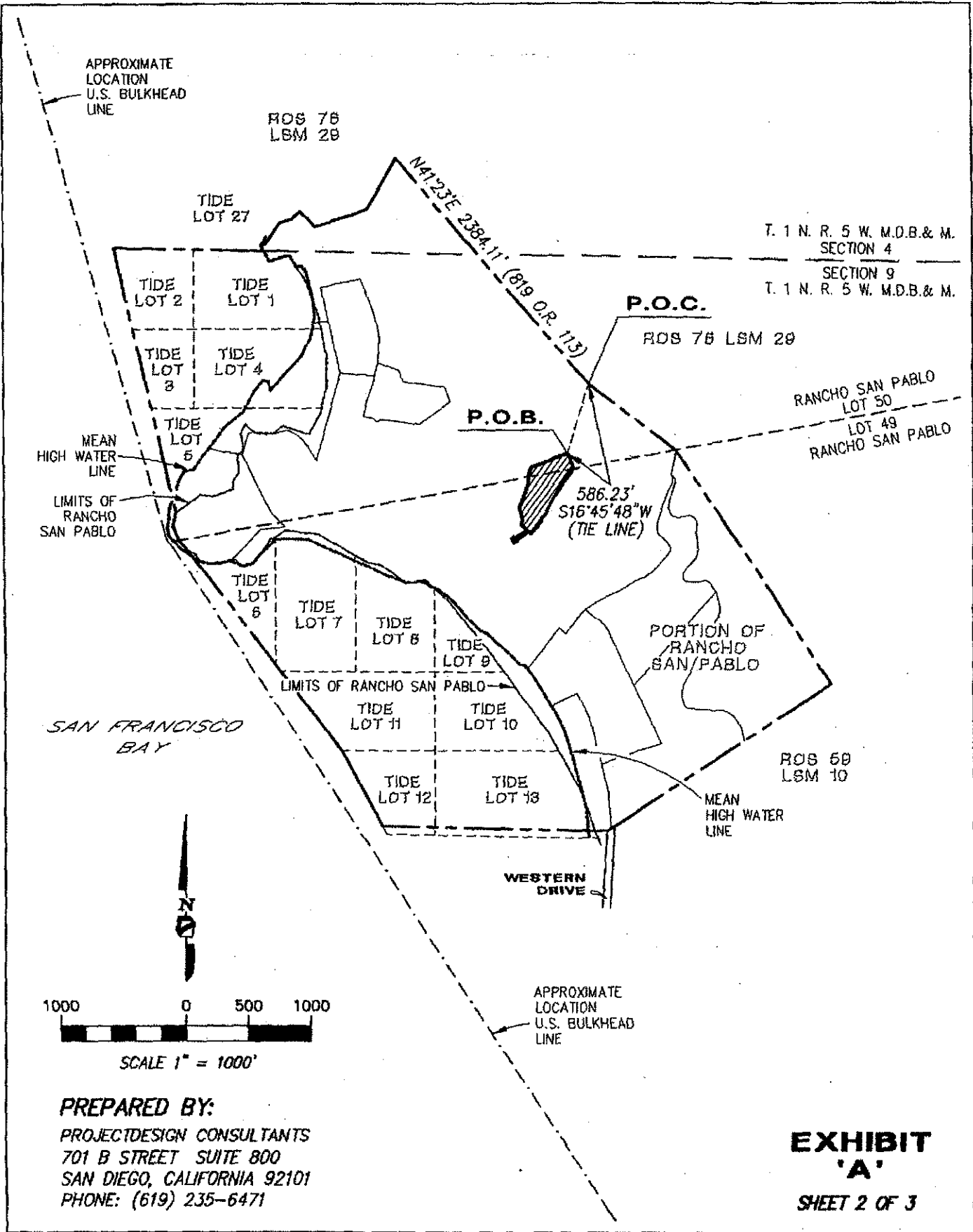
 5/9/03

GARY L. HUS, L.S. 7019 DATE  
REGISTRATION EXPIRES 6/30/2006



CPC  
5-12-03  
3-12-03

**EXHIBIT 'A'**  
SHEET 1 OF 3



LINE DATA

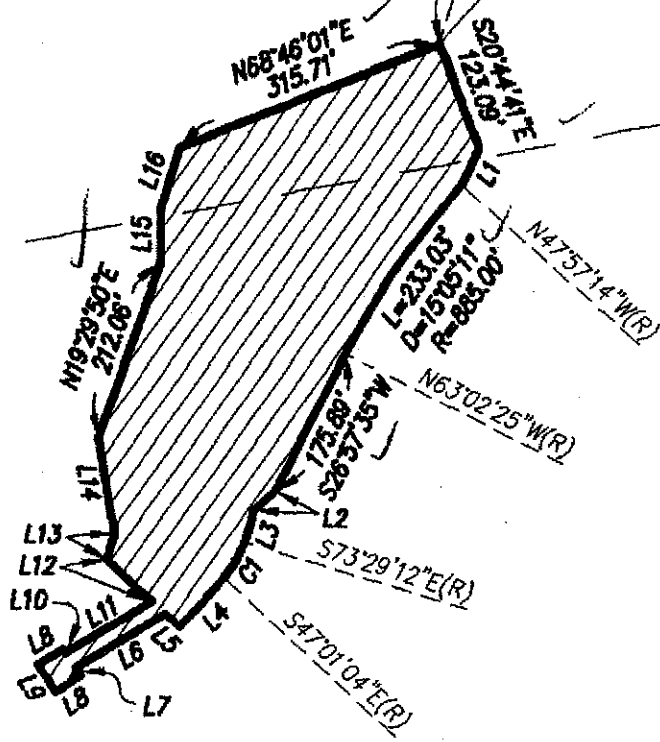
NO.	BEARING	DISTANCE
L1	S24°43'11"W	46.30'
L2	S46°56'38"W	33.07'
L3	S16°30'48"W	38.48'
L4	S42°58'56"W	75.20'
L5	N47°01'04"W	21.86'
L6	S58°13'55"W	118.19'
L7	S31°46'05"E	10.00'
L8	S58°13'55"W	34.00'
L9	N31°46'05"W	36.00'
L10	S31°46'05"E	6.00'
L11	N58°13'55"E	112.74'
L12	N47°01'04"W	68.64'
L13	N16°50'51"E	31.40'
L14	N09°34'01"W	109.98'
L15	N00°01'54"W	58.05'
L16	N16°44'05"E	77.10'

CURVE DATA

NO.	RADIUS	DELTA	ARC
C1	102.00'	26°28'08"	47.12'

LOT 60  
PORTION OF  
RANCHO  
SAN PABLO

LOT 60  
LOT 48



P.O.C.

P.O.B.



SCALE 1" = 200'

LOT 49  
PORTION OF  
RANCHO  
SAN PABLO

**PREPARED BY:**  
PROJECTDESIGN CONSULTANTS  
701 B STREET SUITE 800  
SAN DIEGO, CALIFORNIA 92101  
PHONE: (619) 235-6471

**EXHIBIT  
'A'**  
SHEET 3 OF 3

AREA 11


**LEGAL DESCRIPTION**

A PORTION OF LOT 50, AS DESIGNATED ON THE MAP ENTITLED "MAP OF THE SAN PABLO RANCHO, ACCOMPANYING AND FORMING A PART OF THE FINAL REPORT OF THE REFEREES IN PARTITION", WHICH MAP WAS FILED IN THE OFFICE OF THE RECORDER OF THE COUNTY OF CONTRA COSTA, STATE OF CALIFORNIA, ON MARCH 1, 1894, MORE PARTICULARLY DESCRIBED AS FOLLOWS:

COMMENCING AT A POINT AT THE SOUTHEASTERLY TERMINUS OF THAT CERTAIN COURSE IN JUDGMENT RECORDED JULY 28, 1945, BOOK 819, OFFICIAL RECORDS, PAGE 113, HAVING A BEARING OF NORTH 40°27'17" WEST, 2383.78 FEET (NORTH 41°23' WEST, 2384.11 FEET, 819 O.R. 113), (NORTH 40°27'00" WEST, 2383.48 FEET, 76 LSM 29), SAID POINT ALSO BEING A FOUND 8" CONCRETE MONUMENT WITH STEEL PIN AS REFERENCED PER RECORD OF SURVEY 76 LSM 29, RECORDED IN THE OFFICE OF THE RECORDER OF THE COUNTY OF CONTRA COSTA; THENCE SOUTH 88°55'56" WEST, 1160.11 FEET TO THE **POINT OF BEGINNING**; THENCE SOUTH 20°25'49" EAST, 130.93 FEET; THENCE SOUTH 53°30'38" WEST, 307.04 FEET; THENCE NORTH 82°58'33" WEST, 280.00 FEET; THENCE SOUTH 18°31'56" WEST, 66.63 FEET; THENCE NORTH 79°56'50" WEST, 166.58 FEET TO A POINT ON A NON-TANGENT CURVE, CONCAVE EASTERLY AND HAVING A RADIUS OF 663.00 FEET, A RADIAL LINE TO SAID POINT BEARS NORTH 86°56'43" WEST; THENCE NORTHERLY, ALONG THE ARC OF SAID CURVE THROUGH A CENTRAL ANGLE OF 15°28'39", 179.10 FEET; THENCE TANGENT TO SAID CURVE NORTH 18°31'56" EAST, 128.64 FEET TO THE BEGINNING OF A TANGENT CURVE, CONCAVE NORTHWESTERLY AND HAVING A RADIUS OF 1355.00 FEET; THENCE NORTHEASTERLY, ALONG THE ARC OF SAID CURVE THROUGH A CENTRAL ANGLE OF 07°18'05", 172.67 FEET; THENCE NON-TANGENT TO SAID CURVE NORTH 09°35'56" EAST, 33.95 FEET; THENCE SOUTH 71°04'34" EAST, 181.62 FEET; THENCE SOUTH 70°03'28" EAST, 391.62 FEET TO THE **POINT OF BEGINNING**.

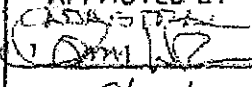
ATTACHED HERETO IS A PLAT LABELED EXHIBIT 'A' AND BY THIS REFERENCE MADE A PART THEREOF. ALL DISTANCES SHOWN HEREON ARE GRID DISTANCES. ALL AREA ACREAGES ARE EXPRESSED IN GROUND UNITS. TO COMPUTE GROUND DISTANCES, DIVIDE GRID DISTANCES BY 0.999937572. ALL BEARINGS SHOWN HEREON ARE GRID BASED UPON CALIFORNIA COORDINATE SYSTEM ZONE 3, ADJUSTMENT, NAD83, AND EPOCH 1998.

SAID PARCEL OF LAND CONTAINS 5.422 ACRES (GROUND UNITS), MORE OR LESS.

  
GARY L. HUS  
L.S. 7019  
EXPIRATION DATE 6/30/2006

9/11/2003  
DATE




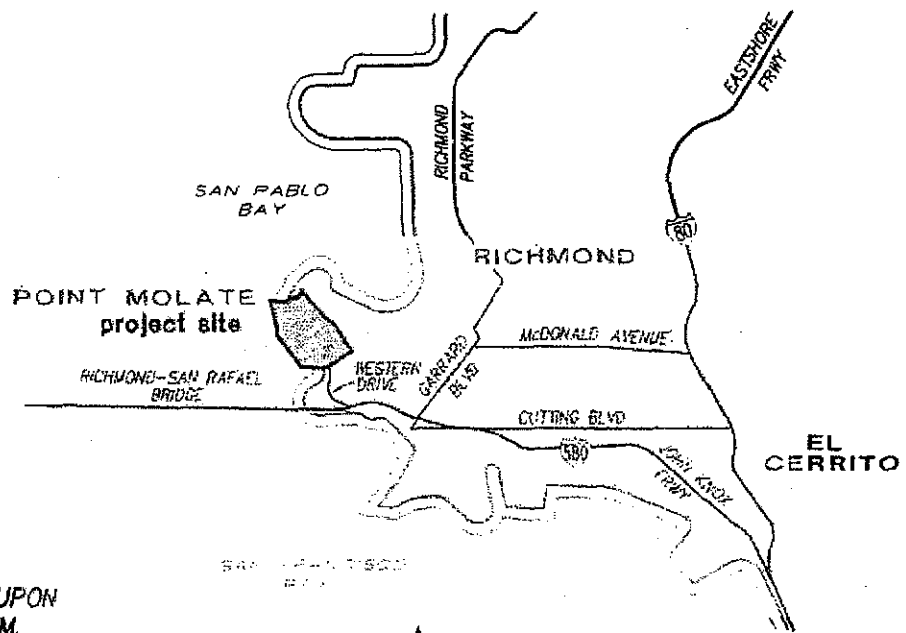
APPROVED BY 
DATE 9/12/03

**LEGAL DESCRIPTION:**

A PORTION OF LOT 50, AS DESIGNATED ON THE MAP ENTITLED "MAP OF THE SAN PABLO RANCHO, ACCOMPANYING AND FORMING A PART OF THE FINAL REPORT OF THE REFEREES IN PARTITION", WHICH MAP WAS FILED IN THE OFFICE OF THE RECORDER OF THE COUNTY OF CONTRA COSTA, STATE OF CALIFORNIA, ON MARCH 1, 1894.

**LEGEND:**

- INDICATES EXISTING OVERALL BOUNDARY OF 819 O.R. 113
- P.O.C. — INDICATES POINT OF COMMENCEMENT
- P.O.B. — INDICATES POINT OF BEGINNING
-  — INDICATES PARCEL AREA 5.422 ACRES (GROUND UNITS), MORE OR LESS




**BASIS OF BEARINGS:**



THE BASIS OF BEARINGS FOR THIS DRAWING IS GRID BASED UPON CALIFORNIA COORDINATE SYSTEM, ZONE 3, ADJUSTMENT NAD83 AND EPOCH 1998, BASED UPON THE LINE BETWEEN NGS "B" ORDER STATIONS PID NUMBERS DEB503 AND AA3820, I.E. N20°05'59" E.

 VICINITY MAP  
NO SCALE

**PREPARED BY:**

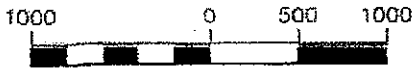
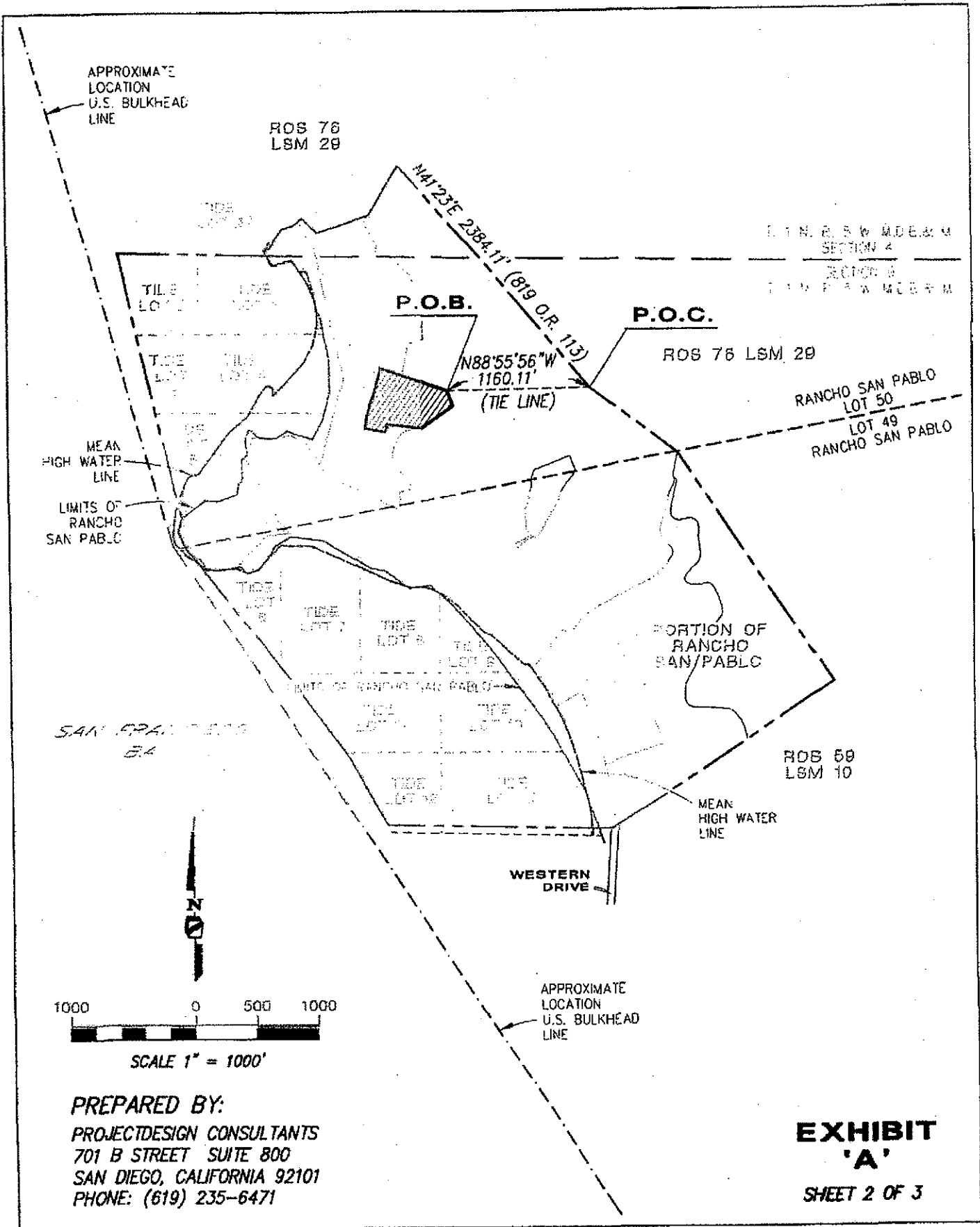
PROJECTDESIGN CONSULTANTS  
701 B STREET SUITE 800  
SAN DIEGO, CALIFORNIA 92101  
PHONE: (619) 235-6471

  
GARY L. HUS, — L.S. 7019      DATE 9/14/2003  
REGISTRATION EXPIRES 6/30/2006



**EXHIBIT  
'A'  
SHEET 1 OF 3**





SCALE 1" = 1000'

PREPARED BY:  
 PROJECTDESIGN CONSULTANTS  
 701 B STREET SUITE 800  
 SAN DIEGO, CALIFORNIA 92101  
 PHONE: (619) 235-6471

**EXHIBIT**  
**'A'**  
 SHEET 2 OF 3

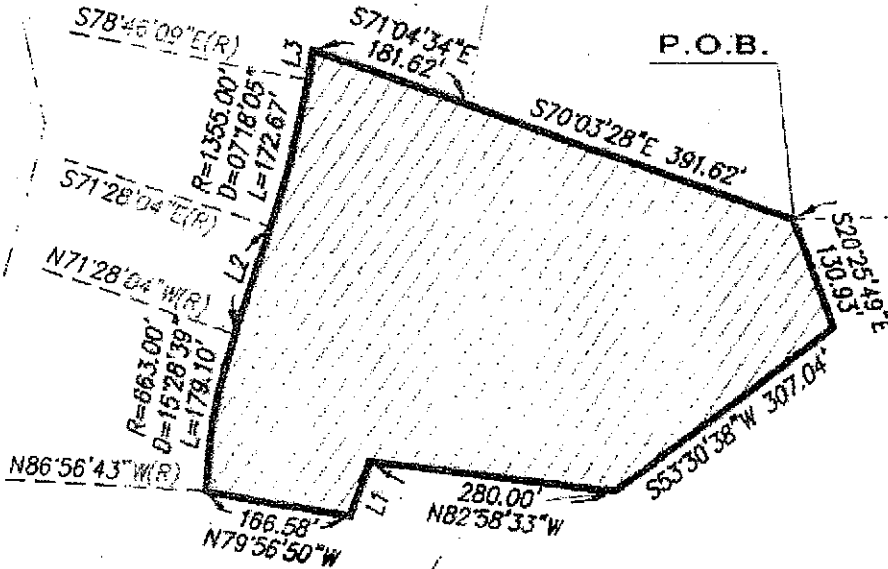
**LINE DATA**

NO.	BEARING	DISTANCE
L1	S18°31'56"W	66.63'
L2	N18°31'56"E	128.64'
L3	N09°35'56"E	33.95'

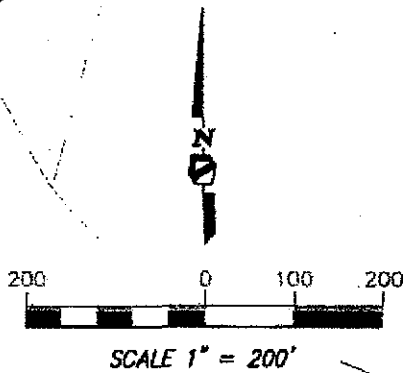
LOT 50  
PORTION OF  
RANCHO  
SAN PABLO

LIMITS OF  
RANCHO  
SAN PABLO

TIDE  
LOT 4  
SALT  
MARSH  
AND  
TIDELANDS  
MAP  
NO. 1



LOT 50  
PORTION OF  
RANCHO  
SAN PABLO



**PREPARED BY:**  
 PROJECTDESIGN CONSULTANTS  
 701 B STREET SUITE 800  
 SAN DIEGO, CALIFORNIA 92101  
 PHONE: (619) 235-6471

LOT 50  
LOT 48

**EXHIBIT  
'A'**

SHEET 3 OF 3

## LEGAL DESCRIPTION


A PORTION OF TIDE LOT 1 AS DESIGNATED ON THE MAP ENTITLED "MAP NO. 1, SALT MARSH AND TIDE LANDS, SITUATE IN THE COUNTY OF CONTRA COSTA, STATE OF CALIFORNIA, 1872" AND A PORTION OF LOT 50, AS DESIGNATED ON THE MAP ENTITLED "MAP OF THE SAN PABLO RANCHO, ACCOMPANYING AND FORMING A PART OF THE FINAL REPORT OF THE REFEREES IN PARTITION", WHICH MAP WAS FILED IN THE OFFICE OF THE RECORDER OF THE COUNTY OF CONTRA COSTA, STATE OF CALIFORNIA, ON MARCH 1, 1894, MORE PARTICULARLY DESCRIBED AS FOLLOWS:

COMMENCING AT A POINT AT THE NORTHWESTERLY TERMINUS OF THAT CERTAIN COURSE IN JUDGMENT RECORDED JULY 28, 1945, BOOK 819, OFFICIAL RECORDS, PAGE 113 HAVING A BEARING OF NORTH 41°23' WEST, 2384.11 FEET, SAID POINT ALSO BEING A FOUND 8" CONCRETE MONUMENT WITH STEEL PIN AS REFERENCED PER RECORD OF SURVEY 76 LSM 29, RECORDED IN THE OFFICE OF THE RECORDER OF THE COUNTY OF CONTRA COSTA; THENCE ALONG THE NORTHERLY LINE OF SAID JUDGMENT LAND DESCRIPTION THE FOLLOWING COURSES: SOUTH 29°53'00" WEST, 471.59 FEET, (SOUTH 28°29' WEST, 472.09 FEET, 819 O.R. 113), (SOUTH 29°55'34" WEST, 471.76 FEET, 76 LSM 29); THENCE SOUTH 71°22'13" WEST, 440.41 FEET (SOUTH 70°09' WEST, 819 O.R. 113), (SOUTH 71°21'04" WEST, 76 LSM 29); THENCE NORTH 43°32'17" WEST, 172.14, (NORTH 43°35'01" WEST, 172.14 FEET, 819 O.R. 113); THENCE SOUTH 46°25'17" WEST, 45.74 FEET, (SOUTH 46°24'59" WEST, 819 O.R. 113) TO THE **POINT OF BEGINNING**; THENCE LEAVING SAID NORTHERLY LINE OF SAID JUDGMENT LAND DESCRIPTION SOUTH 27°54'31" EAST, 261.47 FEET; THENCE SOUTH 12°20'38" EAST, 629.13 FEET; THENCE SOUTH 77°39'22" WEST, 123.91 FEET TO THE MEAN HIGH WATER LINE ON THE SAN FRANCISCO BAY, SAID MEAN HIGH WATER LINE SET AT 2.62 FEET, SEA LEVEL DATUM OF 1929, AS SAID ELEVATION IS DETERMINED FROM TIDAL BENCH MARK NO. 5 HAVING NATIONAL OCEAN SURVEY PID NO. HT0935; THENCE ALONG SAID MEAN HIGH WATER LINE THE FOLLOWING MEANDERED COURSES: NORTH 11°26'02" EAST, 55.48 FEET; THENCE NORTH 06°29'48" WEST, 193.39 FEET; THENCE NORTH 15°39'08" WEST, 190.81 FEET; THENCE NORTH 43°11'00" WEST, 50.36 FEET; THENCE SOUTH 67°31'03" WEST, 34.66 FEET; THENCE NORTH 31°52'36" WEST, 111.69 FEET; THENCE SOUTH 74°18'01" WEST, 165.85 FEET; THENCE NORTH 27°56'02" WEST, 140.61 FEET; THENCE NORTH 29°31'13" EAST, 7.81 FEET TO A POINT ON THE NORTHERLY LINE OF THE ABOVE-MENTIONED JUDGMENT LAND DESCRIPTION HAVING A CERTAIN COURSE OF SOUTH 70°09' WEST, 48.83 FEET; THENCE ALONG SAID LAST COURSE NORTH 71°12'58" EAST, 37.90 FEET (SOUTH 71°21'04" WEST, 48.43 FEET, 76 LSM 29); THENCE ALONG SAID JUDGMENT



LAND DESCRIPTION THE FOLLOWING COURSES: NORTH 33°13'32" EAST, 192.21 FEET (SOUTH 32°14'30" WEST, 191.40 FEET, 819 O.R. 113), (SOUTH 33°21'16" WEST, 192.02 FEET, 76 LSM 29); THENCE NORTH 71°40'49" EAST, 104.65 FEET (SOUTH 70°09' WEST, 103.89, 819 O.R. 113), (SOUTH 71°21'04" WEST, 104.41 FEET, 76 LSM 29); THENCE NORTH 46°25'17" EAST, 45.74 FEET, (SOUTH 46°24'59" WEST, 819 O.R. 113) TO THE POINT OF BEGINNING.

ATTACHED HERETO IS A PLAT LABELED EXHIBIT 'A' AND BY THIS REFERENCE MADE A PART THEREOF. ALL DISTANCES SHOWN HEREON ARE GRID DISTANCES. ALL AREA ACREAGES ARE EXPRESSED IN GROUND UNITS. TO COMPUTE GROUND DISTANCES, DIVIDE GRID DISTANCES BY 0.999937572. ALL BEARINGS SHOWN HEREON ARE GRID BASED UPON CALIFORNIA COORDINATE SYSTEM ZONE 3, ADJUSTMENT, NAD83, AND EPOCH 1998.

SAID PARCEL OF LAND CONTAINS 3.368 (GROUND UNITS) ACRES, MORE OR LESS.

  
GARY L. HUS  
L.S. 7019  
EXPIRATION DATE 6/30/2006


9/11/2003  
DATE

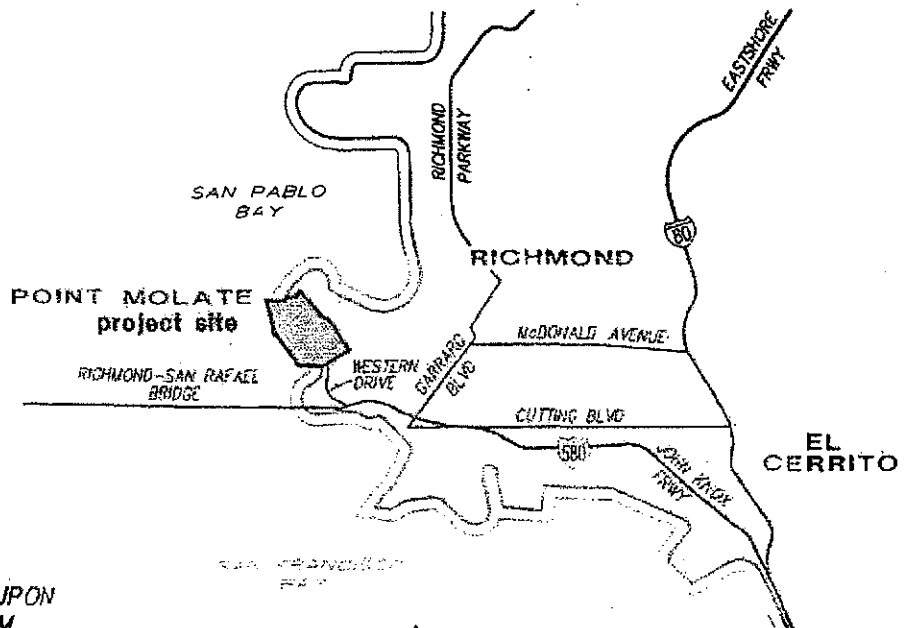


**LEGAL DESCRIPTION:**

A PORTION OF TIDE LOT 1  
 AS DESIGNATED ON THE MAP ENTITLED  
 "MAP NO. 1, SALT MARSH AND TIDE LANDS  
 SITUATE IN COUNTY OF CONTRA COSTA,  
 STATE OF CALIFORNIA, 1872",  
 AND A PORTION OF LOT 50  
 AS DESIGNATED ON THE MAP ENTITLED  
 "MAP OF THE SAN PABLO RANCHO,  
 ACCOMPANYING AND FORMING A PART OF  
 THE FINAL REPORT OF THE REFEREES IN  
 PARTITION", WHICH MAP WAS FILED IN THE  
 OFFICE OF THE RECORDER OF THE COUNTY  
 OF CONTRA COSTA, STATE OF CALIFORNIA,  
 ON MARCH 1, 1894.

**LEGEND:**

- INDICATES EXISTING OVERALL BOUNDARY OF 819 O.R. 113
- P.O.C. — INDICATES POINT OF COMMENCEMENT
- P.O.B. — INDICATES POINT OF BEGINNING
-  — INDICATES PARCEL AREA 3.368 ACRES (GROUND UNITS), MORE OR LESS



VICINITY MAP  
 NO SCALE



**BASIS OF BEARINGS:**

THE BASIS OF BEARINGS FOR THIS DRAWING IS GRID BASED UPON CALIFORNIA COORDINATE SYSTEM, ZONE 3, ADJUSTMENT NAD83 AND EPOCH 1998, BASED UPON THE LINE BETWEEN NGS "B" ORDER STATIONS PID NUMBERS DE8503 AND AA3820, I.E. N20°05'59" E.

**PREPARED BY:**

PROJECTDESIGN CONSULTANTS  
 701 B STREET SUITE 800  
 SAN DIEGO, CALIFORNIA 92101  
 PHONE: (619) 235-6471

  
 GARY L. HUS, L.S. 7019 DATE 9/11/2003  
 REGISTRATION EXPIRES 6/30/2006



**EXHIBIT  
 'A'**

SHEET 1 OF 3

APPROXIMATE  
LOCATION  
U.S. BULK-HEAD  
LINE

ROB 76  
LSM 20

P.O.C.

P.O.B.

TIDE  
107.27

T. 1 N. R. 5 W. M.D.B. & M.  
SECTION 4

SECTION 9

T. 1 N. R. 5 W. M.D.B. & M.

ROB 76 LSM 20

RANCHO SAN PABLO  
LOT 50  
LOT 49  
RANCHO SAN PABLO

MEAN  
HIGH WATER  
LINE

LIMITS OF  
RANCHO  
SAN PABLO

PORTION OF  
RANCHO  
SAN PABLO

ROB 80  
LSM 10

MEAN  
HIGH WATER  
LINE

WESTERN  
DRIVE

**LINE DATA**

NO.	BEARING	DISTANCE
L1	S29°53'00"W	471.59'
L2	S71°22'13"W	440.41'
L3	N43°32'17"W	172.14'
L4	S46°25'17"W	45.74'

APPROXIMATE  
LOCATION  
U.S. BULKHEAD  
LINE



SCALE 1" = 1000'

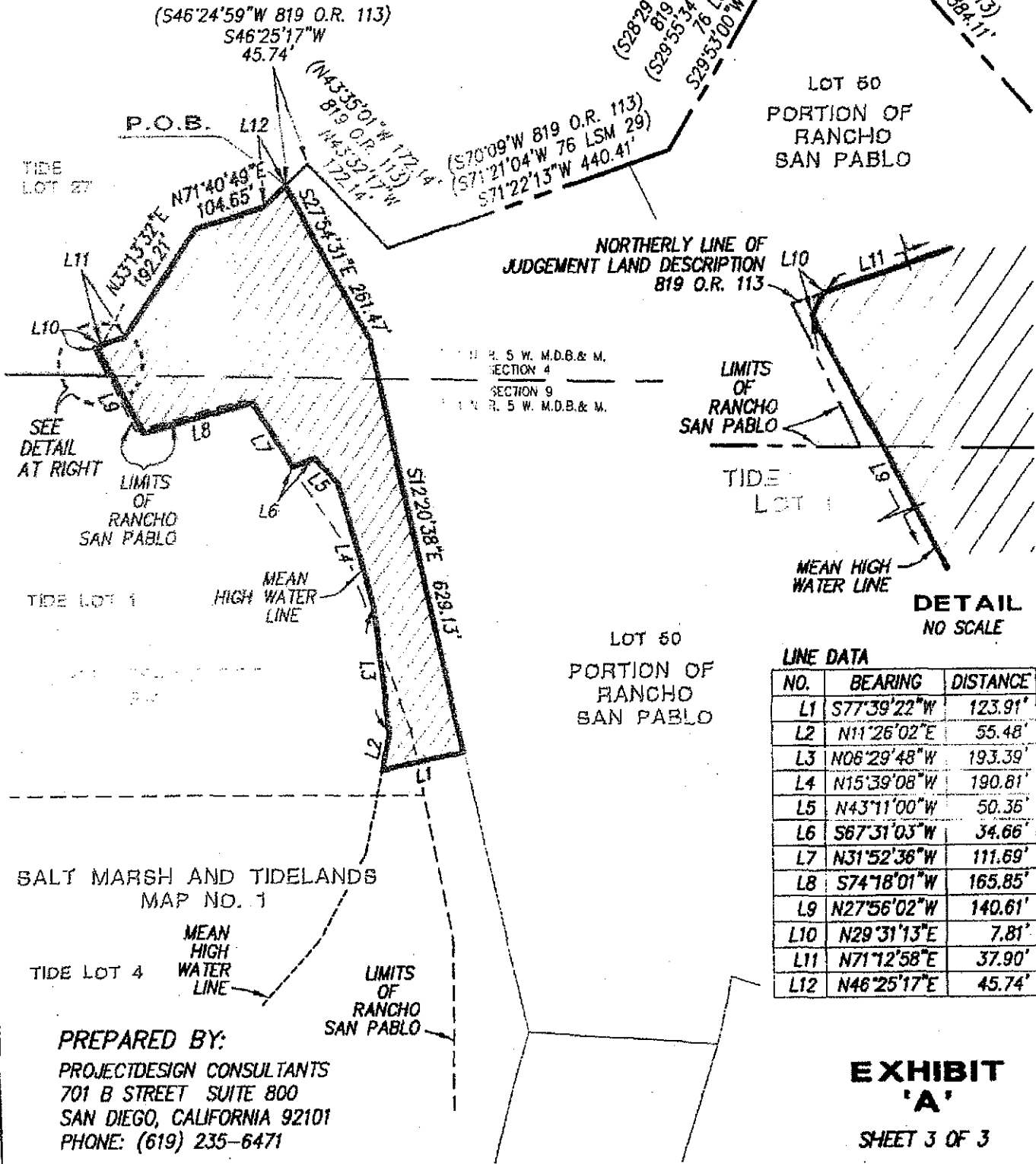
**PREPARED BY:**

PROJECT DESIGN CONSULTANTS  
701 B STREET SUITE 800  
SAN DIEGO, CALIFORNIA 92101  
PHONE: (619) 235-6471

**EXHIBIT  
'A'**

SHEET 2 OF 3

SALT MARSH  
AND TIDELANDS.  
MAP NO. 1



SECTION 4  
SECTION 9  
R. 5 W. M.D.B. & M.

**LINE DATA**

NO.	BEARING	DISTANCE
L1	S77°39'22"W	123.91'
L2	N11°26'02"E	55.48'
L3	N06°29'48"W	193.39'
L4	N15°39'08"W	190.81'
L5	N43°11'00"W	50.36'
L6	S67°31'03"W	34.66'
L7	N31°52'36"W	111.69'
L8	S74°18'01"W	165.85'
L9	N27°56'02"W	140.61'
L10	N29°31'13"E	7.81'
L11	N71°12'58"E	37.90'
L12	N46°25'17"E	45.74'

**EXHIBIT  
'A'**  
SHEET 3 OF 3

## LEGAL DESCRIPTION


PORTIONS OF TIDE LOTS 5 AND 6, AS DESIGNATED ON THE MAP ENTITLED "MAP NO. 1, SALT MARSH AND TIDE LANDS SITUATE IN COUNTY OF CONTRA COSTA, STATE OF CALIFORNIA, 1872", AND A PORTION OF LOTS 49 AND 50, AS DESIGNATED ON THE MAP ENTITLED "MAP OF THE SAN PABLO RANCHO, ACCOMPANYING AND FORMING A PART OF THE FINAL REPORT OF THE REFEREES IN PARTITION", WHICH MAP WAS FILED IN THE OFFICE OF THE RECORDER OF THE COUNTY OF CONTRA COSTA, STATE OF CALIFORNIA, ON MARCH 1, 1894, MORE PARTICULARLY DESCRIBED AS FOLLOWS:

COMMENCING AT A POINT AT THE SOUTHEASTERLY TERMINUS OF THAT CERTAIN COURSE IN JUDGMENT RECORDED JULY 28, 1945, BOOK 819, OFFICIAL RECORDS, PAGE 113, HAVING A BEARING OF NORTH 40°27'17" WEST, 2383.78 FEET (NORTH 41°23' WEST, 2384.11 FEET, 819 O.R. 113), (NORTH 40°27'00" WEST, 2383.48 FEET, 76 LSM 29), SAID POINT ALSO BEING A FOUND 8" CONCRETE MONUMENT WITH STEEL PIN AS REFERENCED PER RECORD OF SURVEY 76 LSM 29, RECORDED IN THE OFFICE OF THE RECORDER OF THE COUNTY OF CONTRA COSTA; THENCE SOUTH 64°25'47" WEST, 2712.62 FEET TO THE **POINT OF BEGINNING**; THENCE SOUTH 84°51'47" WEST, 193.82 FEET; THENCE SOUTH 43°21'42" WEST, 362.28 FEET TO THE MEAN HIGH WATER LINE ON THE SAN FRANCISCO BAY, SAID MEAN HIGH WATER LINE SET AT 2.62 FEET, SEA LEVEL DATUM OF 1929, AS SAID ELEVATION IS DETERMINED FROM TIDAL BENCHMARK NO. 5 HAVING NATIONAL OCEAN SURVEY PID NO. HT0935; THENCE ALONG SAID MEAN HIGH WATER LINE THE FOLLOWING COURSES: SOUTH 82°04'52" WEST, 150.24 FEET; THENCE NORTH 80°48'14" WEST, 89.92 FEET; THENCE NORTH 55°02'10" WEST, 72.77 FEET TO A POINT ON THE WESTERLY LINE OF SAID TIDE LOT 6; THENCE NORTH 37°14'14" WEST, 72.18 FEET (NORTH 38°19' WEST, 819 O.R. 113) TO AN ANGLE POINT IN THE EXTERIOR BOUNDARY OF SAID MAP OF SAN PABLO RANCHO; THENCE ALONG SAID EXTERIOR BOUNDARY NORTH 40°46'12" WEST, 92.71 FEET (SOUTH 42° EAST, 92.40 FEET, SAN PABLO RANCHO); THENCE NORTH 23°46'12" WEST, 141.06 FEET (SOUTH 25° EAST, 141.04 FEET, SAN PABLO RANCHO); THENCE NORTH 14°13'48" EAST, 112.58 FEET (SOUTH 13° WEST, SAN PABLO RANCHO) TO SAID MEAN HIGH WATER LINE; THENCE ALONG SAID MEAN HIGH WATER LINE NORTH 20°19'07" EAST, 184.59; THENCE NORTH 31°36'12" EAST, 56.23 FEET; THENCE NORTH 76°07'01" EAST, 74.51 FEET; THENCE NORTH 36°37'57" EAST, 214.58 FEET; THENCE LEAVING SAID MEAN HIGH WATER LINE SOUTH 76°04'00" EAST, 128.24 FEET; THENCE NORTH 11°36'22" EAST, 5.21 FEET; THENCE SOUTH 78°23'38" EAST, 144.84 FEET; THENCE SOUTH 24°41'35" EAST, 377.75 FEET; THENCE SOUTH 29°26'53" EAST, 176.01 FEET; THENCE SOUTH 43°57'58" EAST, 134.67 FEET TO THE **POINT OF BEGINNING**.

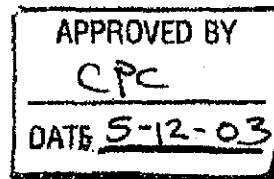



ATTACHED HERETO IS A PLAT LABELED EXHIBIT 'A' AND BY THIS REFERENCE MADE A PART THEREOF. ALL DISTANCES SHOWN HEREON ARE GRID DISTANCES. ALL AREA ACREAGES ARE EXPRESSED IN GROUND UNITS. TO COMPUTE GROUND DISTANCES, DIVIDE GRID DISTANCES BY 0.999937572. ALL BEARINGS SHOWN HEREON ARE GRID BASED UPON CALIFORNIA COORDINATE SYSTEM ZONE 3, ADJUSTMENT, NAD83, AND EPOCH 1998.

SAID PARCEL OF LAND CONTAINS 12.259 ACRES (GROUND UNITS), MORE OR LESS.

  
GARY L. HUS  
L.S. 7019  
EXPIRATION DATE 6/30/2006


5/9/03  
DATE

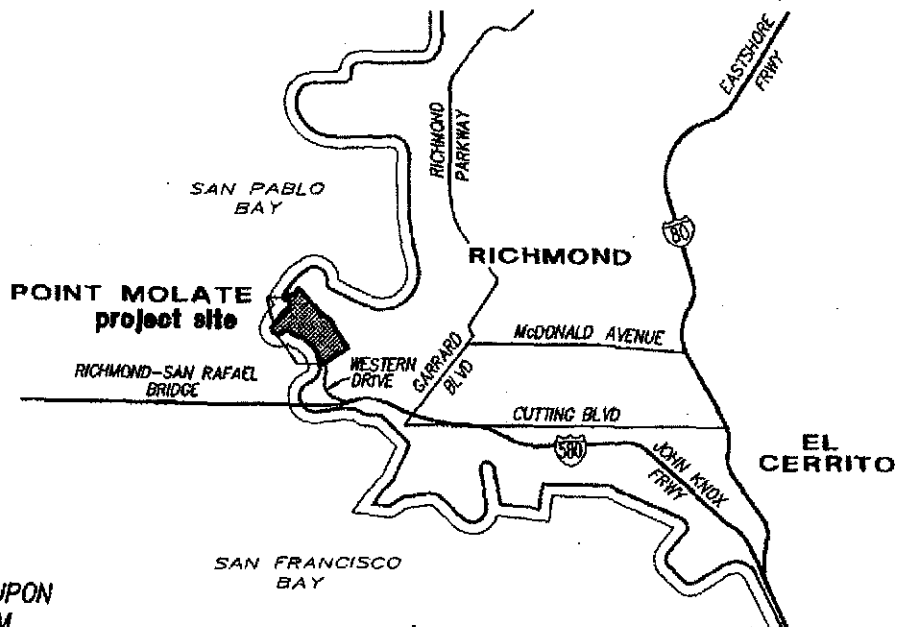


**LEGAL DESCRIPTION:**

PORTIONS OF TIDE LOTS 5 AND 6, AS DESIGNATED ON THE MAP ENTITLED "MAP NO. 1, SALT MARSH AND TIDE LANDS SITUATE IN COUNTY OF CONTRA COSTA, STATE OF CALIFORNIA, 1872", AND A PORTION OF LOTS 49 AND 50, AS DESIGNATED ON THE MAP ENTITLED "MAP OF THE SAN PABLO RANCHO, ACCOMPANYING AND FORMING A PART OF THE FINAL REPORT OF THE REFEREES IN PARTITION", WHICH MAP WAS FILED IN THE OFFICE OF THE RECORDER OF THE COUNTY OF CONTRA COSTA, STATE OF CALIFORNIA, ON MARCH 1, 1894.

**LEGEND:**

- INDICATES EXISTING OVERALL BOUNDARY OF 819 O.R. 113
- P.O.C. --- INDICATES POINT OF COMMENCEMENT
- P.O.B. --- INDICATES POINT OF BEGINNING
-  INDICATES PARCEL AREA 12.259 ACRES (GROUND UNITS), MORE OR LESS




**VICINITY MAP**  
NO SCALE


**BASIS OF BEARINGS:**

THE BASIS OF BEARINGS FOR THIS DRAWING IS GRID BASED UPON CALIFORNIA COORDINATE SYSTEM, ZONE 3, ADJUSTMENT NAD83 AND EPOCH 1998, BASED UPON THE LINE BETWEEN NGS "B" ORDER STATIONS PID NUMBERS DE8503 AND AA3820, I.E. N20°05'59" E.

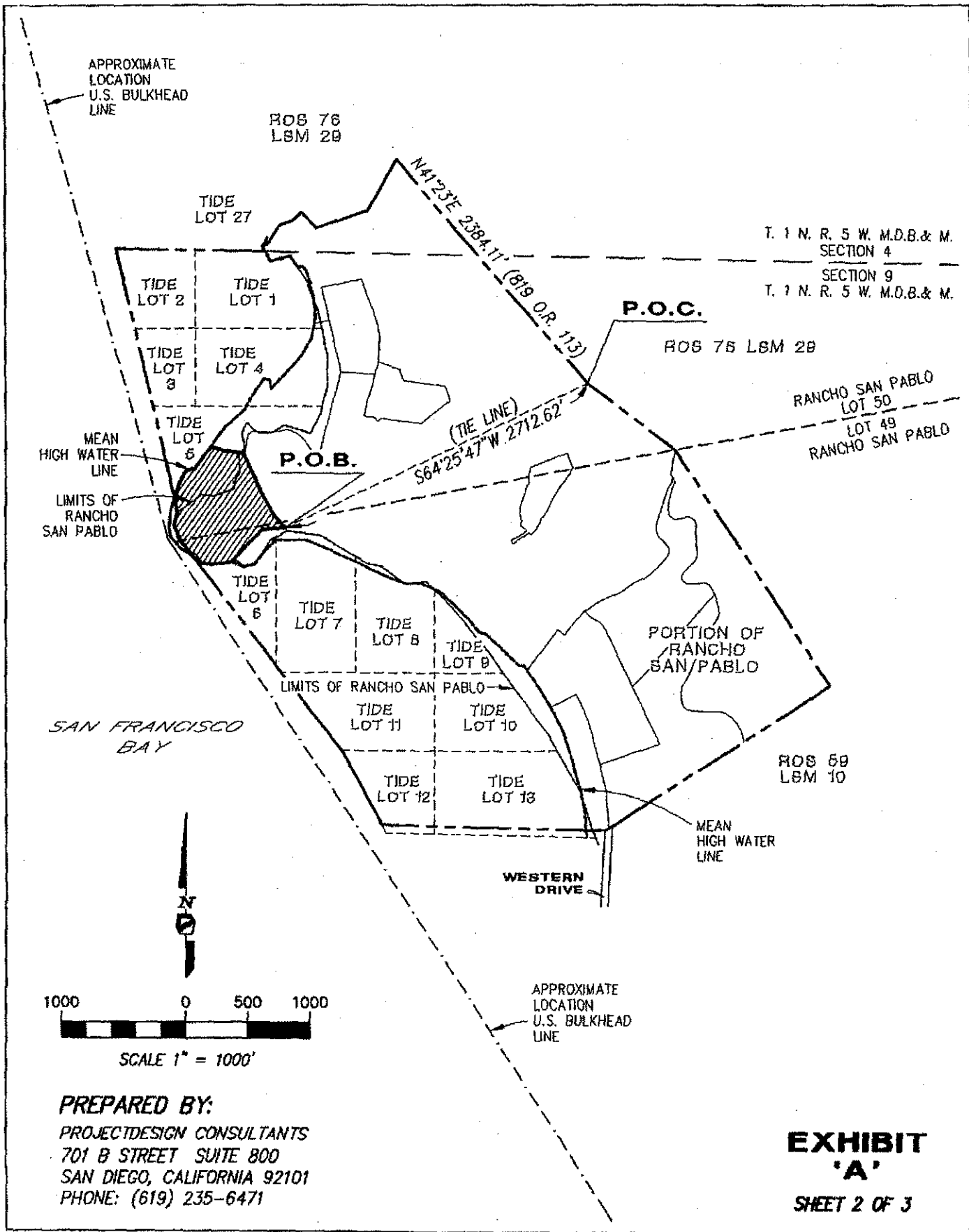
**PREPARED BY:**

PROJECTDESIGN CONSULTANTS  
701 B STREET SUITE 800  
SAN DIEGO, CALIFORNIA 92101  
PHONE: (619) 235-6471

 5/9/03  
GARY L. HUS, L.S. 7019 DATE  
REGISTRATION EXPIRES 6/30/2006



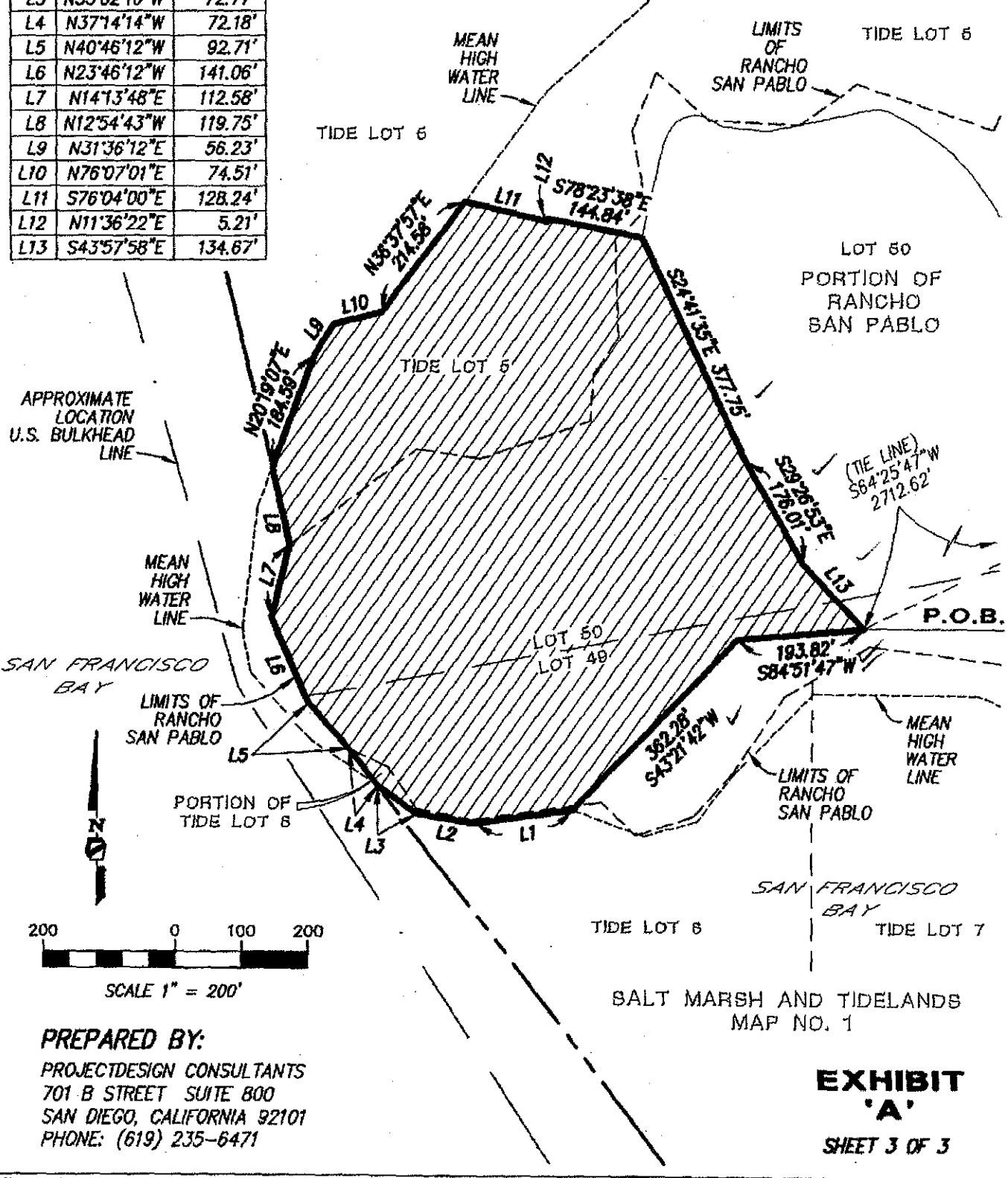
**EXHIBIT**  
**'A'**  
SHEET 1 OF 3



LINE DATA

NO.	BEARING	DISTANCE
L1	S82°04'52"W	150.24'
L2	N80°48'14"W	89.92'
L3	N55°02'10"W	72.77'
L4	N37°14'14"W	72.18'
L5	N40°46'12"W	92.71'
L6	N23°46'12"W	141.06'
L7	N14°13'48"E	112.58'
L8	N12°54'43"W	119.75'
L9	N31°36'12"E	56.23'
L10	N76°07'01"E	74.51'
L11	S76°04'00"E	128.24'
L12	N11°36'22"E	5.21'
L13	S43°57'58"E	134.67'

TIDE LOT 4  
 BALT MARSH AND TIDELANDS  
 MAP NO. 1



PREPARED BY:

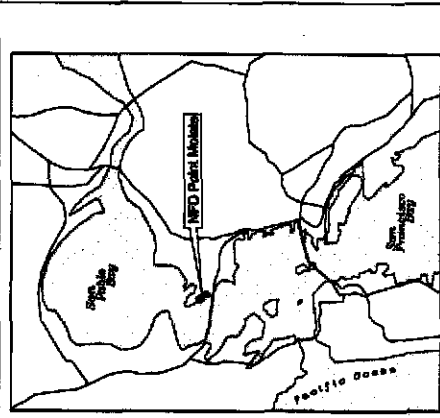
PROJECTDESIGN CONSULTANTS  
 701 B STREET SUITE 800  
 SAN DIEGO, CALIFORNIA 92101  
 PHONE: (619) 235-6471

EXHIBIT  
 'A'

SHEET 3 OF 3

**EXHIBIT B**

**MAP OF AREAS SUBJECT  
TO RESTRICTIONS**



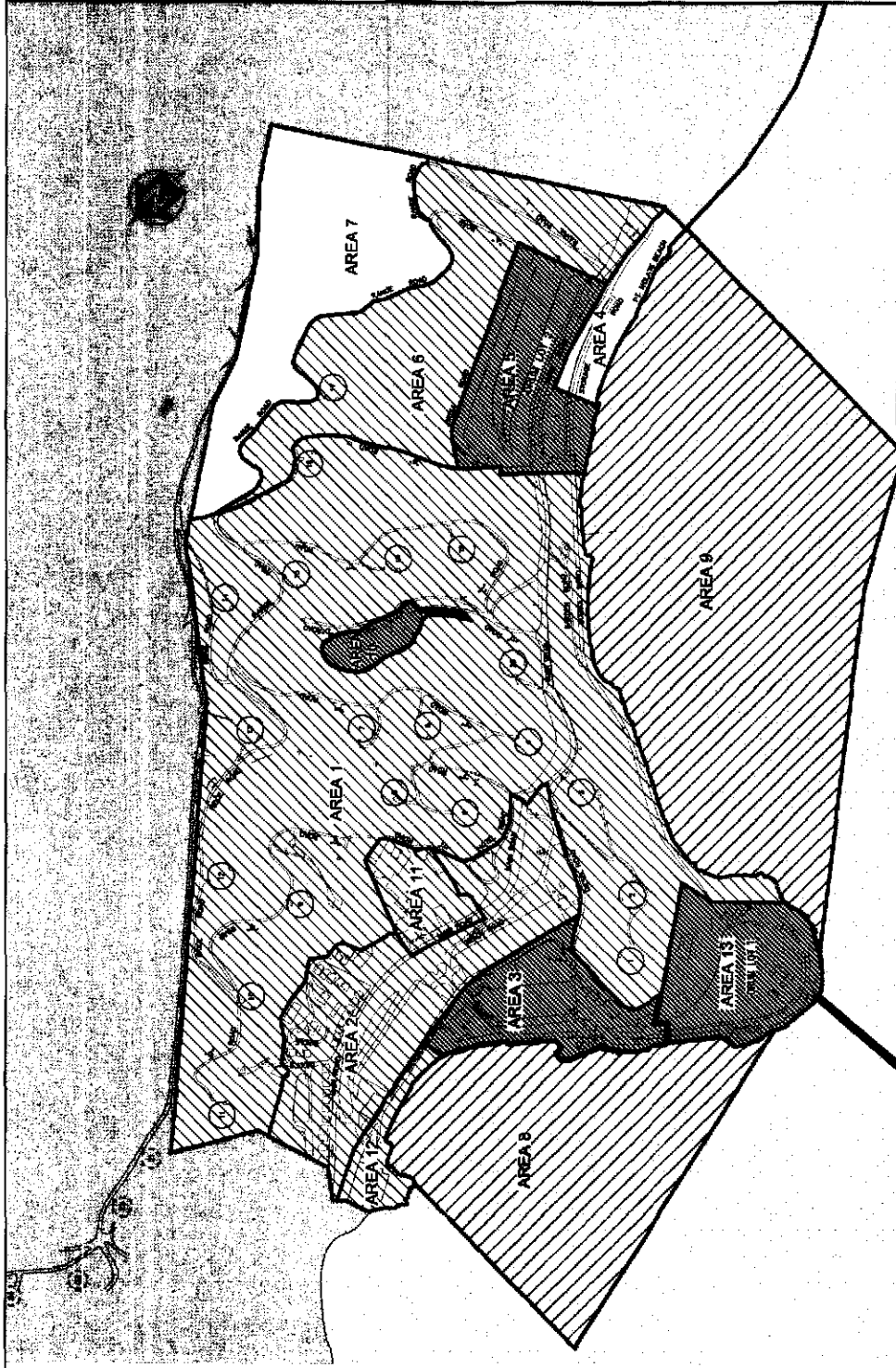
**LEGEND**

- Disposal Area Subject to FOSTET
- Fuel Prior to be Transferred as an Appurtenance to Disposal Area 13
- Previously Transferred Disposal Area to the City of Richmond
- ▨ Previously Transferred Offshore Disposal Area to the City of Richmond
- Chevron Corporation Refinery
- Underground Storage Tanks
- Building
- Road
- Finding of Suitability for Early Transfer



**Areas Subject to Restrictions  
Exhibit B**

**LFR** an **ARCADIS** company



- AREAS SUBJECT TO RESTRICTIONS**
- ▨ FOSTET Property (subject to 2010 CRUP)
  - ▨ Offshore FOST Property (not subject to 2010 CRUP)
  - Upland FOST Property (not subject to 2010 CRUP)
  - ▨ 2003 CRUP Property (subject to 2010 CRUP)

SOURCE BASE DRAWING: FINAL  
SUPPLEMENTAL ENVIRONMENTAL  
BASELINE SURVEY  
NAVAL FUEL DEPOT POINT MOLATE  
(TETRA TECH EM INC.)

\\design\001\054\260\2009\FT MOLATE EBS Parcel REV2.dwg Mar 19 2010 12:02pm

**END OF DOCUMENT**

**San Francisco Bay Trail At Point Molate**


Point Molate

Richmond, CA 94801

Inquiry Number: 4512485.2s

January 13, 2016

**The EDR Radius Map™ Report with GeoCheck®**



6 Armstrong Road, 4th floor  
Shelton, CT 06484  
Toll Free: 800.352.0050  
[www.edrnet.com](http://www.edrnet.com)

# TABLE OF CONTENTS

<u>SECTION</u>	<u>PAGE</u>
Executive Summary .....	ES1
Overview Map .....	2
Detail Map .....	3
Map Findings Summary .....	4
Map Findings .....	8
Orphan Summary .....	645
Government Records Searched/Data Currency Tracking .....	GR-1
 <b><u>GEOCHECK ADDENDUM</u></b>	
Physical Setting Source Addendum .....	A-1
Physical Setting Source Summary .....	A-2
Physical Setting SSURGO Soil Map .....	A-5
Physical Setting Source Map .....	A-8
Physical Setting Source Map Findings .....	A-10
Physical Setting Source Records Searched .....	PSGR-1

***Thank you for your business.***  
 Please contact EDR at 1-800-352-0050  
 with any questions or comments.

### Disclaimer - Copyright and Trademark Notice

This Report contains certain information obtained from a variety of public and other sources reasonably available to Environmental Data Resources, Inc. It cannot be concluded from this Report that coverage information for the target and surrounding properties does not exist from other sources. **NO WARRANTY EXPRESSED OR IMPLIED, IS MADE WHATSOEVER IN CONNECTION WITH THIS REPORT. ENVIRONMENTAL DATA RESOURCES, INC. SPECIFICALLY DISCLAIMS THE MAKING OF ANY SUCH WARRANTIES, INCLUDING WITHOUT LIMITATION, MERCHANTABILITY OR FITNESS FOR A PARTICULAR USE OR PURPOSE. ALL RISK IS ASSUMED BY THE USER. IN NO EVENT SHALL ENVIRONMENTAL DATA RESOURCES, INC. BE LIABLE TO ANYONE, WHETHER ARISING OUT OF ERRORS OR OMISSIONS, NEGLIGENCE, ACCIDENT OR ANY OTHER CAUSE, FOR ANY LOSS OF DAMAGE, INCLUDING, WITHOUT LIMITATION, SPECIAL, INCIDENTAL, CONSEQUENTIAL, OR EXEMPLARY DAMAGES. ANY LIABILITY ON THE PART OF ENVIRONMENTAL DATA RESOURCES, INC. IS STRICTLY LIMITED TO A REFUND OF THE AMOUNT PAID FOR THIS REPORT.** Purchaser accepts this Report "AS IS". Any analyses, estimates, ratings, environmental risk levels or risk codes provided in this Report are provided for illustrative purposes only, and are not intended to provide, nor should they be interpreted as providing any facts regarding, or prediction or forecast of, any environmental risk for any property. Only a Phase I Environmental Site Assessment performed by an environmental professional can provide information regarding the environmental risk for any property. Additionally, the information provided in this Report is not to be construed as legal advice.

Copyright 2016 by Environmental Data Resources, Inc. All rights reserved. Reproduction in any media or format, in whole or in part, of any report or map of Environmental Data Resources, Inc., or its affiliates, is prohibited without prior written permission.

EDR and its logos (including Sanborn and Sanborn Map) are trademarks of Environmental Data Resources, Inc. or its affiliates. All other trademarks used herein are the property of their respective owners.



## EXECUTIVE SUMMARY

A search of available environmental records was conducted by Environmental Data Resources, Inc (EDR). The report was designed to assist parties seeking to meet the search requirements of EPA's Standards and Practices for All Appropriate Inquiries (40 CFR Part 312), the ASTM Standard Practice for Environmental Site Assessments (E 1527-13) or custom requirements developed for the evaluation of environmental risk associated with a parcel of real estate.

### TARGET PROPERTY INFORMATION

#### ADDRESS

POINT MOLATE  
RICHMOND, CA 94801

#### COORDINATES

Latitude (North): 37.9473000 - 37° 56' 50.28"  
Longitude (West): 122.4211000 - 122° 25' 15.96"  
Universal Transverse Mercator: Zone 10  
UTM X (Meters): 550863.7  
UTM Y (Meters): 4199920.5  
Elevation: 22 ft. above sea level

### USGS TOPOGRAPHIC MAP ASSOCIATED WITH TARGET PROPERTY

Target Property Map: 5641122 SAN QUENTIN, CA  
Version Date: 2012

### AERIAL PHOTOGRAPHY IN THIS REPORT

Portions of Photo from: 20120520  
Source: USDA

MAPPED SITES SUMMARY

Target Property Address:  
 POINT MOLATE  
 RICHMOND, CA 94801

Click on Map ID to see full detail.

MAP ID	SITE NAME	ADDRESS	DATABASE ACRONYMS	RELATIVE ELEVATION	DIST (ft. & mi.) DIRECTION
A1	U S NAVY, FUEL DEPT.	POINT MOLATE SITE	SWEEPS UST, CA FID UST	Lower	1 ft.
2	NAVAL FUEL DEPOT POI	NFD POINT MOLATE / 3	SWF/LF	Lower	1 ft.
3	BULK FUEL STORAGE FA		ENVIROSTOR	Higher	1 ft.
4	GW MON & NPDES PACKA	WESTERN ROAD	SLIC	Lower	1 ft.
5	DUTRA MATERIALS		US MINES	Higher	1 ft.
A6	FUEL DEPT. NSCO	POINT MOLAE SITE	HIST UST	Lower	1 ft.
7	PACIFIC MOLASSES COM	2055 WESTERN	LUST, SLIC, HAZNET, HIST CORTESE, NPDES, CONTRA...	Higher	1 ft.
8	PAKTANK RICHMOND INC	2101 WESTERN DR	RCRA-SQG, LUST, SWEEPS UST, HIST UST, CA FID UST,...	Higher	1 ft.
9	CALTRANS-RICHMOND/SA	TOLL PLAZA I-580	CA FID UST	Higher	1 ft.
A10	PACIFIC BELL	POINT MOLATE	RCRA-SQG	Lower	19, 0.004, WSW
11	NFD POINT MOLATE SIT	POINT MOLATE	SLIC	Higher	144, 0.027, East
B12	POINT MOLATE/RICHMON	300+ ACRES; IN THE P	RESPONSE, ENVIROSTOR	Lower	688, 0.130, NNE
B13	POINT MOLATE	FUEL DEPO NSCO,POINT	WMUDS/SWAT	Lower	688, 0.130, NNE
B14	CAO-POINT MOLATE	FUEL DEPO NSCO POINT	HIST CORTESE	Lower	688, 0.130, NNE
B15	NAVAL SUPPLY CENTER	NSC FUEL DEPTMENT,PO	RCRA-LQG	Lower	688, 0.130, NNE
16	CALTRANS-RICHMOND-SA	TOLL BRIDGE	ENVIROSTOR, VCP	Higher	978, 0.185, SE
17	MODESTO TALLOW	UNKNOWN UNKNOWN	LUST, HIST CORTESE	Higher	1091, 0.207, ESE
18	REDWOOD PAINTING CO	841 CHEVRON WAY	CERCLIS-NFRAP, CORRACTS, RAATS, FINDS	Higher	3078, 0.583, ESE
19	CHEVRON RICHMOND REF	841 CHEVRON WAY	ENVIROSTOR, SLIC, WMUDS/SWAT, CHMIRS, LDS,...	Higher	3644, 0.690, ESE

# EXECUTIVE SUMMARY

## TARGET PROPERTY SEARCH RESULTS

The target property was not listed in any of the databases searched by EDR.

## DATABASES WITH NO MAPPED SITES

No mapped sites were found in EDR's search of available ("reasonably ascertainable ") government records either on the target property or within the search radius around the target property for the following databases:

## STANDARD ENVIRONMENTAL RECORDS

### ***Federal NPL site list***

NPL..... National Priority List  
Proposed NPL..... Proposed National Priority List Sites  
NPL LIENS..... Federal Superfund Liens

### ***Federal Delisted NPL site list***

Delisted NPL..... National Priority List Deletions

### ***Federal CERCLIS list***

FEDERAL FACILITY..... Federal Facility Site Information listing  
CERCLIS..... Comprehensive Environmental Response, Compensation, and Liability Information System

### ***Federal CERCLIS NFRAP site List***

CERCLIS-NFRAP..... CERCLIS No Further Remedial Action Planned

### ***Federal RCRA non-CORRACTS TSD facilities list***

RCRA-TSDF..... RCRA - Treatment, Storage and Disposal

### ***Federal RCRA generators list***

RCRA-CESQG..... RCRA - Conditionally Exempt Small Quantity Generator

### ***Federal institutional controls / engineering controls registries***

LUCIS..... Land Use Control Information System  
US ENG CONTROLS..... Engineering Controls Sites List  
US INST CONTROL..... Sites with Institutional Controls

### ***Federal ERNS list***

ERNS..... Emergency Response Notification System

### ***State and tribal leaking storage tank lists***

INDIAN LUST..... Leaking Underground Storage Tanks on Indian Land

# EXECUTIVE SUMMARY

## ***State and tribal registered storage tank lists***

FEMA UST..... Underground Storage Tank Listing  
UST..... Active UST Facilities  
AST..... Aboveground Petroleum Storage Tank Facilities  
INDIAN UST..... Underground Storage Tanks on Indian Land

## ***State and tribal voluntary cleanup sites***

INDIAN VCP..... Voluntary Cleanup Priority Listing

## ***State and tribal Brownfields sites***

BROWNFIELDS..... Considered Brownfields Sites Listing

## **ADDITIONAL ENVIRONMENTAL RECORDS**

### ***Local Brownfield lists***

US BROWNFIELDS..... A Listing of Brownfields Sites

### ***Local Lists of Landfill / Solid Waste Disposal Sites***

SWRCY..... Recycler Database  
HAULERS..... Registered Waste Tire Haulers Listing  
INDIAN ODI..... Report on the Status of Open Dumps on Indian Lands  
ODI..... Open Dump Inventory  
DEBRIS REGION 9..... Torres Martinez Reservation Illegal Dump Site Locations

### ***Local Lists of Hazardous waste / Contaminated Sites***

US HIST CDL..... National Clandestine Laboratory Register  
HIST Cal-Sites..... Historical Calsites Database  
SCH..... School Property Evaluation Program  
CDL..... Clandestine Drug Labs  
Toxic Pits..... Toxic Pits Cleanup Act Sites  
US CDL..... Clandestine Drug Labs

### ***Local Land Records***

LIENS..... Environmental Liens Listing  
LIENS 2..... CERCLA Lien Information  
DEED..... Deed Restriction Listing

### ***Records of Emergency Release Reports***

HMIRS..... Hazardous Materials Information Reporting System  
CHMIRS..... California Hazardous Material Incident Report System  
LDS..... Land Disposal Sites Listing  
MCS..... Military Cleanup Sites Listing  
SPILLS 90..... SPILLS 90 data from FirstSearch

### ***Other Ascertainable Records***

RCRA NonGen / NLR..... RCRA - Non Generators / No Longer Regulated

## EXECUTIVE SUMMARY

FUDS.....	Formerly Used Defense Sites
DOD.....	Department of Defense Sites
SCRD DRYCLEANERS.....	State Coalition for Remediation of Drycleaners Listing
US FIN ASSUR.....	Financial Assurance Information
EPA WATCH LIST.....	EPA WATCH LIST
2020 COR ACTION.....	2020 Corrective Action Program List
TSCA.....	Toxic Substances Control Act
TRIS.....	Toxic Chemical Release Inventory System
SSTS.....	Section 7 Tracking Systems
ROD.....	Records Of Decision
RMP.....	Risk Management Plans
RAATS.....	RCRA Administrative Action Tracking System
PRP.....	Potentially Responsible Parties
PADS.....	PCB Activity Database System
ICIS.....	Integrated Compliance Information System
FTTS.....	FIFRA/ TSCA Tracking System - FIFRA (Federal Insecticide, Fungicide, & Rodenticide Act)/TSCA (Toxic Substances Control Act)
MLTS.....	Material Licensing Tracking System
COAL ASH DOE.....	Steam-Electric Plant Operation Data
COAL ASH EPA.....	Coal Combustion Residues Surface Impoundments List
PCB TRANSFORMER.....	PCB Transformer Registration Database
RADINFO.....	Radiation Information Database
HIST FTTS.....	FIFRA/TSCA Tracking System Administrative Case Listing
DOT OPS.....	Incident and Accident Data
CONSENT.....	Superfund (CERCLA) Consent Decrees
INDIAN RESERV.....	Indian Reservations
UMTRA.....	Uranium Mill Tailings Sites
LEAD SMELTERS.....	Lead Smelter Sites
US AIRS.....	Aerometric Information Retrieval System Facility Subsystem
FINDS.....	Facility Index System/Facility Registry System
CA BOND EXP. PLAN.....	Bond Expenditure Plan
Cortese.....	"Cortese" Hazardous Waste & Substances Sites List
CUPA Listings.....	CUPA Resources List
DRYCLEANERS.....	Cleaner Facilities
EMI.....	Emissions Inventory Data
ENF.....	Enforcement Action Listing
Financial Assurance.....	Financial Assurance Information Listing
HAZNET.....	Facility and Manifest Data
HWT.....	Registered Hazardous Waste Transporter Database
MINES.....	Mines Site Location Listing
MWMP.....	Medical Waste Management Program Listing
NPDES.....	NPDES Permits Listing
PEST LIC.....	Pesticide Regulation Licenses Listing
PROC.....	Certified Processors Database
Notify 65.....	Proposition 65 Records
UIC.....	UIC Listing
WASTEWATER PITS.....	Oil Wastewater Pits Listing
WDS.....	Waste Discharge System
WIP.....	Well Investigation Program Case List

### **EDR HIGH RISK HISTORICAL RECORDS**

#### ***EDR Exclusive Records***

EDR MGP..... EDR Proprietary Manufactured Gas Plants

## EXECUTIVE SUMMARY

EDR Hist Auto..... EDR Exclusive Historic Gas Stations  
EDR Hist Cleaner..... EDR Exclusive Historic Dry Cleaners

### EDR RECOVERED GOVERNMENT ARCHIVES

#### ***Exclusive Recovered Govt. Archives***

RGA LF..... Recovered Government Archive Solid Waste Facilities List  
RGA LUST..... Recovered Government Archive Leaking Underground Storage Tank

### SURROUNDING SITES: SEARCH RESULTS

Surrounding sites were identified in the following databases.

Elevations have been determined from the USGS Digital Elevation Model and should be evaluated on a relative (not an absolute) basis. Relative elevation information between sites of close proximity should be field verified. Sites with an elevation equal to or higher than the target property have been differentiated below from sites with an elevation lower than the target property.

Page numbers and map identification numbers refer to the EDR Radius Map report where detailed data on individual sites can be reviewed.

Sites listed in ***bold italics*** are in multiple databases.

Unmappable (orphan) sites are not considered in the foregoing analysis.

### STANDARD ENVIRONMENTAL RECORDS

#### ***Federal RCRA CORRACTS facilities list***

CORRACTS: CORRACTS is a list of handlers with RCRA Corrective Action Activity. This report shows which nationally-defined corrective action core events have occurred for every handler that has had corrective action activity.

A review of the CORRACTS list, as provided by EDR, and dated 06/09/2015 has revealed that there is 1 CORRACTS site within approximately 1 mile of the target property.

<u>Equal/Higher Elevation</u>	<u>Address</u>	<u>Direction / Distance</u>	<u>Map ID</u>	<u>Page</u>
<b><i>REDWOOD PAINTING CO</i></b>	<b><i>841 CHEVRON WAY</i></b>	<b><i>ESE 1/2 - 1 (0.583 mi.)</i></b>	<b><i>18</i></b>	<b><i>48</i></b>

#### ***Federal RCRA generators list***

RCRA-LQG: RCRAInfo is EPA's comprehensive information system, providing access to data supporting the Resource Conservation and Recovery Act (RCRA) of 1976 and the Hazardous and Solid Waste Amendments (HSWA) of 1984. The database includes selective information on sites which generate, transport, store, treat and/or dispose of hazardous waste as defined by the Resource Conservation and Recovery Act (RCRA). Large quantity generators (LQGs) generate over 1,000 kilograms (kg) of hazardous waste, or over 1 kg of acutely hazardous waste per month.

A review of the RCRA-LQG list, as provided by EDR, and dated 06/09/2015 has revealed that there is 1 RCRA-LQG site within approximately 0.25 miles of the target property.

## EXECUTIVE SUMMARY

<u>Lower Elevation</u>	<u>Address</u>	<u>Direction / Distance</u>	<u>Map ID</u>	<u>Page</u>
NAVAL SUPPLY CENTER	NSC FUEL DEPTMENT,PO	NNE 1/8 - 1/4 (0.130 mi.)	B15	43

RCRA-SQG: RCRAInfo is EPA's comprehensive information system, providing access to data supporting the Resource Conservation and Recovery Act (RCRA) of 1976 and the Hazardous and Solid Waste Amendments (HSWA) of 1984. The database includes selective information on sites which generate, transport, store, treat and/or dispose of hazardous waste as defined by the Resource Conservation and Recovery Act (RCRA). Small quantity generators (SQGs) generate between 100 kg and 1,000 kg of hazardous waste per month.

A review of the RCRA-SQG list, as provided by EDR, and dated 06/09/2015 has revealed that there are 2 RCRA-SQG sites within approximately 0.25 miles of the target property.

<u>Equal/Higher Elevation</u>	<u>Address</u>	<u>Direction / Distance</u>	<u>Map ID</u>	<u>Page</u>
<b>PAKTANK RICHMOND INC</b>	<b>2101 WESTERN DR</b>	<b>0 - 1/8 (0.000 mi.)</b>	<b>8</b>	<b>31</b>
<u>Lower Elevation</u>	<u>Address</u>	<u>Direction / Distance</u>	<u>Map ID</u>	<u>Page</u>
PACIFIC BELL	POINT MOLATE	WSW 0 - 1/8 (0.004 mi.)	A10	38

### ***State- and tribal - equivalent NPL***

RESPONSE: Identifies confirmed release sites where DTSC is involved in remediation, either in a lead or oversight capacity. These confirmed release sites are generally high-priority and high potential risk.

A review of the RESPONSE list, as provided by EDR, and dated 11/07/2015 has revealed that there is 1 RESPONSE site within approximately 1 mile of the target property.

<u>Lower Elevation</u>	<u>Address</u>	<u>Direction / Distance</u>	<u>Map ID</u>	<u>Page</u>
<b>POINT MOLATE/RICHMON</b> Status: Refer: RWQCB Facility Id: 7970002	<b>300+ ACRES; IN THE P</b>	<b>NNE 1/8 - 1/4 (0.130 mi.)</b>	<b>B12</b>	<b>40</b>

### ***State- and tribal - equivalent CERCLIS***

ENVIROSTOR: The Department of Toxic Substances Control's (DTSC's) Site Mitigation and Brownfields Reuse Program's (SMBRP's) EnviroStor database identifies sites that have known contamination or sites for which there may be reasons to investigate further. The database includes the following site types: Federal Superfund sites (National Priorities List (NPL)); State Response, including Military Facilities and State Superfund; Voluntary Cleanup; and School sites. EnviroStor provides similar information to the information that was available in CalSites, and provides additional site information, including, but not limited to, identification of formerly-contaminated properties that have been released for reuse, properties where environmental deed restrictions have been recorded to prevent inappropriate land uses, and risk characterization information that is used to assess potential impacts to public health and the environment at contaminated sites.

A review of the ENVIROSTOR list, as provided by EDR, and dated 11/07/2015 has revealed that there are 4 ENVIROSTOR sites within approximately 1 mile of the target property.

## EXECUTIVE SUMMARY

<u>Equal/Higher Elevation</u>	<u>Address</u>	<u>Direction / Distance</u>	<u>Map ID</u>	<u>Page</u>
BULK FUEL STORAGE FA Facility Id: 80000376 Status: Refer: RWQCB		0 - 1/8 (0.000 mi.)	3	17
<b>CALTRANS-RICHMOND-SA</b> Facility Id: 48160004 Status: No Further Action	<b>TOLL BRIDGE</b>	<b>SE 1/8 - 1/4 (0.185 mi.)</b>	<b>16</b>	<b>44</b>
<b>CHEVRON RICHMOND REF</b> Facility Id: 80001593 Status: Refer: RWQCB	<b>841 CHEVRON WAY</b>	<b>ESE 1/2 - 1 (0.690 mi.)</b>	<b>19</b>	<b>55</b>
<u>Lower Elevation</u>	<u>Address</u>	<u>Direction / Distance</u>	<u>Map ID</u>	<u>Page</u>
<b>POINT MOLATE/RICHMON</b> Facility Id: 7970002 Status: Refer: RWQCB	<b>300+ ACRES; IN THE P</b>	<b>NNE 1/8 - 1/4 (0.130 mi.)</b>	<b>B12</b>	<b>40</b>

### **State and tribal landfill and/or solid waste disposal site lists**

SWF/LF: The Solid Waste Facilities/Landfill Sites records typically contain an inventory of solid waste disposal facilities or landfills in a particular state. The data come from the Integrated Waste Management Board's Solid Waste Information System (SWIS) database.

A review of the SWF/LF list, as provided by EDR, and dated 08/17/2015 has revealed that there is 1 SWF/LF site within approximately 0.5 miles of the target property.

<u>Lower Elevation</u>	<u>Address</u>	<u>Direction / Distance</u>	<u>Map ID</u>	<u>Page</u>
NAVAL FUEL DEPOT POI Facility ID: 07-CR-0042 Operational Status: Closed Regulation Status: Pre-regulations	NFD POINT MOLATE / 3	0 - 1/8 (0.000 mi.)	2	16

### **State and tribal leaking storage tank lists**

LUST: The Leaking Underground Storage Tank Incident Reports contain an inventory of reported leaking underground storage tank incidents. The data come from the State Water Resources Control Board Leaking Underground Storage Tank Information System.

A review of the LUST list, as provided by EDR, and dated 10/21/2015 has revealed that there are 3 LUST sites within approximately 0.5 miles of the target property.

<u>Equal/Higher Elevation</u>	<u>Address</u>	<u>Direction / Distance</u>	<u>Map ID</u>	<u>Page</u>
<b>PACIFIC MOLASSES COM</b> Global Id: T0601300448 date9: 4/7/1997 Status: Completed - Case Closed Facility Id: 07-0485	<b>2055 WESTERN</b>	<b>0 - 1/8 (0.000 mi.)</b>	<b>7</b>	<b>24</b>



## EXECUTIVE SUMMARY

Facility Status: Case Closed

<b>PAKTANK RICHMOND INC</b> Global Id: T0601300447 Status: Completed - Case Closed Facility Id: 07-0484 Facility Status: Leak being confirmed	<b>2101 WESTERN DR</b>	<b>0 - 1/8 (0.000 mi.)</b>	<b>8</b>	<b>31</b>
---	------------------------	----------------------------	----------	-----------

<b>MODESTO TALLOW</b> Global Id: T0601300656 date9: 2/24/1999 Status: Completed - Case Closed Facility Id: 07-0709 Facility Status: Case Closed	<b>UNKNOWN UNKNOWN</b>	<b>ESE 1/8 - 1/4 (0.207 mi.)</b>	<b>17</b>	<b>47</b>
--	------------------------	----------------------------------	-----------	-----------

SLIC: SLIC Region comes from the California Regional Water Quality Control Board.

A review of the SLIC list, as provided by EDR, and dated 10/21/2015 has revealed that there are 3 SLIC sites within approximately 0.5 miles of the target property.

<u>Equal/Higher Elevation</u>	<u>Address</u>	<u>Direction / Distance</u>	<u>Map ID</u>	<u>Page</u>
<b>PACIFIC MOLASSES COM</b> Facility Status: Open - Site Assessment Global Id: T10000000088	<b>2055 WESTERN</b>	<b>0 - 1/8 (0.000 mi.)</b>	<b>7</b>	<b>24</b>
NFD POINT MOLATE SIT Facility Status: Open - Verification Monitoring Global Id: DOD100373800	POINT MOLATE	E 0 - 1/8 (0.027 mi.)	11	39

<u>Lower Elevation</u>	<u>Address</u>	<u>Direction / Distance</u>	<u>Map ID</u>	<u>Page</u>
GW MON & NPDES PACKA Facility Status: Open - Remediation Global Id: T0609592137	WESTERN ROAD	0 - 1/8 (0.000 mi.)	4	18

### **State and tribal voluntary cleanup sites**

VCP: Contains low threat level properties with either confirmed or unconfirmed releases and the project proponents have request that DTSC oversee investigation and/or cleanup activities and have agreed to provide coverage for DTSC's costs.

A review of the VCP list, as provided by EDR, and dated 11/07/2015 has revealed that there is 1 VCP site within approximately 0.5 miles of the target property.

<u>Equal/Higher Elevation</u>	<u>Address</u>	<u>Direction / Distance</u>	<u>Map ID</u>	<u>Page</u>
<b>CALTRANS-RICHMOND-SA</b> Status: No Further Action Facility Id: 48160004	<b>TOLL BRIDGE</b>	<b>SE 1/8 - 1/4 (0.185 mi.)</b>	<b>16</b>	<b>44</b>

## EXECUTIVE SUMMARY

### ADDITIONAL ENVIRONMENTAL RECORDS

#### **Local Lists of Landfill / Solid Waste Disposal Sites**

WMUDS/SWAT: The Waste Management Unit Database System is used for program tracking and inventory of waste management units. The source is the State Water Resources Control Board.

A review of the WMUDS/SWAT list, as provided by EDR, and dated 04/01/2000 has revealed that there is 1 WMUDS/SWAT site within approximately 0.5 miles of the target property.

<u>Lower Elevation</u>	<u>Address</u>	<u>Direction / Distance</u>	<u>Map ID</u>	<u>Page</u>
POINT MOLATE	FUEL DEPO NSCO,POINT	NNE 1/8 - 1/4 (0.130 mi.)	B13	42

#### **Local Lists of Registered Storage Tanks**

SWEEPS UST: Statewide Environmental Evaluation and Planning System. This underground storage tank listing was updated and maintained by a company contacted by the SWRCB in the early 1990's. The listing is no longer updated or maintained. The local agency is the contact for more information on a site on the SWEEPS list.

A review of the SWEEPS UST list, as provided by EDR, and dated 06/01/1994 has revealed that there are 2 SWEEPS UST sites within approximately 0.25 miles of the target property.

<u>Equal/Higher Elevation</u>	<u>Address</u>	<u>Direction / Distance</u>	<u>Map ID</u>	<u>Page</u>
<b>PAKTANK RICHMOND INC</b> Comp Number: 16013	<b>2101 WESTERN DR</b>	<b>0 - 1/8 (0.000 mi.)</b>	<b>8</b>	<b>31</b>
<u>Lower Elevation</u>	<u>Address</u>	<u>Direction / Distance</u>	<u>Map ID</u>	<u>Page</u>
<b>U S NAVY, FUEL DEPT.</b> Comp Number: 59389	<b>POINT MOLATE SITE</b>	<b>0 - 1/8 (0.000 mi.)</b>	<b>A1</b>	<b>8</b>

HIST UST: Historical UST Registered Database.

A review of the HIST UST list, as provided by EDR, and dated 10/15/1990 has revealed that there are 2 HIST UST sites within approximately 0.25 miles of the target property.

<u>Equal/Higher Elevation</u>	<u>Address</u>	<u>Direction / Distance</u>	<u>Map ID</u>	<u>Page</u>
<b>PAKTANK RICHMOND INC</b> Facility Id: 00000016013	<b>2101 WESTERN DR</b>	<b>0 - 1/8 (0.000 mi.)</b>	<b>8</b>	<b>31</b>
<u>Lower Elevation</u>	<u>Address</u>	<u>Direction / Distance</u>	<u>Map ID</u>	<u>Page</u>
FUEL DEPT. NSCO Facility Id: 00000059389	POINT MOLAE SITE	0 - 1/8 (0.000 mi.)	A6	19

## EXECUTIVE SUMMARY

CA FID UST: The Facility Inventory Database contains active and inactive underground storage tank locations. The source is the State Water Resource Control Board.

A review of the CA FID UST list, as provided by EDR, and dated 10/31/1994 has revealed that there are 3 CA FID UST sites within approximately 0.25 miles of the target property.

<u>Equal/Higher Elevation</u>	<u>Address</u>	<u>Direction / Distance</u>	<u>Map ID</u>	<u>Page</u>
<b>PAKTANK RICHMOND INC</b> Facility Id: 07000577 Status: I	<b>2101 WESTERN DR</b>	<b>0 - 1/8 (0.000 mi.)</b>	<b>8</b>	<b>31</b>
<b>CALTRANS-RICHMOND/SA</b> Facility Id: 07001123 Status: I	<b>TOLL PLAZA I-580</b>	<b>0 - 1/8 (0.000 mi.)</b>	<b>9</b>	<b>38</b>

<u>Lower Elevation</u>	<u>Address</u>	<u>Direction / Distance</u>	<u>Map ID</u>	<u>Page</u>
<b>U S NAVY, FUEL DEPT.</b> Facility Id: 07000965 Status: I	<b>POINT MOLATE SITE</b>	<b>0 - 1/8 (0.000 mi.)</b>	<b>A1</b>	<b>8</b>

### **Other Ascertainable Records**

US MINES: Mines Master Index File. The source of this database is the Dept. of Labor, Mine Safety and Health Administration.

A review of the US MINES list, as provided by EDR, and dated 08/18/2015 has revealed that there is 1 US MINES site within approximately 0.25 miles of the target property.

<u>Equal/Higher Elevation</u>	<u>Address</u>	<u>Direction / Distance</u>	<u>Map ID</u>	<u>Page</u>
<b>DUTRA MATERIALS</b>		<b>0 - 1/8 (0.000 mi.)</b>	<b>5</b>	<b>18</b>

HIST CORTESE: The sites for the list are designated by the State Water Resource Control Board [LUST], the Integrated Waste Board [SWF/LS], and the Department of Toxic Substances Control [CALSTATES]. This listing is no longer updated by the state agency.

A review of the HIST CORTESE list, as provided by EDR, and dated 04/01/2001 has revealed that there are 4 HIST CORTESE sites within approximately 0.5 miles of the target property.

<u>Equal/Higher Elevation</u>	<u>Address</u>	<u>Direction / Distance</u>	<u>Map ID</u>	<u>Page</u>
<b>PACIFIC MOLASSES COM</b> Reg Id: 07-0485	<b>2055 WESTERN</b>	<b>0 - 1/8 (0.000 mi.)</b>	<b>7</b>	<b>24</b>
<b>PAKTANK RICHMOND INC</b> Reg Id: 07-0484	<b>2101 WESTERN DR</b>	<b>0 - 1/8 (0.000 mi.)</b>	<b>8</b>	<b>31</b>
<b>MODESTO TALLOW</b> Reg Id: 07-0709	<b>UNKNOWN UNKNOWN</b>	<b>ESE 1/8 - 1/4 (0.207 mi.)</b>	<b>17</b>	<b>47</b>

<u>Lower Elevation</u>	<u>Address</u>	<u>Direction / Distance</u>	<u>Map ID</u>	<u>Page</u>
<b>CAO-POINT MOLATE</b>	<b>FUEL DEPO NSCO POINT</b>	<b>NNE 1/8 - 1/4 (0.130 mi.)</b>	<b>B14</b>	<b>43</b>

## EXECUTIVE SUMMARY

Reg Id: 2 071057N02

HWP: Detailed information on permitted hazardous waste facilities and corrective action ("cleanups") tracked in EnviroStor.

A review of the HWP list, as provided by EDR, and dated 08/24/2015 has revealed that there is 1 HWP site within approximately 1 mile of the target property.

<u>Equal/Higher Elevation</u>	<u>Address</u>	<u>Direction / Distance</u>	<u>Map ID</u>	<u>Page</u>
<b>CHEVRON RICHMOND REF</b> EPA Id: CAD009114919 Cleanup Status: OPERATING PERMIT	<b>841 CHEVRON WAY</b>	<b>ESE 1/2 - 1 (0.690 mi.)</b>	<b>19</b>	<b>55</b>

CONTRA COSTA CO. SITE LIST: Lists includes sites from the Underground Tank Program, Hazardous Waste Generator Program & Business Plan 12185 Program

A review of the CONTRA COSTA CO. SITE LIST list, as provided by EDR, and dated 08/24/2015 has revealed that there are 2 CONTRA COSTA CO. SITE LIST sites within approximately 0.25 miles of the target property.

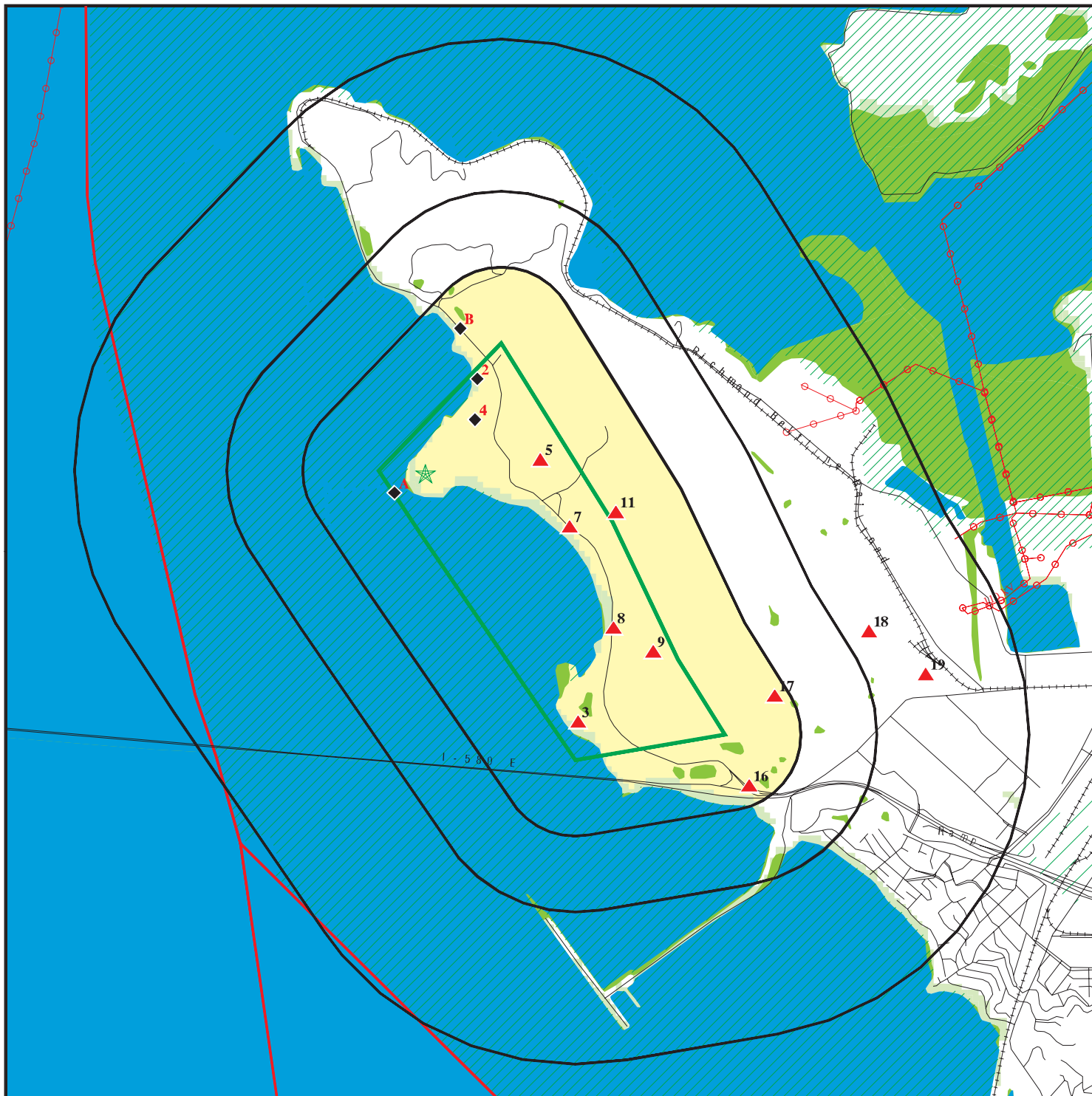
<u>Equal/Higher Elevation</u>	<u>Address</u>	<u>Direction / Distance</u>	<u>Map ID</u>	<u>Page</u>
<b>PACIFIC MOLLASSES COM</b> Facility Id: 711539 Facility Id: 774724	<b>2055 WESTERN</b>	<b>0 - 1/8 (0.000 mi.)</b>	<b>7</b>	<b>24</b>
<b>PAKTANK RICHMOND INC</b> Facility Id: 716013	<b>2101 WESTERN DR</b>	<b>0 - 1/8 (0.000 mi.)</b>	<b>8</b>	<b>31</b>

## EXECUTIVE SUMMARY

Due to poor or inadequate address information, the following sites were not mapped. Count: 8 records.

<u>Site Name</u>	<u>Database(s)</u>
CHEVRON U.S.A., INC.	RCRA-TSDF, RCRA-LQG, 2020 COR ACTION, PADS, MANIFEST
CHEVRON REFINERY	ENVIROSTOR, HAZNET, HIST CORTESE
USNAVY OAKLAND NAVAL SUPPLY CTR PT	CERCLIS, RCRA-SQG
SAN PABLO BAY SPORTSMENS CLUB	CERCLIS-NFRAP
CATELLUS DEVELOPMENT CORP	SLIC
POINT ISABEL PARK TRAIL	SLIC
TERMINAL ONE RICHMOND	SLIC
SEACLIFF VILLAS	SLIC

# OVERVIEW MAP - 4512485.2S



Target Property

Sites at elevations higher than or equal to the target property

Sites at elevations lower than the target property

Manufactured Gas Plants

National Priority List Sites

Dept. Defense Sites



Indian Reservations BIA

County Boundary

Power transmission lines

100-year flood zone

500-year flood zone

National Wetland Inventory

State Wetlands

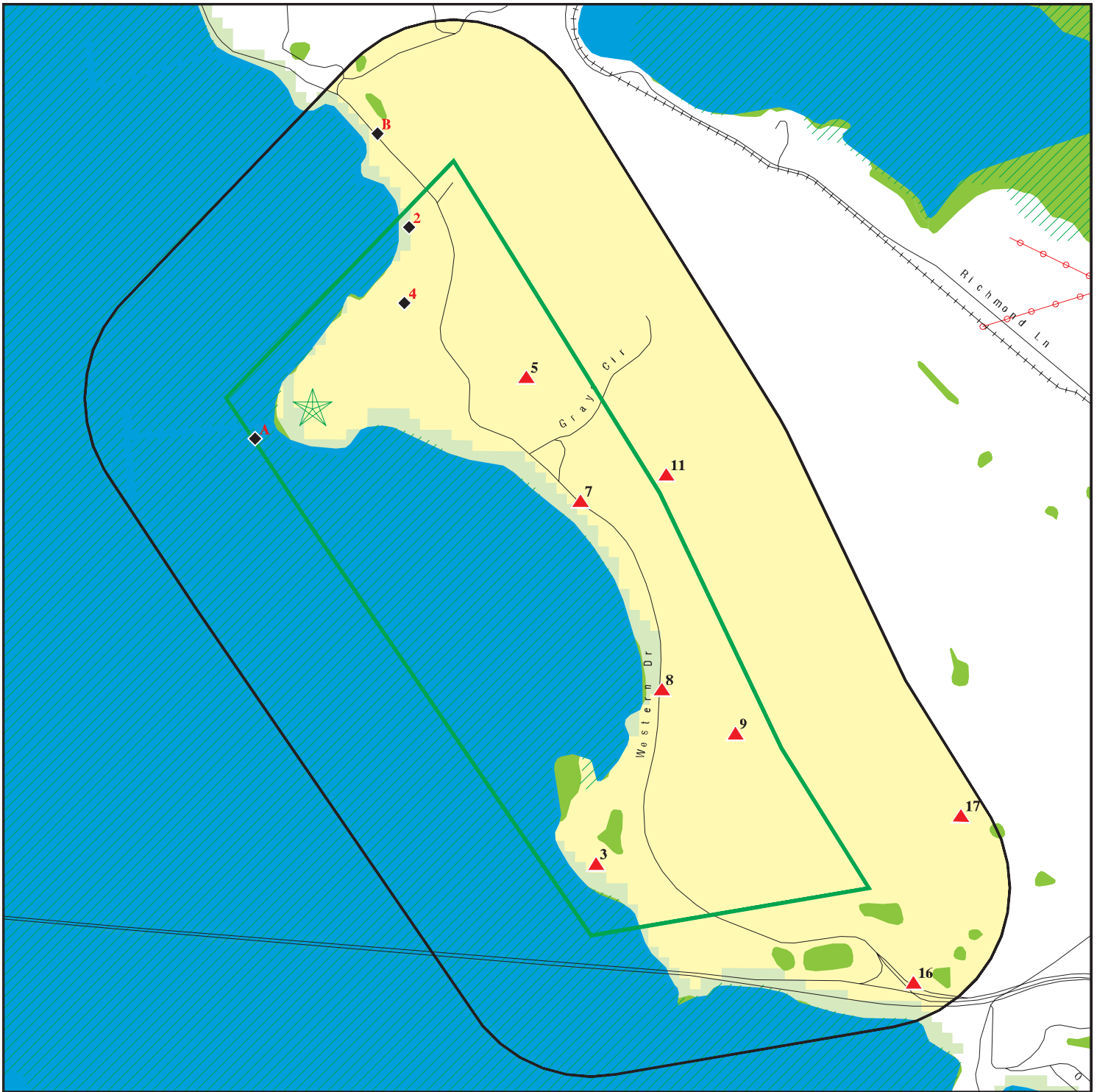
Areas of Concern

This report includes Interactive Map Layers to display and/or hide map information. The legend includes only those icons for the default map view.

SITE NAME: San Francisco Bay Trail At Point Molate  
 ADDRESS: Point Molate  
 Richmond CA 94801  
 LAT/LONG: 37.9473 / 122.4211

CLIENT: Nichols Consulting Eng.,Chtd.  
 CONTACT: Brett Bardsley  
 INQUIRY #: 4512485.2s  
 DATE: January 13, 2016 6:21 pm

# DETAIL MAP - 4512485.2S



Target Property

Sites at elevations higher than or equal to the target property

Sites at elevations lower than the target property

Manufactured Gas Plants

Sensitive Receptors

National Priority List Sites

Dept. Defense Sites



Indian Reservations BIA

Power transmission lines

100-year flood zone

500-year flood zone

National Wetland Inventory

State Wetlands

Areas of Concern



This report includes Interactive Map Layers to display and/or hide map information. The legend includes only those icons for the default map view.

SITE NAME: San Francisco Bay Trail At Point Molate  
 ADDRESS: Point Molate  
 Richmond CA 94801  
 LAT/LONG: 37.9473 / 122.4211

CLIENT: Nichols Consulting Eng., Chtd.  
 CONTACT: Brett Bardsley  
 INQUIRY #: 4512485.2S  
 DATE: January 13, 2016 6:22 pm

## MAP FINDINGS SUMMARY

Database	Search Distance (Miles)	Target Property	< 1/8	1/8 - 1/4	1/4 - 1/2	1/2 - 1	> 1	Total Plotted
<b>STANDARD ENVIRONMENTAL RECORDS</b>								
<b><i>Federal NPL site list</i></b>								
NPL	1.000		0	0	0	0	NR	0
Proposed NPL	1.000		0	0	0	0	NR	0
NPL LIENS	TP		NR	NR	NR	NR	NR	0
<b><i>Federal Delisted NPL site list</i></b>								
Delisted NPL	1.000		0	0	0	0	NR	0
<b><i>Federal CERCLIS list</i></b>								
FEDERAL FACILITY	0.500		0	0	0	NR	NR	0
CERCLIS	0.500		0	0	0	NR	NR	0
<b><i>Federal CERCLIS NFRAP site List</i></b>								
CERCLIS-NFRAP	0.500		0	0	0	NR	NR	0
<b><i>Federal RCRA CORRACTS facilities list</i></b>								
CORRACTS	1.000		0	0	0	1	NR	1
<b><i>Federal RCRA non-CORRACTS TSD facilities list</i></b>								
RCRA-TSDF	0.500		0	0	0	NR	NR	0
<b><i>Federal RCRA generators list</i></b>								
RCRA-LQG	0.250		0	1	NR	NR	NR	1
RCRA-SQG	0.250		2	0	NR	NR	NR	2
RCRA-CESQG	0.250		0	0	NR	NR	NR	0
<b><i>Federal institutional controls / engineering controls registries</i></b>								
LUCIS	0.500		0	0	0	NR	NR	0
US ENG CONTROLS	0.500		0	0	0	NR	NR	0
US INST CONTROL	0.500		0	0	0	NR	NR	0
<b><i>Federal ERNS list</i></b>								
ERNS	TP		NR	NR	NR	NR	NR	0
<b><i>State- and tribal - equivalent NPL</i></b>								
RESPONSE	1.000		0	1	0	0	NR	1
<b><i>State- and tribal - equivalent CERCLIS</i></b>								
ENVIROSTOR	1.000		1	2	0	1	NR	4
<b><i>State and tribal landfill and/or solid waste disposal site lists</i></b>								
SWF/LF	0.500		1	0	0	NR	NR	1
<b><i>State and tribal leaking storage tank lists</i></b>								
LUST	0.500		2	1	0	NR	NR	3



## MAP FINDINGS SUMMARY

Database	Search Distance (Miles)	Target Property	< 1/8	1/8 - 1/4	1/4 - 1/2	1/2 - 1	> 1	Total Plotted
INDIAN LUST	0.500		0	0	0	NR	NR	0
SLIC	0.500		3	0	0	NR	NR	3
<b>State and tribal registered storage tank lists</b>								
FEMA UST	0.250		0	0	NR	NR	NR	0
UST	0.250		0	0	NR	NR	NR	0
AST	0.250		0	0	NR	NR	NR	0
INDIAN UST	0.250		0	0	NR	NR	NR	0
<b>State and tribal voluntary cleanup sites</b>								
VCP	0.500		0	1	0	NR	NR	1
INDIAN VCP	0.500		0	0	0	NR	NR	0
<b>State and tribal Brownfields sites</b>								
BROWNFIELDS	0.500		0	0	0	NR	NR	0
<b>ADDITIONAL ENVIRONMENTAL RECORDS</b>								
<b>Local Brownfield lists</b>								
US BROWNFIELDS	0.500		0	0	0	NR	NR	0
<b>Local Lists of Landfill / Solid Waste Disposal Sites</b>								
WMUDS/SWAT	0.500		0	1	0	NR	NR	1
SWRCY	0.500		0	0	0	NR	NR	0
HAULERS	TP		NR	NR	NR	NR	NR	0
INDIAN ODI	0.500		0	0	0	NR	NR	0
ODI	0.500		0	0	0	NR	NR	0
DEBRIS REGION 9	0.500		0	0	0	NR	NR	0
<b>Local Lists of Hazardous waste / Contaminated Sites</b>								
US HIST CDL	TP		NR	NR	NR	NR	NR	0
HIST Cal-Sites	1.000		0	0	0	0	NR	0
SCH	0.250		0	0	NR	NR	NR	0
CDL	TP		NR	NR	NR	NR	NR	0
Toxic Pits	1.000		0	0	0	0	NR	0
US CDL	TP		NR	NR	NR	NR	NR	0
<b>Local Lists of Registered Storage Tanks</b>								
SWEEPS UST	0.250		2	0	NR	NR	NR	2
HIST UST	0.250		2	0	NR	NR	NR	2
CA FID UST	0.250		3	0	NR	NR	NR	3
<b>Local Land Records</b>								
LIENS	TP		NR	NR	NR	NR	NR	0
LIENS 2	TP		NR	NR	NR	NR	NR	0
DEED	0.500		0	0	0	NR	NR	0
<b>Records of Emergency Release Reports</b>								
HMIRS	TP		NR	NR	NR	NR	NR	0

## MAP FINDINGS SUMMARY

Database	Search Distance (Miles)	Target Property	< 1/8	1/8 - 1/4	1/4 - 1/2	1/2 - 1	> 1	Total Plotted
CHMIRS	TP		NR	NR	NR	NR	NR	0
LDS	TP		NR	NR	NR	NR	NR	0
MCS	TP		NR	NR	NR	NR	NR	0
SPILLS 90	TP		NR	NR	NR	NR	NR	0
<b>Other Ascertainable Records</b>								
RCRA NonGen / NLR	0.250		0	0	NR	NR	NR	0
FUDS	1.000		0	0	0	0	NR	0
DOD	1.000		0	0	0	0	NR	0
SCRD DRYCLEANERS	0.500		0	0	0	NR	NR	0
US FIN ASSUR	TP		NR	NR	NR	NR	NR	0
EPA WATCH LIST	TP		NR	NR	NR	NR	NR	0
2020 COR ACTION	0.250		0	0	NR	NR	NR	0
TSCA	TP		NR	NR	NR	NR	NR	0
TRIS	TP		NR	NR	NR	NR	NR	0
SSTS	TP		NR	NR	NR	NR	NR	0
ROD	1.000		0	0	0	0	NR	0
RMP	TP		NR	NR	NR	NR	NR	0
RAATS	TP		NR	NR	NR	NR	NR	0
PRP	TP		NR	NR	NR	NR	NR	0
PADS	TP		NR	NR	NR	NR	NR	0
ICIS	TP		NR	NR	NR	NR	NR	0
FTTS	TP		NR	NR	NR	NR	NR	0
MLTS	TP		NR	NR	NR	NR	NR	0
COAL ASH DOE	TP		NR	NR	NR	NR	NR	0
COAL ASH EPA	0.500		0	0	0	NR	NR	0
PCB TRANSFORMER	TP		NR	NR	NR	NR	NR	0
RADINFO	TP		NR	NR	NR	NR	NR	0
HIST FTTS	TP		NR	NR	NR	NR	NR	0
DOT OPS	TP		NR	NR	NR	NR	NR	0
CONSENT	1.000		0	0	0	0	NR	0
INDIAN RESERV	1.000		0	0	0	0	NR	0
UMTRA	0.500		0	0	0	NR	NR	0
LEAD SMELTERS	TP		NR	NR	NR	NR	NR	0
US AIRS	TP		NR	NR	NR	NR	NR	0
US MINES	0.250		1	0	NR	NR	NR	1
FINDS	TP		NR	NR	NR	NR	NR	0
CA BOND EXP. PLAN	1.000		0	0	0	0	NR	0
Cortese	0.500		0	0	0	NR	NR	0
CUPA Listings	0.250		0	0	NR	NR	NR	0
DRYCLEANERS	0.250		0	0	NR	NR	NR	0
EMI	TP		NR	NR	NR	NR	NR	0
ENF	TP		NR	NR	NR	NR	NR	0
Financial Assurance	TP		NR	NR	NR	NR	NR	0
HAZNET	TP		NR	NR	NR	NR	NR	0
HIST CORTESE	0.500		2	2	0	NR	NR	4
HWP	1.000		0	0	0	1	NR	1
HWT	0.250		0	0	NR	NR	NR	0
MINES	TP		NR	NR	NR	NR	NR	0
MWMP	0.250		0	0	NR	NR	NR	0
NPDES	TP		NR	NR	NR	NR	NR	0



Map ID  
Direction  
Distance  
Elevation

MAP FINDINGS

Site

Database(s)

EDR ID Number  
EPA ID Number

A1 U S NAVY, FUEL DEPT., NSCO  
POINT MOLATE SITE  
RICHMOND, CA 94801

SWEEPS UST S101580885  
CA FID UST N/A

< 1/8  
1 ft.

Site 1 of 3 in cluster A

Relative:  
Lower

SWEEPS UST:  
Status: Not reported  
Comp Number: 59389  
Number: Not reported  
Board Of Equalization: 44-002492  
Referral Date: Not reported  
Action Date: Not reported  
Created Date: Not reported  
Owner Tank Id: Not reported  
SWRCB Tank Id: 07-000-059389-000001  
Tank Status: Not reported  
Capacity: 2104850  
Active Date: Not reported  
Tank Use: M.V. FUEL  
STG: PRODUCT  
Content: DIESEL  
Number Of Tanks: 27

Actual:  
0 ft.

Status: Not reported  
Comp Number: 59389  
Number: Not reported  
Board Of Equalization: 44-002492  
Referral Date: Not reported  
Action Date: Not reported  
Created Date: Not reported  
Owner Tank Id: Not reported  
SWRCB Tank Id: 07-000-059389-000002  
Tank Status: Not reported  
Capacity: 2112012  
Active Date: Not reported  
Tank Use: M.V. FUEL  
STG: PRODUCT  
Content: DIESEL  
Number Of Tanks: Not reported

Status: Not reported  
Comp Number: 59389  
Number: Not reported  
Board Of Equalization: 44-002492  
Referral Date: Not reported  
Action Date: Not reported  
Created Date: Not reported  
Owner Tank Id: Not reported  
SWRCB Tank Id: 07-000-059389-000003  
Tank Status: Not reported  
Capacity: 2108526  
Active Date: Not reported  
Tank Use: CHEMICAL  
STG: PRODUCT  
Content: JET FUEL  
Number Of Tanks: Not reported

Status: Not reported

Map ID  
Direction  
Distance  
Elevation

MAP FINDINGS

Site

Database(s)

EDR ID Number  
EPA ID Number

**U S NAVY, FUEL DEPT., NSCO (Continued)**

**S101580885**

Comp Number: 59389  
Number: Not reported  
Board Of Equalization: 44-002492  
Referral Date: Not reported  
Action Date: Not reported  
Created Date: Not reported  
Owner Tank Id: Not reported  
SWRCB Tank Id: 07-000-059389-000004  
Tank Status: Not reported  
Capacity: 2104704  
Active Date: Not reported  
Tank Use: CHEMICAL  
STG: PRODUCT  
Content: JET FUEL  
Number Of Tanks: Not reported

Status: Not reported  
Comp Number: 59389  
Number: Not reported  
Board Of Equalization: 44-002492  
Referral Date: Not reported  
Action Date: Not reported  
Created Date: Not reported  
Owner Tank Id: Not reported  
SWRCB Tank Id: 07-000-059389-000005  
Tank Status: Not reported  
Capacity: 2104704  
Active Date: Not reported  
Tank Use: M.V. FUEL  
STG: PRODUCT  
Content: DIESEL  
Number Of Tanks: Not reported

Status: Not reported  
Comp Number: 59389  
Number: Not reported  
Board Of Equalization: 44-002492  
Referral Date: Not reported  
Action Date: Not reported  
Created Date: Not reported  
Owner Tank Id: Not reported  
SWRCB Tank Id: 07-000-059389-000006  
Tank Status: Not reported  
Capacity: 2114280  
Active Date: Not reported  
Tank Use: M.V. FUEL  
STG: PRODUCT  
Content: DIESEL  
Number Of Tanks: Not reported

Status: Not reported  
Comp Number: 59389  
Number: Not reported  
Board Of Equalization: 44-002492  
Referral Date: Not reported  
Action Date: Not reported  
Created Date: Not reported

Map ID  
Direction  
Distance  
Elevation

MAP FINDINGS

Site

Database(s)

EDR ID Number  
EPA ID Number

**U S NAVY, FUEL DEPT., NSCO (Continued)**

**S101580885**

Owner Tank Id: Not reported  
SWRCB Tank Id: 07-000-059389-000007  
Tank Status: Not reported  
Capacity: 2113608  
Active Date: Not reported  
Tank Use: M.V. FUEL  
STG: PRODUCT  
Content: DIESEL  
Number Of Tanks: Not reported

Status: Not reported  
Comp Number: 59389  
Number: Not reported  
Board Of Equalization: 44-002492  
Referral Date: Not reported  
Action Date: Not reported  
Created Date: Not reported  
Owner Tank Id: Not reported  
SWRCB Tank Id: 07-000-059389-000008  
Tank Status: Not reported  
Capacity: 2111130  
Active Date: Not reported  
Tank Use: M.V. FUEL  
STG: PRODUCT  
Content: DIESEL  
Number Of Tanks: Not reported

Status: Not reported  
Comp Number: 59389  
Number: Not reported  
Board Of Equalization: 44-002492  
Referral Date: Not reported  
Action Date: Not reported  
Created Date: Not reported  
Owner Tank Id: Not reported  
SWRCB Tank Id: 07-000-059389-000009  
Tank Status: Not reported  
Capacity: 2107098  
Active Date: Not reported  
Tank Use: M.V. FUEL  
STG: PRODUCT  
Content: DIESEL  
Number Of Tanks: Not reported

Status: Not reported  
Comp Number: 59389  
Number: Not reported  
Board Of Equalization: 44-002492  
Referral Date: Not reported  
Action Date: Not reported  
Created Date: Not reported  
Owner Tank Id: Not reported  
SWRCB Tank Id: 07-000-059389-000010  
Tank Status: Not reported  
Capacity: 2111592  
Active Date: Not reported  
Tank Use: M.V. FUEL

Map ID  
Direction  
Distance  
Elevation

MAP FINDINGS

Site

Database(s)

EDR ID Number  
EPA ID Number

**U S NAVY, FUEL DEPT., NSCO (Continued)**

**S101580885**

STG:	PRODUCT
Content:	DIESEL
Number Of Tanks:	Not reported
Status:	Not reported
Comp Number:	59389
Number:	Not reported
Board Of Equalization:	44-002492
Referral Date:	Not reported
Action Date:	Not reported
Created Date:	Not reported
Owner Tank Id:	Not reported
SWRCB Tank Id:	07-000-059389-000011
Tank Status:	Not reported
Capacity:	2115330
Active Date:	Not reported
Tank Use:	M.V. FUEL
STG:	PRODUCT
Content:	DIESEL
Number Of Tanks:	Not reported
Status:	Not reported
Comp Number:	59389
Number:	Not reported
Board Of Equalization:	44-002492
Referral Date:	Not reported
Action Date:	Not reported
Created Date:	Not reported
Owner Tank Id:	Not reported
SWRCB Tank Id:	07-000-059389-000012
Tank Status:	Not reported
Capacity:	2106468
Active Date:	Not reported
Tank Use:	CHEMICAL
STG:	PRODUCT
Content:	JET FUEL
Number Of Tanks:	Not reported
Status:	Not reported
Comp Number:	59389
Number:	Not reported
Board Of Equalization:	44-002492
Referral Date:	Not reported
Action Date:	Not reported
Created Date:	Not reported
Owner Tank Id:	Not reported
SWRCB Tank Id:	07-000-059389-000013
Tank Status:	Not reported
Capacity:	2109576
Active Date:	Not reported
Tank Use:	M.V. FUEL
STG:	PRODUCT
Content:	DIESEL
Number Of Tanks:	Not reported
Status:	Not reported
Comp Number:	59389

Map ID  
Direction  
Distance  
Elevation

MAP FINDINGS

Site

Database(s)

EDR ID Number  
EPA ID Number

**U S NAVY, FUEL DEPT., NSCO (Continued)**

**S101580885**

Number: Not reported  
Board Of Equalization: 44-002492  
Referral Date: Not reported  
Action Date: Not reported  
Created Date: Not reported  
Owner Tank Id: Not reported  
SWRCB Tank Id: 07-000-059389-000014  
Tank Status: Not reported  
Capacity: 2109156  
Active Date: Not reported  
Tank Use: M.V. FUEL  
STG: PRODUCT  
Content: DIESEL  
Number Of Tanks: Not reported

Status: Not reported  
Comp Number: 59389  
Number: Not reported  
Board Of Equalization: 44-002492  
Referral Date: Not reported  
Action Date: Not reported  
Created Date: Not reported  
Owner Tank Id: Not reported  
SWRCB Tank Id: 07-000-059389-000015  
Tank Status: Not reported  
Capacity: 2111881  
Active Date: Not reported  
Tank Use: CHEMICAL  
STG: PRODUCT  
Content: JET FUEL  
Number Of Tanks: Not reported

Status: Not reported  
Comp Number: 59389  
Number: Not reported  
Board Of Equalization: 44-002492  
Referral Date: Not reported  
Action Date: Not reported  
Created Date: Not reported  
Owner Tank Id: Not reported  
SWRCB Tank Id: 07-000-059389-000016  
Tank Status: Not reported  
Capacity: 210832  
Active Date: Not reported  
Tank Use: CHEMICAL  
STG: PRODUCT  
Content: UNKNOWN  
Number Of Tanks: Not reported

Status: Not reported  
Comp Number: 59389  
Number: Not reported  
Board Of Equalization: 44-002492  
Referral Date: Not reported  
Action Date: Not reported  
Created Date: Not reported  
Owner Tank Id: Not reported



Map ID  
Direction  
Distance  
Elevation

MAP FINDINGS

Site

Database(s)

EDR ID Number  
EPA ID Number

**U S NAVY, FUEL DEPT., NSCO (Continued)**

**S101580885**

SWRCB Tank Id: 07-000-059389-000017  
Tank Status: Not reported  
Capacity: 2115288  
Active Date: Not reported  
Tank Use: CHEMICAL  
STG: PRODUCT  
Content: JET FUEL  
Number Of Tanks: Not reported

Status: Not reported  
Comp Number: 59389  
Number: Not reported  
Board Of Equalization: 44-002492  
Referral Date: Not reported  
Action Date: Not reported  
Created Date: Not reported  
Owner Tank Id: Not reported  
SWRCB Tank Id: 07-000-059389-000018  
Tank Status: Not reported  
Capacity: 2104746  
Active Date: Not reported  
Tank Use: CHEMICAL  
STG: PRODUCT  
Content: JET FUEL  
Number Of Tanks: Not reported

Status: Not reported  
Comp Number: 59389  
Number: Not reported  
Board Of Equalization: 44-002492  
Referral Date: Not reported  
Action Date: Not reported  
Created Date: Not reported  
Owner Tank Id: Not reported  
SWRCB Tank Id: 07-000-059389-000019  
Tank Status: Not reported  
Capacity: 2113314  
Active Date: Not reported  
Tank Use: CHEMICAL  
STG: PRODUCT  
Content: JET FUEL  
Number Of Tanks: Not reported

Status: Not reported  
Comp Number: 59389  
Number: Not reported  
Board Of Equalization: 44-002492  
Referral Date: Not reported  
Action Date: Not reported  
Created Date: Not reported  
Owner Tank Id: Not reported  
SWRCB Tank Id: 07-000-059389-000020  
Tank Status: Not reported  
Capacity: 2108988  
Active Date: Not reported  
Tank Use: CHIMICAL  
STG: PRODUCT

Map ID  
Direction  
Distance  
Elevation

MAP FINDINGS

Site

Database(s)

EDR ID Number  
EPA ID Number

**U S NAVY, FUEL DEPT., NSCO (Continued)**

**S101580885**

Content:	UNKNOWN
Number Of Tanks:	Not reported
Status:	Not reported
Comp Number:	59389
Number:	Not reported
Board Of Equalization:	44-002492
Referral Date:	Not reported
Action Date:	Not reported
Created Date:	Not reported
Owner Tank Id:	Not reported
SWRCB Tank Id:	07-000-059389-000021
Tank Status:	Not reported
Capacity:	1163778
Active Date:	Not reported
Tank Use:	M.V. FUEL
STG:	PRODUCT
Content:	DIESEL
Number Of Tanks:	Not reported
Status:	Not reported
Comp Number:	59389
Number:	Not reported
Board Of Equalization:	44-002492
Referral Date:	Not reported
Action Date:	Not reported
Created Date:	Not reported
Owner Tank Id:	Not reported
SWRCB Tank Id:	07-000-059389-000022
Tank Status:	Not reported
Capacity:	1163778
Active Date:	Not reported
Tank Use:	M.V. FUEL
STG:	PRODUCT
Content:	DIESEL
Number Of Tanks:	Not reported
Status:	Not reported
Comp Number:	59389
Number:	Not reported
Board Of Equalization:	44-002492
Referral Date:	Not reported
Action Date:	Not reported
Created Date:	Not reported
Owner Tank Id:	Not reported
SWRCB Tank Id:	07-000-059389-000023
Tank Status:	Not reported
Capacity:	1160964
Active Date:	Not reported
Tank Use:	M.V. FUEL
STG:	PRODUCT
Content:	DIESEL
Number Of Tanks:	Not reported
Status:	Not reported
Comp Number:	59389
Number:	Not reported

Map ID  
Direction  
Distance  
Elevation

MAP FINDINGS

Site

Database(s)

EDR ID Number  
EPA ID Number

**U S NAVY, FUEL DEPT., NSCO (Continued)**

**S101580885**

Board Of Equalization: 44-002492  
Referral Date: Not reported  
Action Date: Not reported  
Created Date: Not reported  
Owner Tank Id: Not reported  
SWRCB Tank Id: 07-000-059389-000024  
Tank Status: Not reported  
Capacity: 1163148  
Active Date: Not reported  
Tank Use: M.V. FUEL  
STG: PRODUCT  
Content: DIESEL  
Number Of Tanks: Not reported

Status: Not reported  
Comp Number: 59389  
Number: Not reported  
Board Of Equalization: 44-002492  
Referral Date: Not reported  
Action Date: Not reported  
Created Date: Not reported  
Owner Tank Id: Not reported  
SWRCB Tank Id: 07-000-059389-000025  
Tank Status: Not reported  
Capacity: 1  
Active Date: Not reported  
Tank Use: CHEMICAL  
STG: PRODUCT  
Content: UNKNOWN  
Number Of Tanks: Not reported

Status: Not reported  
Comp Number: 59389  
Number: Not reported  
Board Of Equalization: 44-002492  
Referral Date: Not reported  
Action Date: Not reported  
Created Date: Not reported  
Owner Tank Id: Not reported  
SWRCB Tank Id: 07-000-059389-000026  
Tank Status: Not reported  
Capacity: 581994  
Active Date: Not reported  
Tank Use: CHEMICAL  
STG: PRODUCT  
Content: UNKNOWN  
Number Of Tanks: Not reported

Status: Not reported  
Comp Number: 59389  
Number: Not reported  
Board Of Equalization: 44-002492  
Referral Date: Not reported  
Action Date: Not reported  
Created Date: Not reported  
Owner Tank Id: Not reported  
SWRCB Tank Id: 07-000-059389-000027

Map ID  
Direction  
Distance  
Elevation

MAP FINDINGS

Site

Database(s)

EDR ID Number  
EPA ID Number

**U S NAVY, FUEL DEPT., NSCO (Continued)**

**S101580885**

Tank Status: Not reported  
Capacity: 100800  
Active Date: Not reported  
Tank Use: CHEMICAL  
STG: PRODUCT  
Content: UNKNOWN  
Number Of Tanks: Not reported

**CA FID UST:**

Facility ID: 07000965  
Regulated By: UTKNI  
Regulated ID: Not reported  
Cortese Code: Not reported  
SIC Code: Not reported  
Facility Phone: 4152340211  
Mail To: Not reported  
Mailing Address: WESTERN DR  
Mailing Address 2: Not reported  
Mailing City,St,Zip: RICHMOND 94801  
Contact: Not reported  
Contact Phone: Not reported  
DUNs Number: Not reported  
NPDES Number: Not reported  
EPA ID: Not reported  
Comments: Not reported  
Status: Inactive

**2**

**NAVAL FUEL DEPOT POINT MOLATE SITE 1  
NFD POINT MOLATE / 330 - 25TH STREET  
RICHMOND, CA**

**SWF/LF S105155526  
N/A**

**< 1/8  
1 ft.**

**Relative:  
Lower**

**Actual:  
19 ft.**

**SWF/LF (SWIS):**

Region: STATE  
Facility ID: 07-CR-0042  
Lat/Long: 37.9519000 / -122.41797  
Owner Name: U.S. Department of the Navy-SW Div NFEC  
Owner Telephone: 6195320941  
Owner Address: BRAC Environmental Coordinator  
Owner Address2: 1220 Pacific Highway  
Owner City,St,Zip: San Diego, CA 92132-5190  
Operational Status: Closed  
Operator: U.S. Department of the Navy-SW Div NFEC  
Operator Phone: 6195320941  
Operator Address: BRAC Environmental Coordinator  
Operator Address2: 1220 Pacific Highway  
Operator City,St,Zip: San Diego, CA 92132-5190  
Permit Date: Not reported  
Permit Status: Not reported  
Permitted Acreage: 413  
Activity: Solid Waste Disposal Site  
Regulation Status: Pre-regulations  
Landuse Name: Military,Industrial  
GIS Source: Map  
Category: Disposal  
Unit Number: 01  
Inspection Frequency: Quarterly

Map ID  
Direction  
Distance  
Elevation

MAP FINDINGS

Site

Database(s)

EDR ID Number  
EPA ID Number

**NAVAL FUEL DEPOT POINT MOLATE SITE 1 (Continued)**

**S105155526**

Accepted Waste: Construction/demolition,Industrial,Metals  
Closure Date: Not reported  
Closure Type: Not reported  
Disposal Acreage: 1  
SWIS Num: 07-CR-0042  
Waste Discharge Requirement Num: Not reported  
Program Type: Not reported  
Permitted Throughput with Units: Not reported  
Actual Throughput with Units: Not reported  
Permitted Capacity with Units: Not reported  
Remaining Capacity: Not reported  
Remaining Capacity with Units: Not reported  
Lat/Long: 37.9519000 / -122.41797

3

**BULK FUEL STORAGE FAC**

**ENVIROSTOR**

**S107735969**

< 1/8  
1 ft.

**POINT MOLATE, CA**

**N/A**

**Relative:  
Higher**

**Actual:  
69 ft.**

**ENVIROSTOR:**

Facility ID: 80000376  
Status: Refer: RWQCB  
Status Date: 07/01/2005  
Site Code: Not reported  
Site Type: Military Evaluation  
Site Type Detailed: FUDS  
Acres: 0  
NPL: NO  
Regulatory Agencies: SMBRP  
Lead Agency: SMBRP  
Program Manager: Not reported  
Supervisor: Charles Ridenour  
Division Branch: Cleanup Sacramento  
Assembly: 15  
Senate: 09  
Special Program: Not reported  
Restricted Use: NO  
Site Mgmt Req: NONE SPECIFIED  
Funding: DERA  
Latitude: 37.93555  
Longitude: -122.4119  
APN: NONE SPECIFIED  
Past Use: NONE SPECIFIED  
Potential COC: NONE SPECIFIED  
Confirmed COC: NONE SPECIFIED  
Potential Description: NONE SPECIFIED  
Alias Name: CA99799F570200  
Alias Type: Federal Facility ID  
Alias Name: J09CA0761  
Alias Type: INPR  
Alias Name: 80000376  
Alias Type: Envirostor ID Number

**Completed Info:**

Completed Area Name: PROJECT WIDE  
Completed Sub Area Name: Not reported  
Completed Document Type: Records Research Report (RRR)  
Completed Date: 11/29/2005

Map ID  
Direction  
Distance  
Elevation

MAP FINDINGS

Site

Database(s)

EDR ID Number  
EPA ID Number

**BULK FUEL STORAGE FAC (Continued)**

**S107735969**

Comments: DTSC agreed No Defense Action was Indicated for this site.

Future Area Name: Not reported  
Future Sub Area Name: Not reported  
Future Document Type: Not reported  
Future Due Date: Not reported  
Schedule Area Name: Not reported  
Schedule Sub Area Name: Not reported  
Schedule Document Type: Not reported  
Schedule Due Date: Not reported  
Schedule Revised Date: Not reported

**4 GW MON & NPDES PACKAGED TREATMENT SYSTEM  
WESTERN ROAD  
RICHMOND, CA 94801**

**SLIC S112142811  
N/A**

< 1/8  
1 ft.

**Relative:  
Lower**

**SLIC:**

Region: STATE  
Facility Status: **Open - Remediation**  
Status Date: 08/24/2000  
Global Id: T0609592137  
Lead Agency: SAN FRANCISCO BAY RWQCB (REGION 2)  
Lead Agency Case Number: Not reported  
Latitude: 37.9499506653193  
Longitude: -122.418122291565  
Case Type: Cleanup Program Site  
Case Worker: LG  
Local Agency: Not reported  
RB Case Number: 2119.1057  
File Location: Regional Board  
Potential Media Affected: Soil, Soil Vapor, Surface water  
Potential Contaminants of Concern: Not reported  
Site History: Not reported

**Actual:  
19 ft.**

[Click here to access the California GeoTracker records for this facility:](#)

**5 DUTRA MATERIALS  
CONTRA COSTA (County), CA**

**US MINES 1016467430  
N/A**

< 1/8  
1 ft.

**Relative:  
Higher**

**US MINES:**

Mine ID: 0400228  
SIC code(s): 142900 000000 000000 000000 000000 000000  
Entity name: RICHMOND QUARRY  
Company: DUTRA MATERIALS  
Status: 4  
Status date: 19980312  
Operation Class: non-Coal Mining  
Number of shops: 0  
Number of plants: 0  
Latitude: 00 00 00  
Longitude: 000 00 00

**Actual:  
184 ft.**

Map ID  
Direction  
Distance  
Elevation

MAP FINDINGS

Site

Database(s)

EDR ID Number  
EPA ID Number

**A6**  
**< 1/8**  
**1 ft.**

**FUEL DEPT. NSCO  
POINT MOLAE SITE  
RICHMOND, CA 94801**

**HIST UST**    **U001599714**  
**N/A**

**Site 2 of 3 in cluster A**

**Relative:  
Lower**

HIST UST:

**Actual:  
2 ft.**

Region: STATE  
Facility ID: 00000059389  
Facility Type: Other  
Other Type: U.S. NAVY FUEL DEPOT  
Contact Name: Not reported  
Telephone: 4152340211  
Owner Name: FUEL DEPARTMENT, NAVAL SUPPLY  
Owner Address: WESTERN DRIVE  
Owner City,St,Zip: RICHMOND, CA 94801  
Total Tanks: 0032

Tank Num: 001  
Container Num: 1  
Year Installed: 1943  
Tank Capacity: 02104850  
Tank Used for: PRODUCT  
Type of Fuel: DIESEL  
Container Construction Thickness: 20  
Leak Detection: Visual, Stock Inventor, Pressure Test

Tank Num: 002  
Container Num: TWO  
Year Installed: 1943  
Tank Capacity: 02112012  
Tank Used for: PRODUCT  
Type of Fuel: DIESEL  
Container Construction Thickness: 20  
Leak Detection: Visual, Stock Inventor, Pressure Test

Tank Num: 003  
Container Num: THREE  
Year Installed: 1943  
Tank Capacity: 02108526  
Tank Used for: PRODUCT  
Type of Fuel: 06  
Container Construction Thickness: 20  
Leak Detection: Visual, Stock Inventor, Pressure Test

Tank Num: 004  
Container Num: FOUR  
Year Installed: 1943  
Tank Capacity: 02104704  
Tank Used for: PRODUCT  
Type of Fuel: 06  
Container Construction Thickness: 20  
Leak Detection: Visual, Stock Inventor, Pressure Test

Tank Num: 005  
Container Num: FIVE  
Year Installed: 1943  
Tank Capacity: 02104704  
Tank Used for: PRODUCT

Map ID  
Direction  
Distance  
Elevation

MAP FINDINGS

Site

Database(s)

EDR ID Number  
EPA ID Number

**FUEL DEPT. NSCO (Continued)**

**U001599714**

Type of Fuel: DIESEL  
Container Construction Thickness: 20  
Leak Detection: Visual, Stock Inventor, Pressure Test

Tank Num: 006  
Container Num: SIX  
Year Installed: 1943  
Tank Capacity: 02114280  
Tank Used for: PRODUCT  
Type of Fuel: DIESEL  
Container Construction Thickness: 20  
Leak Detection: Visual, Stock Inventor, Pressure Test

Tank Num: 007  
Container Num: SEVEN  
Year Installed: 1943  
Tank Capacity: 02113608  
Tank Used for: PRODUCT  
Type of Fuel: DIESEL  
Container Construction Thickness: 20  
Leak Detection: Not reported

Tank Num: 008  
Container Num: EIGHT  
Year Installed: 1943  
Tank Capacity: 02111130  
Tank Used for: PRODUCT  
Type of Fuel: DIESEL  
Container Construction Thickness: 20  
Leak Detection: Visual, Stock Inventor, Pressure Test

Tank Num: 009  
Container Num: NINE  
Year Installed: 1943  
Tank Capacity: 02107098  
Tank Used for: PRODUCT  
Type of Fuel: DIESEL  
Container Construction Thickness: 20  
Leak Detection: Visual, Stock Inventor, Pressure Test

Tank Num: 010  
Container Num: TEN  
Year Installed: 1943  
Tank Capacity: 02111592  
Tank Used for: PRODUCT  
Type of Fuel: DIESEL  
Container Construction Thickness: Not reported  
Leak Detection: Visual, Stock Inventor, Pressure Test

Tank Num: 011  
Container Num: ELEVEN  
Year Installed: 1943  
Tank Capacity: 02115330  
Tank Used for: PRODUCT  
Type of Fuel: DIESEL  
Container Construction Thickness: 20  
Leak Detection: Visual, Stock Inventor, Pressure Test



Map ID  
Direction  
Distance  
Elevation

MAP FINDINGS

Site

Database(s)

EDR ID Number  
EPA ID Number

**FUEL DEPT. NSCO (Continued)**

**U001599714**

Tank Num: 012  
Container Num: FOURTEEN  
Year Installed: 1943  
Tank Capacity: 02106468  
Tank Used for: PRODUCT  
Type of Fuel: 06  
Container Construction Thickness: 20  
Leak Detection: Not reported

Tank Num: 013  
Container Num: THIRTEEN  
Year Installed: 1943  
Tank Capacity: 02109576  
Tank Used for: PRODUCT  
Type of Fuel: DIESEL  
Container Construction Thickness: 20  
Leak Detection: Visual, Stock Inventor, Pressure Test

Tank Num: 014  
Container Num: TWELVE  
Year Installed: 1943  
Tank Capacity: 02109156  
Tank Used for: PRODUCT  
Type of Fuel: DIESEL  
Container Construction Thickness: Not reported  
Leak Detection: Visual, Stock Inventor, Pressure Test

Tank Num: 015  
Container Num: FIFTEEN  
Year Installed: 1943  
Tank Capacity: 02111881  
Tank Used for: PRODUCT  
Type of Fuel: 06  
Container Construction Thickness: 20  
Leak Detection: Visual, Stock Inventor, Pressure Test

Tank Num: 016  
Container Num: SIXTEEN  
Year Installed: 1943  
Tank Capacity: 00210832  
Tank Used for: PRODUCT  
Type of Fuel: Not reported  
Container Construction Thickness: 20  
Leak Detection: Visual, Stock Inventor, Pressure Test

Tank Num: 017  
Container Num: SEVENTEEN  
Year Installed: 1943  
Tank Capacity: 02115288  
Tank Used for: PRODUCT  
Type of Fuel: 06  
Container Construction Thickness: Not reported  
Leak Detection: Visual, Stock Inventor, Pressure Test

Tank Num: 018  
Container Num: EIGHTEEN  
Year Installed: 1943

Map ID  
Direction  
Distance  
Elevation

MAP FINDINGS

Site

Database(s)

EDR ID Number  
EPA ID Number

**FUEL DEPT. NSCO (Continued)**

**U001599714**

Tank Capacity: 02104746  
Tank Used for: PRODUCT  
Type of Fuel: 06  
Container Construction Thickness: 20  
Leak Detection: Visual, Stock Inventor, Pressure Test

Tank Num: 019  
Container Num: NINETEEN  
Year Installed: 1943  
Tank Capacity: 02113314  
Tank Used for: PRODUCT  
Type of Fuel: 06  
Container Construction Thickness: 20  
Leak Detection: Visual, Stock Inventor, Pressure Test

Tank Num: 020  
Container Num: TWENTY  
Year Installed: 1943  
Tank Capacity: 02108988  
Tank Used for: WASTE  
Type of Fuel: Not reported  
Container Construction Thickness: Not reported  
Leak Detection: Visual, Stock Inventor, Pressure Test

Tank Num: 021  
Container Num: 21  
Year Installed: 1942  
Tank Capacity: 01163778  
Tank Used for: PRODUCT  
Type of Fuel: DIESEL  
Container Construction Thickness: Not reported  
Leak Detection: Visual, Stock Inventor, Pressure Test

Tank Num: 022  
Container Num: 22  
Year Installed: 1942  
Tank Capacity: 01163778  
Tank Used for: PRODUCT  
Type of Fuel: DIESEL  
Container Construction Thickness: Not reported  
Leak Detection: Visual, Stock Inventor, Pressure Test

Tank Num: 023  
Container Num: 23  
Year Installed: 1942  
Tank Capacity: 01160964  
Tank Used for: PRODUCT  
Type of Fuel: DIESEL  
Container Construction Thickness: Not reported  
Leak Detection: Visual, Stock Inventor, Pressure Test

Tank Num: 024  
Container Num: 24  
Year Installed: 1942  
Tank Capacity: 01163148  
Tank Used for: PRODUCT  
Type of Fuel: DIESEL

Map ID  
Direction  
Distance  
Elevation

MAP FINDINGS

Site

Database(s)

EDR ID Number  
EPA ID Number

**FUEL DEPT. NSCO (Continued)**

**U001599714**

Container Construction Thickness: Not reported  
Leak Detection: Visual, Stock Inventor, Pressure Test

Tank Num: 025  
Container Num: BLDG. 84,  
Year Installed: Not reported  
Tank Capacity: 00000000  
Tank Used for: PRODUCT  
Type of Fuel: Not reported  
Container Construction Thickness: Not reported  
Leak Detection: Visual

Tank Num: 026  
Container Num: POND 1  
Year Installed: 1975  
Tank Capacity: 00500000  
Tank Used for: WASTE  
Type of Fuel: Not reported  
Container Construction Thickness: N/A  
Leak Detection: Visual

Tank Num: 027  
Container Num: 2 POND  
Year Installed: 1975  
Tank Capacity: 00500000  
Tank Used for: WASTE  
Type of Fuel: Not reported  
Container Construction Thickness: N/A  
Leak Detection: Visual

Tank Num: 028  
Container Num: 3 POND  
Year Installed: 1975  
Tank Capacity: 00500000  
Tank Used for: WASTE  
Type of Fuel: Not reported  
Container Construction Thickness: N/A  
Leak Detection: Visual

Tank Num: 029  
Container Num: IM HOFF  
Year Installed: Not reported  
Tank Capacity: 00000000  
Tank Used for: WASTE  
Type of Fuel: Not reported  
Container Construction Thickness: 12  
Leak Detection: Visual

Tank Num: 030  
Container Num: B  
Year Installed: 1943  
Tank Capacity: 00581994  
Tank Used for: WASTE  
Type of Fuel: Not reported  
Container Construction Thickness: Not reported  
Leak Detection: Visual, Stock Inventor, Pressure Test

Map ID  
 Direction  
 Distance  
 Elevation

MAP FINDINGS

Site

Database(s)

EDR ID Number  
 EPA ID Number

**FUEL DEPT. NSCO (Continued)**

**U001599714**

Tank Num: 031  
 Container Num: C  
 Year Installed: 1943  
 Tank Capacity: 00100800  
 Tank Used for: WASTE  
 Type of Fuel: Not reported  
 Container Construction Thickness: Not reported  
 Leak Detection: Visual, Stock Inventor, Pressure Test

Tank Num: 032  
 Container Num: MG-1  
 Year Installed: 1979  
 Tank Capacity: 00008000  
 Tank Used for: PRODUCT  
 Type of Fuel: UNLEADED  
 Container Construction Thickness: Not reported  
 Leak Detection: Visual, Stock Inventor

7

**PACIFIC MOLASSES COMPANY  
 2055 WESTERN  
 RICHMOND, CA 94807**

< 1/8  
 1 ft.

**LUST S101294212  
 SLIC N/A  
 HAZNET  
 HIST CORTESE  
 NPDES  
 CONTRA COSTA CO. SITE LIST**

**Relative:  
 Higher**

LUST:

**Actual:  
 34 ft.**

Region: STATE  
 Global Id: T0601300448  
 Latitude: 37.9354  
 Longitude: -122.4082  
 Case Type: LUST Cleanup Site  
 Status: Completed - Case Closed  
 Status Date: 04/07/1997  
 Lead Agency: SAN FRANCISCO BAY RWQCB (REGION 2)  
 Case Worker: BGS  
 Local Agency: CONTRA COSTA COUNTY  
 RB Case Number: 07-0485  
 LOC Case Number: 11539  
 File Location: Not reported  
 Potential Media Affect: Soil  
 Potential Contaminants of Concern: Diesel  
 Site History: Not reported

Click here to access the California GeoTracker records for this facility:

Contact:

Global Id: T0601300448  
 Contact Type: Local Agency Caseworker  
 Contact Name: SUE LOYD  
 Organization Name: CONTRA COSTA COUNTY  
 Address: 4333 PACHECO BLVD.  
 City: MARTINEZ  
 Email: sloyd@hsd.co.contra-costa.ca.us  
 Phone Number: Not reported

Global Id: T0601300448  
 Contact Type: Regional Board Caseworker  
 Contact Name: BARBARA SIEMINSKI

Map ID  
Direction  
Distance  
Elevation

MAP FINDINGS

Site

Database(s)

EDR ID Number  
EPA ID Number

**PACIFIC MOLASSES COMPANY (Continued)**

**S101294212**

Organization Name: SAN FRANCISCO BAY RWQCB (REGION 2)  
Address: 1515 CLAY STREET, SUITE 1400  
City: OAKLAND  
Email: bsieminski@waterboards.ca.gov  
Phone Number: Not reported

Status History:

Global Id: T0601300448  
Status: Completed - Case Closed  
Status Date: 04/07/1997

Global Id: T0601300448  
Status: Open - Case Begin Date  
Status Date: 08/07/1990

Global Id: T0601300448  
Status: Open - Site Assessment  
Status Date: 05/02/1994

Regulatory Activities:

Global Id: T0601300448  
Action Type: Other  
Date: 08/07/1990  
Action: Leak Discovery

Global Id: T0601300448  
Action Type: Other  
Date: 08/07/1990  
Action: Leak Reported

Global Id: T0601300448  
Action Type: Other  
Date: 08/07/1990  
Action: Leak Stopped

LUST REG 2:

Region: 2  
Facility Id: 07-0485  
Facility Status: Case Closed  
Case Number: 11539  
How Discovered: Tank Closure  
Leak Cause: UNK  
Leak Source: UNK  
Date Leak Confirmed: 5/2/1994  
Oversight Program: LUST  
Prelim. Site Assessment Workplan Submitted: Not reported  
Preliminary Site Assessment Began: Not reported  
Pollution Characterization Began: Not reported  
Pollution Remediation Plan Submitted: Not reported  
Date Remediation Action Underway: Not reported  
Date Post Remedial Action Monitoring Began: Not reported

SLIC:

Region: STATE

Map ID  
Direction  
Distance  
Elevation

MAP FINDINGS

Site

Database(s)

EDR ID Number  
EPA ID Number

**PACIFIC MOLASSES COMPANY (Continued)**

**S101294212**

<b>Facility Status:</b>	<b>Open - Site Assessment</b>
Status Date:	12/19/2008
Global Id:	T1000000088
Lead Agency:	SAN FRANCISCO BAY RWQCB (REGION 2)
Lead Agency Case Number:	Not reported
Latitude:	37.9622465439657
Longitude:	-122.426678538322
Case Type:	Cleanup Program Site
Case Worker:	AK
Local Agency:	Not reported
RB Case Number:	2119.1231
File Location:	Regional Board
Potential Media Affected:	Other Groundwater (uses other than drinking water), Soil, Surface water
Potential Contaminants of Concern:	Benzene, Diesel, Gasoline, Waste Oil / Motor / Hydraulic / Lubricating
Site History:	Port of Richmond Terminal 4 is owned by the Port of Richmond, and consists of two historic leaseholds adjacent to one another: the Vopak North America Inc. (Vopak) leasehold and the United Molasses Company leasehold. The Vopak leasehold consisted of approximately 9.5 acres of land used for a bulk oil storage facility and included a large quantity of aboveground tanks, related structures, and underground storage tanks. The United Molasses Company leasehold (see Geotracker case # T1000001311) consisted of approximately six acres of land hydraulically downgradient and southwest of the Vopak leasehold used for bulk storage, handling, and distribution of agricultural products in aboveground, underground storage tanks, and related structures. More details can be found in the Site Cleanup Requirements outlined in Order No. R2-2007-0067. Vopak and its predecessors, which include Dorward & Sons and Paktak California, began operating a bulk oil storage facility on its leasehold at the Site in 1917. Vopak and its predecessors stored products including, but not limited to, lubricating oils, gasoline, diesel fuel, neutral oil 100 and 500, Grade 4 oil, distillate oil, No. 5 fuel oil, No. 6 fuel oil, jet fuel, polybutane, toluene, xylene, linear alkylbenzenes, alcohols, animal and vegetable oils, liquid fertilizers, and phosphoric acids. The products were contained in approximately 100 aboveground storage tanks with a capacity ranging from 1000 to 3.9 million gallons, with a total capacity of 21,000,000 gallons. Vopak ceased operations in 2000, and demolished and removed the tanks by February 2001. An undetermined number of underground storage tanks were also located at the Site. Two former pipelines transported alkenes, propylene tetramer, and polymers from the neighboring Chevron Refinery to the Vopak facility. The pipelines were constructed, owned and operated by Chevron. United Molasses Company and its predecessors, PM Ag and Pacific Molasses Company, began operating on their Site leasehold in 1936. PM Ag and Pacific Molasses Company were engaged in aboveground bulk storage, handling, and distribution of commercial agricultural products. Products included coconut oil, lignin liquor, linseed oil, cane molasses, blackstrap molasses, beet molasses, and tallow. Two boilers were used to heat and improve the transfer of products. The boilers were fired by diesel or light heating oil stored in two underground storage tanks (one was partially buried), one of unknown size and one with a capacity of approximately 8,000 gallons. United Molasses Company removed the two underground storage tanks and eight aboveground storage tanks formerly containing agricultural products in the 1980s and 1990s, and ceased facility operations in 1993.

Map ID  
Direction  
Distance  
Elevation

MAP FINDINGS

Site

Database(s)

EDR ID Number  
EPA ID Number

**PACIFIC MOLASSES COMPANY (Continued)**

**S101294212**

[Click here to access the California GeoTracker records for this facility:](#)

HAZNET:

envid: S101294212  
Year: 2013  
GEPaid: CAC002735147  
Contact: DON MOSTER  
Telephone: 2174212452  
Mailing Name: Not reported  
Mailing Address: 2200 E ELDORADO ST  
Mailing City,St,Zip: DECATUR, IL 625211578  
Gen County: Contra Costa  
TSD EPA ID: CAD980675276  
TSD County: Kern  
Waste Category: Not reported  
Disposal Method: Landfill Or Surface Impoundment That Will Be Closed As Landfill( To Include On-Site Treatment And/Or Stabilization)  
Tons: 25.284  
Cat Decode: Not reported  
Method Decode: Landfill Or Surface Impoundment That Will Be Closed As Landfill( To Include On-Site Treatment And/Or Stabilization)  
Facility County: Not reported

envid: S101294212  
Year: 2013  
GEPaid: CAC002735147  
Contact: DON MOSTER  
Telephone: 2174212452  
Mailing Name: Not reported  
Mailing Address: 2200 E ELDORADO ST  
Mailing City,St,Zip: DECATUR, IL 625211578  
Gen County: Contra Costa  
TSD EPA ID: CAD982042475  
TSD County: Solano  
Waste Category: Not reported  
Disposal Method: Landfill Or Surface Impoundment That Will Be Closed As Landfill( To Include On-Site Treatment And/Or Stabilization)  
Tons: 8  
Cat Decode: Not reported  
Method Decode: Landfill Or Surface Impoundment That Will Be Closed As Landfill( To Include On-Site Treatment And/Or Stabilization)  
Facility County: Not reported

envid: S101294212  
Year: 2013  
GEPaid: CAC002735147  
Contact: DON MOSTER  
Telephone: 2174212452  
Mailing Name: Not reported  
Mailing Address: 2200 E ELDORADO ST  
Mailing City,St,Zip: DECATUR, IL 625211578  
Gen County: Contra Costa  
TSD EPA ID: CAT080013352  
TSD County: Los Angeles  
Waste Category: Not reported  
Disposal Method: Other Recovery Of Reclamation For Reuse Including Acid Regeneration, Organics Recovery Ect  
Tons: 7.506

Map ID  
Direction  
Distance  
Elevation

MAP FINDINGS

Site

Database(s)

EDR ID Number  
EPA ID Number

**PACIFIC MOLASSES COMPANY (Continued)**

**S101294212**

Cat Decode: Not reported  
Method Decode: Other Recovery Of Reclamation For Reuse Including Acid Regeneration, Organics Recovery Ect  
Facility County: Not reported

**HIST CORTESE:**

Region: CORTESE  
Facility County Code: 7  
Reg By: LTNKA  
Reg Id: 07-0485

**NPDES:**

Npdes Number: Not reported  
Facility Status: Not reported  
Agency Id: Not reported  
Region: 2  
Regulatory Measure Id: 442579  
Order No: Not reported  
Regulatory Measure Type: Construction  
Place Id: Not reported  
WDID: 2 07C368220  
Program Type: Not reported  
Adoption Date Of Regulatory Measure: Not reported  
Effective Date Of Regulatory Measure: Not reported  
Expiration Date Of Regulatory Measure: Not reported  
Termination Date Of Regulatory Measure: 2/10/2014  
Discharge Name: Not reported  
Discharge Address: Not reported  
Discharge City: Not reported  
Discharge State: Not reported  
Discharge Zip: Not reported  
RECEIVED DATE: 11/7/2013  
PROCESSED DATE: 11/12/2013  
STATUS CODE NAME: Terminated  
STATUS DATE: 3/14/2014  
PLACE SIZE: 1.18  
PLACE SIZE UNIT: Acres  
FACILITY CONTACT NAME: Mario Sternad  
FACILITY CONTACT TITLE: Not reported  
FACILITY CONTACT PHONE: 925-260-7393  
FACILITY CONTACT PHONE EXT: Not reported  
FACILITY CONTACT EMAIL: mario.sternad@stantec.com  
OPERATOR NAME: Port of Richmond  
OPERATOR ADDRESS: 1411 Harbour Way South  
OPERATOR CITY: Richmond  
OPERATOR STATE: California  
OPERATOR ZIP: 94804  
OPERATOR CONTACT NAME: Michael Williams  
OPERATOR CONTACT TITLE: Not reported  
OPERATOR CONTACT PHONE: 510-307-8147  
OPERATOR CONTACT PHONE EXT: Not reported  
OPERATOR CONTACT EMAIL: michael\_williams@ci.richmond.ca.us  
OPERATOR TYPE: City/Town Agency  
DEVELOPER NAME: Port of Richmond  
DEVELOPER ADDRESS: 1411 Harbour Way South  
DEVELOPER CITY: Richmond  
DEVELOPER STATE: California



Map ID  
Direction  
Distance  
Elevation

MAP FINDINGS

Site

Database(s)

EDR ID Number  
EPA ID Number

**PACIFIC MOLASSES COMPANY (Continued)**

**S101294212**

DEVELOPER ZIP: 94804  
DEVELOPER CONTACT NAME: Michael Williams  
DEVELOPER CONTACT TITLE: Not reported  
CONSTYPE LINEAR UTILITY IND: N  
EMERGENCY PHONE NO: Not reported  
EMERGENCY PHONE EXT: Not reported  
CONSTYPE ABOVE GROUND IND: N  
CONSTYPE BELOW GROUND IND: N  
CONSTYPE CABLE LINE IND: N  
CONSTYPE COMM LINE IND: N  
CONSTYPE COMMERTIAL IND: N  
CONSTYPE ELECTRICAL LINE IND: N  
CONSTYPE GAS LINE IND: N  
CONSTYPE INDUSTRIAL IND: N  
CONSTYPE OTHER DESRIPTION: Remediation  
CONSTYPE OTHER IND: Y  
CONSTYPE RECONS IND: N  
CONSTYPE RESIDENTIAL IND: N  
CONSTYPE TRANSPORT IND: N  
CONSTYPE UTILITY DESCRIPTION: Not reported  
CONSTYPE UTILITY IND: N  
CONSTYPE WATER SEWER IND: N  
DIR DISCHARGE USWATER IND: Y  
RECEIVING WATER NAME: San Francisco Bay  
CERTIFIER NAME: Michael Williams  
CERTIFIER TITLE: Project Manager  
CERTIFICATION DATE: 07-NOV-13  
PRIMARY SIC: Not reported  
SECONDARY SIC: Not reported  
TERTIARY SIC: Not reported  
  
Npdes Number: CAS000002  
Facility Status: Terminated  
Agency Id: 0  
Region: 2  
Regulatory Measure Id: 442579  
Order No: 2009-0009-DWQ  
Regulatory Measure Type: Enrollee  
Place Id: Not reported  
WDID: 2 07C368220  
Program Type: Construction  
Adoption Date Of Regulatory Measure: Not reported  
Effective Date Of Regulatory Measure: 11/12/2013  
Expiration Date Of Regulatory Measure: Not reported  
Termination Date Of Regulatory Measure: 02/10/2014  
Discharge Name: Port of Richmond  
Discharge Address: 1411 Harbour Way South  
Discharge City: Richmond  
Discharge State: California  
Discharge Zip: 94804  
RECEIVED DATE: Not reported  
PROCESSED DATE: Not reported  
STATUS CODE NAME: Not reported  
STATUS DATE: Not reported  
PLACE SIZE: Not reported  
PLACE SIZE UNIT: Not reported  
FACILITY CONTACT NAME: Not reported

Map ID  
Direction  
Distance  
Elevation

MAP FINDINGS

Site

Database(s)

EDR ID Number  
EPA ID Number

**PACIFIC MOLASSES COMPANY (Continued)**

**S101294212**

FACILITY CONTACT TITLE:	Not reported
FACILITY CONTACT PHONE:	Not reported
FACILITY CONTACT PHONE EXT:	Not reported
FACILITY CONTACT EMAIL:	Not reported
OPERATOR NAME:	Not reported
OPERATOR ADDRESS:	Not reported
OPERATOR CITY:	Not reported
OPERATOR STATE:	Not reported
OPERATOR ZIP:	Not reported
OPERATOR CONTACT NAME:	Not reported
OPERATOR CONTACT TITLE:	Not reported
OPERATOR CONTACT PHONE:	Not reported
OPERATOR CONTACT PHONE EXT:	Not reported
OPERATOR CONTACT EMAIL:	Not reported
OPERATOR TYPE:	Not reported
DEVELOPER NAME:	Not reported
DEVELOPER ADDRESS:	Not reported
DEVELOPER CITY:	Not reported
DEVELOPER STATE:	Not reported
DEVELOPER ZIP:	Not reported
DEVELOPER CONTACT NAME:	Not reported
DEVELOPER CONTACT TITLE:	Not reported
CONSTYPE LINEAR UTILITY IND:	Not reported
EMERGENCY PHONE NO:	Not reported
EMERGENCY PHONE EXT:	Not reported
CONSTYPE ABOVE GROUND IND:	Not reported
CONSTYPE BELOW GROUND IND:	Not reported
CONSTYPE CABLE LINE IND:	Not reported
CONSTYPE COMM LINE IND:	Not reported
CONSTYPE COMMERTIAL IND:	Not reported
CONSTYPE ELECTRICAL LINE IND:	Not reported
CONSTYPE GAS LINE IND:	Not reported
CONSTYPE INDUSTRIAL IND:	Not reported
CONSTYPE OTHER DESRIPTION:	Not reported
CONSTYPE OTHER IND:	Not reported
CONSTYPE RECONS IND:	Not reported
CONSTYPE RESIDENTIAL IND:	Not reported
CONSTYPE TRANSPORT IND:	Not reported
CONSTYPE UTILITY DESCRIPTION:	Not reported
CONSTYPE UTILITY IND:	Not reported
CONSTYPE WATER SEWER IND:	Not reported
DIR DISCHARGE USWATER IND:	Not reported
RECEIVING WATER NAME:	Not reported
CERTIFIER NAME:	Not reported
CERTIFIER TITLE:	Not reported
CERTIFICATION DATE:	Not reported
PRIMARY SIC:	Not reported
SECONDARY SIC:	Not reported
TERTIARY SIC:	Not reported

**CONTRA COSTA CO. SITE LIST:**

Facility ID:	711539
Billing Status:	INACTIVE, NON-BILLABLE
Program Status:	CONTRA COSTA CO. SITE LIST
Program/Elements:	UNDERGROUND STORAGE TANK SITE
Region:	CONTRA COSTA

Map ID  
Direction  
Distance  
Elevation

MAP FINDINGS

Site

Database(s)

EDR ID Number  
EPA ID Number

**PACIFIC MOLASSES COMPANY (Continued)**

**S101294212**

Facility ID: 774724  
Billing Status: INACTIVE, NON-BILLABLE  
Program Status: CONTRA COSTA CO. SITE LIST  
Program/Elements: UNDERGROUND STORAGE TANK SITE  
Region: CONTRA COSTA

8

**PAKTANK RICHMOND INC  
2101 WESTERN DR  
RICHMOND, CA 94801**

**RCRA-SQG  
LUST  
SWEEPS UST  
HIST UST  
CA FID UST  
HIST CORTESE  
CONTRA COSTA CO. SITE LIST**

**1000396201  
CAD066571498**

< 1/8  
1 ft.

**Relative:  
Higher**

**Actual:  
30 ft.**

**RCRA-SQG:**

Date form received by agency: 09/01/1996  
Facility name: PAKTANK RICHMOND INC  
Facility address: 2101 WESTERN DR  
RICHMOND, CA 94801  
EPA ID: CAD066571498  
Contact: Not reported  
Contact address: Not reported  
Contact country: US  
Contact telephone: Not reported  
Contact email: Not reported  
EPA Region: 09  
Land type: Facility is not located on Indian land. Additional information is not known.  
Classification: Small Small Quantity Generator  
Description: Handler: generates more than 100 and less than 1000 kg of hazardous waste during any calendar month and accumulates less than 6000 kg of hazardous waste at any time; or generates 100 kg or less of hazardous waste during any calendar month, and accumulates more than 1000 kg of hazardous waste at any time

**Owner/Operator Summary:**

Owner/operator name: PAKTANK RICHMOND INC  
Owner/operator address: 2101 WESTERN DR  
RICHMOND, CA 94801  
Owner/operator country: Not reported  
Owner/operator telephone: (713) 623-0000  
Legal status: Private  
Owner/Operator Type: Owner  
Owner/Op start date: Not reported  
Owner/Op end date: Not reported  
  
Owner/operator name: PAKTANK RICHMOND INC  
Owner/operator address: 2101 WESTERN DR  
CITY NOT REPORTED, CA 99999  
Owner/operator country: Not reported  
Owner/operator telephone: (713) 623-0000  
Legal status: Private  
Owner/Operator Type: Operator  
Owner/Op start date: Not reported  
Owner/Op end date: Not reported

Map ID  
Direction  
Distance  
Elevation

MAP FINDINGS

Site

Database(s)

EDR ID Number  
EPA ID Number

**PAKTANK RICHMOND INC (Continued)**

**1000396201**

Handler Activities Summary:

U.S. importer of hazardous waste: No  
Mixed waste (haz. and radioactive): No  
Recycler of hazardous waste: No  
Transporter of hazardous waste: No  
Treater, storer or disposer of HW: No  
Underground injection activity: No  
On-site burner exemption: No  
Furnace exemption: No  
Used oil fuel burner: No  
Used oil processor: No  
User oil refiner: No  
Used oil fuel marketer to burner: No  
Used oil Specification marketer: No  
Used oil transfer facility: No  
Used oil transporter: No

Historical Generators:

Date form received by agency: 09/01/1996  
Site name: PAKTANK RICHMOND INC  
Classification: Small Quantity Generator

Date form received by agency: 02/26/1992  
Site name: PAKTANK RICHMOND INC  
Classification: Large Quantity Generator

Date form received by agency: 03/20/1990  
Site name: PAKTANK RICHMOND INC  
Classification: Large Quantity Generator

Date form received by agency: 08/18/1980  
Site name: PAKTANK RICHMOND INC  
Classification: Large Quantity Generator

Facility Has Received Notices of Violations:

Regulation violated: FR - 262.10-12.A  
Area of violation: Generators - General  
Date violation determined: 08/31/1994  
Date achieved compliance: 08/31/1999  
Violation lead agency: State  
Enforcement action: Not reported  
Enforcement action date: Not reported  
Enf. disposition status: Not reported  
Enf. disp. status date: Not reported  
Enforcement lead agency: Not reported  
Proposed penalty amount: Not reported  
Final penalty amount: Not reported  
Paid penalty amount: Not reported

Regulation violated: FR - 262.10-12.A  
Area of violation: Generators - General  
Date violation determined: 08/26/1992  
Date achieved compliance: 08/31/1994  
Violation lead agency: State  
Enforcement action: Not reported  
Enforcement action date: Not reported

Map ID  
Direction  
Distance  
Elevation

MAP FINDINGS

Site

Database(s)

EDR ID Number  
EPA ID Number

**PAKTANK RICHMOND INC (Continued)**

**1000396201**

Enf. disposition status: Not reported  
Enf. disp. status date: Not reported  
Enforcement lead agency: Not reported  
Proposed penalty amount: Not reported  
Final penalty amount: Not reported  
Paid penalty amount: Not reported

Regulation violated: FR - 262.10-12.A  
Area of violation: Generators - General  
Date violation determined: 05/19/1992  
Date achieved compliance: 08/26/1992  
Violation lead agency: State  
Enforcement action: Not reported  
Enforcement action date: Not reported  
Enf. disposition status: Not reported  
Enf. disp. status date: Not reported  
Enforcement lead agency: Not reported  
Proposed penalty amount: Not reported  
Final penalty amount: Not reported  
Paid penalty amount: Not reported

Regulation violated: FR - 262.10-12.A  
Area of violation: Generators - General  
Date violation determined: 08/27/1985  
Date achieved compliance: 08/27/1985  
Violation lead agency: State  
Enforcement action: Not reported  
Enforcement action date: Not reported  
Enf. disposition status: Not reported  
Enf. disp. status date: Not reported  
Enforcement lead agency: Not reported  
Proposed penalty amount: Not reported  
Final penalty amount: Not reported  
Paid penalty amount: Not reported

Evaluation Action Summary:  
Evaluation date: 08/31/1994  
Evaluation: COMPLIANCE EVALUATION INSPECTION ON-SITE  
Area of violation: Generators - General  
Date achieved compliance: 08/31/1999  
Evaluation lead agency: State Contractor/Grantee

Evaluation date: 08/26/1992  
Evaluation: COMPLIANCE EVALUATION INSPECTION ON-SITE  
Area of violation: Generators - General  
Date achieved compliance: 08/31/1994  
Evaluation lead agency: State Contractor/Grantee

Evaluation date: 05/19/1992  
Evaluation: COMPLIANCE EVALUATION INSPECTION ON-SITE  
Area of violation: Generators - General  
Date achieved compliance: 08/26/1992  
Evaluation lead agency: State Contractor/Grantee

Evaluation date: 08/27/1985  
Evaluation: COMPLIANCE EVALUATION INSPECTION ON-SITE  
Area of violation: Generators - General

Map ID  
Direction  
Distance  
Elevation

MAP FINDINGS

Site

Database(s)

EDR ID Number  
EPA ID Number

**PAKTANK RICHMOND INC (Continued)**

**1000396201**

Date achieved compliance: 08/27/1985  
Evaluation lead agency: State

**LUST:**

Region: STATE  
Global Id: T0601300447  
Latitude: 37.9322  
Longitude: -122.399  
Case Type: LUST Cleanup Site  
Status: Completed - Case Closed  
Status Date: 04/02/2007  
Lead Agency: SAN FRANCISCO BAY RWQCB (REGION 2)  
Case Worker: BGS  
Local Agency: CONTRA COSTA COUNTY  
RB Case Number: 07-0484  
LOC Case Number: 16013  
File Location: Not reported  
Potential Media Affect: Soil  
Potential Contaminants of Concern: Diesel  
Site History: Not reported

[Click here to access the California GeoTracker records for this facility:](#)

**Contact:**

Global Id: T0601300447  
Contact Type: Regional Board Caseworker  
Contact Name: BARBARA SIEMINSKI  
Organization Name: SAN FRANCISCO BAY RWQCB (REGION 2)  
Address: 1515 CLAY STREET, SUITE 1400  
City: OAKLAND  
Email: bsieminski@waterboards.ca.gov  
Phone Number: Not reported

Global Id: T0601300447  
Contact Type: Local Agency Caseworker  
Contact Name: SUE LOYD  
Organization Name: CONTRA COSTA COUNTY  
Address: 4333 PACHECO BLVD.  
City: MARTINEZ  
Email: sloyd@hsd.co.contra-costa.ca.us  
Phone Number: Not reported

**Status History:**

Global Id: T0601300447  
Status: Completed - Case Closed  
Status Date: 04/02/2007

Global Id: T0601300447  
Status: Open - Case Begin Date  
Status Date: 10/14/1986

Global Id: T0601300447  
Status: Open - Site Assessment  
Status Date: 05/03/1994

**Regulatory Activities:**

Global Id: T0601300447

Map ID  
Direction  
Distance  
Elevation

MAP FINDINGS

Site

Database(s)

EDR ID Number  
EPA ID Number

**PAKTANK RICHMOND INC (Continued)**

**1000396201**

Action Type: ENFORCEMENT  
Date: 04/02/2007  
Action: Closure/No Further Action Letter

Global Id: T0601300447  
Action Type: ENFORCEMENT  
Date: 11/16/2005  
Action: Site Visit / Inspection / Sampling

Global Id: T0601300447  
Action Type: Other  
Date: 10/14/1986  
Action: Leak Discovery

Global Id: T0601300447  
Action Type: Other  
Date: 10/14/1986  
Action: Leak Reported

Global Id: T0601300447  
Action Type: Other  
Date: 10/14/1986  
Action: Leak Stopped

**LUST REG 2:**

Region: 2  
Facility Id: 07-0484  
Facility Status: Leak being confirmed  
Case Number: 16013  
How Discovered: Tank Closure  
Leak Cause: UNK  
Leak Source: UNK  
Date Leak Confirmed: 5/3/1994  
Oversight Program: LUST  
Prelim. Site Assessment Workplan Submitted: Not reported  
Preliminary Site Assessment Began: Not reported  
Pollution Characterization Began: Not reported  
Pollution Remediation Plan Submitted: Not reported  
Date Remediation Action Underway: Not reported  
Date Post Remedial Action Monitoring Began: Not reported

**SWEEPS UST:**

Status: Not reported  
Comp Number: 16013  
Number: Not reported  
Board Of Equalization: Not reported  
Referral Date: Not reported  
Action Date: Not reported  
Created Date: Not reported  
Owner Tank Id: Not reported  
SWRCB Tank Id: 07-000-016013-000001  
Tank Status: Not reported  
Capacity: 10000  
Active Date: Not reported  
Tank Use: M.V. FUEL

Map ID  
Direction  
Distance  
Elevation

MAP FINDINGS

Site

Database(s)

EDR ID Number  
EPA ID Number

**PAKTANK RICHMOND INC (Continued)**

**1000396201**

STG: PRODUCT  
Content: DIESEL  
Number Of Tanks: 1

HIST UST:

Region: STATE  
Facility ID: 00000016013  
Facility Type: Other  
Other Type: BULK LIQUID TERMINAL  
Contact Name: R.S. JOBE, MANAGER  
Telephone: 4152330418  
Owner Name: PAKTANK CORPORATION  
Owner Address: 2000 WEST LOOP SOUTH-SUITE 180  
Owner City,St,Zip: HOUSTON, TX 77027  
Total Tanks: 0005

Tank Num: 001  
Container Num: 2  
Year Installed: 1967  
Tank Capacity: 00012500  
Tank Used for: WASTE  
Type of Fuel: Not reported  
Container Construction Thickness: Not reported  
Leak Detection: Visual

Tank Num: 002  
Container Num: 5  
Year Installed: 1975  
Tank Capacity: 00002100  
Tank Used for: WASTE  
Type of Fuel: Not reported  
Container Construction Thickness: Not reported  
Leak Detection: Visual

Tank Num: 003  
Container Num: 1  
Year Installed: 1950  
Tank Capacity: 00000420  
Tank Used for: WASTE  
Type of Fuel: WASTE OIL  
Container Construction Thickness: Not reported  
Leak Detection: Visual

Tank Num: 004  
Container Num: 3  
Year Installed: 1944  
Tank Capacity: 00010000  
Tank Used for: PRODUCT  
Type of Fuel: DIESEL  
Container Construction Thickness: Not reported  
Leak Detection: Stock Inventor

Tank Num: 005  
Container Num: 4  
Year Installed: 1950  
Tank Capacity: 00000630  
Tank Used for: WASTE



Map ID  
Direction  
Distance  
Elevation

MAP FINDINGS

Site

Database(s)

EDR ID Number  
EPA ID Number

**PAKTANK RICHMOND INC (Continued)**

**1000396201**

Type of Fuel: WASTE OIL  
Container Construction Thickness: Not reported  
Leak Detection: Visual

**CA FID UST:**

Facility ID: 07000577  
Regulated By: UTKNI  
Regulated ID: Not reported  
Cortese Code: Not reported  
SIC Code: Not reported  
Facility Phone: 4152330418  
Mail To: Not reported  
Mailing Address: 2000 W LOOP SOUTH-SUITE  
Mailing Address 2: Not reported  
Mailing City,St,Zip: RICHMOND 94801  
Contact: Not reported  
Contact Phone: Not reported  
DUNs Number: Not reported  
NPDES Number: Not reported  
EPA ID: Not reported  
Comments: Not reported  
Status: Inactive

**HIST CORTESE:**

Region: CORTESE  
Facility County Code: 7  
Reg By: LTNKA  
Reg Id: 07-0484

**CONTRA COSTA CO. SITE LIST:**

Facility ID: 716013  
Billing Status: INACTIVE, NON-BILLABLE  
Program Status: CONTRA COSTA CO. SITE LIST  
Program/Elements: HMBP GENERAL  
Region: CONTRA COSTA

Facility ID: 716013  
Billing Status: INACTIVE, NON-BILLABLE  
Program Status: CONTRA COSTA CO. SITE LIST  
Program/Elements: HWG: 5 - <12 TONS/YEAR  
Region: CONTRA COSTA

Facility ID: 716013  
Billing Status: INACTIVE, NON-BILLABLE  
Program Status: CONTRA COSTA CO. SITE LIST  
Program/Elements: UNDERGROUND STORAGE TANK SITE  
Region: CONTRA COSTA

MAP FINDINGS

Map ID  
Direction  
Distance  
Elevation

Site

Database(s)

EDR ID Number  
EPA ID Number

**9**            **CALTRANS-RICHMOND/SAN \RAFAEL**  
**TOLL PLAZA I-580**  
**< 1/8**        **RICHMOND, CA 94801**  
**1 ft.**

**CA FID UST**    **S101580982**  
                         **N/A**

**Relative:**  
**Higher**

**Actual:**  
**233 ft.**

CA FID UST:  
Facility ID:            07001123  
Regulated By:        UTKI  
Regulated ID:        Not reported  
Cortese Code:        Not reported  
SIC Code:            Not reported  
Facility Phone:      5104640876  
Mail To:              Not reported  
Mailing Address:     PO BOX  
Mailing Address 2:   Not reported  
Mailing City,St,Zip: RICHMOND 94801  
Contact:              Not reported  
Contact Phone:       Not reported  
DUNs Number:        Not reported  
NPDES Number:      Not reported  
EPA ID:               Not reported  
Comments:            Not reported  
Status:                Inactive

**A10**            **PACIFIC BELL**  
**WSW**           **POINT MOLATE**  
**< 1/8**        **RICHMOND, CA 94804**  
**0.004 mi.**  
**19 ft.**        **Site 3 of 3 in cluster A**

**RCRA-SQG**    **1000251253**  
                         **CAT080020910**

**Relative:**  
**Lower**

**Actual:**  
**0 ft.**

RCRA-SQG:  
Date form received by agency:09/01/1996  
Facility name:        PACIFIC BELL  
Facility address:     POINT MOLATE  
                             RICHMOND, CA 94804  
EPA ID:                CAT080020910  
Mailing address:     2 NORTH SECOND ST ROOM 1125  
                             SAN JOSE, CA 95113  
Contact:               Not reported  
Contact address:     Not reported  
                             Not reported  
Contact country:     US  
Contact telephone:   Not reported  
Contact email:        Not reported  
EPA Region:           09  
Classification:       Small Small Quantity Generator  
Description:           Handler: generates more than 100 and less than 1000 kg of hazardous waste during any calendar month and accumulates less than 6000 kg of hazardous waste at any time; or generates 100 kg or less of hazardous waste during any calendar month, and accumulates more than 1000 kg of hazardous waste at any time

Owner/Operator Summary:  
Owner/operator name: THE PACIFIC TELEPHONE AND TELEGRAPH CO  
Owner/operator address: NOT REQUIRED  
                             NOT REQUIRED, ME 99999  
Owner/operator country: Not reported  
Owner/operator telephone: (415) 555-1212  
Legal status:           Private

Map ID  
Direction  
Distance  
Elevation

MAP FINDINGS

Site

Database(s)

EDR ID Number  
EPA ID Number

**PACIFIC BELL (Continued)**

**1000251253**

Owner/Operator Type: Owner  
Owner/Op start date: Not reported  
Owner/Op end date: Not reported  
  
Owner/operator name: NOT REQUIRED  
Owner/operator address: NOT REQUIRED  
NOT REQUIRED, ME 99999  
Owner/operator country: Not reported  
Owner/operator telephone: (415) 555-1212  
Legal status: Private  
Owner/Operator Type: Operator  
Owner/Op start date: Not reported  
Owner/Op end date: Not reported

Handler Activities Summary:

U.S. importer of hazardous waste: No  
Mixed waste (haz. and radioactive): No  
Recycler of hazardous waste: No  
Transporter of hazardous waste: No  
Treater, storer or disposer of HW: No  
Underground injection activity: No  
On-site burner exemption: No  
Furnace exemption: No  
Used oil fuel burner: No  
Used oil processor: No  
User oil refiner: No  
Used oil fuel marketer to burner: No  
Used oil Specification marketer: No  
Used oil transfer facility: No  
Used oil transporter: No

Historical Generators:

Date form received by agency: 01/19/1981  
Site name: PACIFIC BELL  
Classification: Large Quantity Generator

Violation Status: No violations found

11  
East  
< 1/8  
0.027 mi.  
144 ft.

**NFD POINT MOLATE SITE 1 - FORMER LANDFILL**  
**POINT MOLATE**  
**RICHMOND, CA 94801**

**SLIC S112142810**  
**N/A**

**Relative:**  
**Higher**

SLIC:  
Region: STATE  
**Facility Status: Open - Verification Monitoring**  
Status Date: 06/25/2009  
Global Id: DOD100373800  
Lead Agency: SAN FRANCISCO BAY RWQCB (REGION 2)  
Lead Agency Case Number: 200596 -- 3  
Latitude: 37.9455512270613  
Longitude: -122.409625053406  
Case Type: Cleanup Program Site  
Case Worker: Not reported  
Local Agency: Not reported  
RB Case Number: T0609592138  
File Location: Regional Board

**Actual:**  
**69 ft.**

Map ID  
 Direction  
 Distance  
 Elevation

MAP FINDINGS

Site

Database(s)

EDR ID Number  
 EPA ID Number

**NFD POINT MOLATE SITE 1 - FORMER LANDFILL (Continued)**

**S112142810**

Potential Media Affected: Not reported  
 Potential Contaminants of Concern: Not reported  
 Site History: Paper copy of a Record of Decision dated June 1, 2005, is available. The Site 1 landfill is located approximately 1,600 feet east of the San Francisco Bay, near the center of NFD Point Molate. From approximately 1957 until 1979, Site 1 was primarily used for disposal of construction and landscaping debris. The debris was deposited over a one-acre area. In 1998, an investigation was conducted to determine the general nature and extent of the waste in the landfill. The estimated volume of fill at Site 1 was 20,000 cubic yards (TtEMI 2001a). The soil cover for Site 1 was designed in 2001 and constructed in 2002. The soil cover is 3 feet thick, has drainage controls and a monitoring system, and was hydroseeded with an annual native grass for erosion protection. The overall goal of the ongoing postclosure monitoring and maintenance program is to ensure the integrity, effectiveness, and long-term maintenance and performance of the Site 1 soil cover and drainage system and associated institutional controls established for the site.

[Click here to access the California GeoTracker records for this facility:](#)

**B12**  
**NNE**  
**1/8-1/4**  
**0.130 mi.**  
**688 ft.**

**POINT MOLATE/RICHMOND NSC**  
**300+ ACRES; IN THE PROTERO HILLS**  
**RICHMOND, CA 94801**  
**Site 1 of 4 in cluster B**

**RESPONSE** **S101716002**  
**ENVIROSTOR** **N/A**

**Relative:**  
**Lower**

**RESPONSE:**

**Actual:**  
**21 ft.**

Facility ID: 7970002  
 Site Type: State Response  
 Site Type Detail: Open Base  
 Acres: Not reported  
 National Priorities List: NO  
 Cleanup Oversight Agencies: RWQCB 2 - San Francisco Bay  
 Lead Agency Description: RWQCB 2 - San Francisco Bay  
 Project Manager: Not reported  
 Supervisor: Not reported  
 Division Branch: Cleanup Sacramento  
 Site Code: 200596  
 Site Mgmt. Req.: NONE SPECIFIED  
 Assembly: 15  
 Senate: 09  
 Special Program Status: Not reported  
 Status: Refer: RWQCB  
 Status Date: 07/22/1997  
 Restricted Use: NO  
 Funding: DERA  
 Latitude: 37.93722  
 Longitude: -122.4106  
 APN: NONE SPECIFIED  
 Past Use: NONE SPECIFIED  
 Potential COC : \* WASTE OIL & MIXED OIL \* Sludge - Paint  
 Confirmed COC: NONE SPECIFIED  
 Potential Description: NONE SPECIFIED  
 Alias Name: Not reported  
 Alias Type: Not reported

Completed Info:

Map ID  
Direction  
Distance  
Elevation

MAP FINDINGS

Site

Database(s)

EDR ID Number  
EPA ID Number

**POINT MOLATE/RICHMOND NSC (Continued)**

**S101716002**

Completed Area Name: Not reported  
Completed Sub Area Name: Not reported  
Completed Document Type: Not reported  
Completed Date: Not reported  
Comments: Not reported

Future Area Name: Not reported  
Future Sub Area Name: Not reported  
Future Document Type: Not reported  
Future Due Date: Not reported  
Schedule Area Name: Not reported  
Schedule Sub Area Name: Not reported  
Schedule Document Type: Not reported  
Schedule Due Date: Not reported  
Schedule Revised Date: Not reported

**ENVIROSTOR:**

Facility ID: 7970002  
Status: Refer: RWQCB  
Status Date: 07/22/1997  
Site Code: 200596  
Site Type: State Response  
Site Type Detailed: Open Base  
Acres: Not reported  
NPL: NO  
Regulatory Agencies: RWQCB 2 - San Francisco Bay  
Lead Agency: RWQCB 2 - San Francisco Bay  
Program Manager: Not reported  
Supervisor: Not reported  
Division Branch: Cleanup Sacramento  
Assembly: 15  
Senate: 09  
Special Program: Not reported  
Restricted Use: NO  
Site Mgmt Req: NONE SPECIFIED  
Funding: DERA  
Latitude: 37.93722  
Longitude: -122.4106  
APN: NONE SPECIFIED  
Past Use: NONE SPECIFIED  
Potential COC: \* WASTE OIL & MIXED OIL \* Sludge - Paint  
Confirmed COC: NONE SPECIFIED  
Potential Description: NONE SPECIFIED  
Alias Name: Not reported  
Alias Type: Not reported

**Completed Info:**

Completed Area Name: Not reported  
Completed Sub Area Name: Not reported  
Completed Document Type: Not reported  
Completed Date: Not reported  
Comments: Not reported

Future Area Name: Not reported  
Future Sub Area Name: Not reported  
Future Document Type: Not reported  
Future Due Date: Not reported

Map ID  
 Direction  
 Distance  
 Elevation

MAP FINDINGS

Site

Database(s)

EDR ID Number  
 EPA ID Number

**POINT MOLATE/RICHMOND NSC (Continued)**

**S101716002**

Schedule Area Name: Not reported  
 Schedule Sub Area Name: Not reported  
 Schedule Document Type: Not reported  
 Schedule Due Date: Not reported  
 Schedule Revised Date: Not reported

**B13**  
**NNE**  
**1/8-1/4**  
**0.130 mi.**  
**688 ft.**

**POINT MOLATE**  
**FUEL DEPO NSCO,POINT MOLATE**  
**RICHMOND CA, CA 94801**

**WMUDS/SWAT**

**S104156226**  
**N/A**

**Site 2 of 4 in cluster B**

**Relative:**  
**Lower**

WMUDS/SWAT:

**Actual:**  
**21 ft.**

Edit Date: Not reported  
 Complexity: Not reported  
 Primary Waste: CNWTRS  
 Primary Waste Type: Hazardous/Influent or Solid Wastes that contain toxic, corrosive, ignitable or reactive substances and must be managed according to applicable DOHS standards.  
 Secondary Waste: Not reported  
 Secondary Waste Type: Not reported  
 Base Meridian: Not reported  
 NPID: Not reported  
 Tonnage: 0  
 Regional Board ID: Not reported  
 Municipal Solid Waste: False  
 Superorder: False  
 Open To Public: False  
 Waste List: False  
 Agency Type: Federal  
 Agency Name: US DEPT OF THE NAVY  
 Agency Department: Not reported  
 Agency Address: NAVAL SUPPLY CENTER  
 Agency City,St,Zip: OAKLAND CA 946255000  
 Agency Contact: LCDR JIM NOLAN  
 Agency Telephone: 5102317901  
 Land Owner Name: Not reported  
 Land Owner Address: Not reported  
 Land Owner City,St,Zip: Not reported  
 Land Owner Contact: Not reported  
 Land Owner Phone: Not reported  
 Region: 2  
 Facility Type: Other - Does not fall into the category of Municipal/Domestic, Industrial, Agricultural or Solid Waste (Class I, II or III)  
 Facility Description: Not reported  
 Facility Telephone: Not reported  
 SWAT Facility Name: Not reported  
 Primary SIC: Not reported  
 Secondary SIC: Not reported  
 Comments: Not reported  
 Last Facility Editors: Not reported  
 Waste Discharge System: True  
 Solid Waste Assessment Test Program: False  
 Toxic Pits Cleanup Act Program: False  
 Resource Conservation Recovery Act: False  
 Department of Defence: False  
 Solid Waste Assessment Test Program: Not reported  
 Threat to Water Quality: Not reported

Map ID  
 Direction  
 Distance  
 Elevation

MAP FINDINGS

Site

Database(s)

EDR ID Number  
 EPA ID Number

**POINT MOLATE (Continued)**

**S104156226**

Sub Chapter 15:	True
Regional Board Project Officer:	L D
Number of WMUDS at Facility:	1
Section Range:	Not reported
RCRA Facility:	No
Waste Discharge Requirements:	A
Self-Monitoring Rept. Frequency:	Not reported
Waste Discharge System ID:	2 071057N02
Solid Waste Information ID:	Not reported

**B14**  
**NNE**  
 1/8-1/4  
 0.130 mi.  
 688 ft.

**CAO-POINT MOLATE**  
**FUEL DEPO NSCO POINT MOLA**  
**RICHMOND, CA 94801**  
**Site 3 of 4 in cluster B**

**HIST CORTESE** **S105025793**  
**N/A**

**Relative:**  
**Lower**

**HIST CORTESE:**  
 Region: CORTESE  
 Facility County Code: 7

**Actual:**  
 21 ft.

Reg By: WBC&D  
 Reg Id: 2 071057N02

**B15**  
**NNE**  
 1/8-1/4  
 0.130 mi.  
 688 ft.

**NAVAL SUPPLY CENTER FUEL DEPT.**  
**NSC FUEL DEPARTMENT,POINT MOLATE**  
**RICHMOND, CA 94801**  
**Site 4 of 4 in cluster B**

**RCRA-LQG** **1007198570**  
**CA4170090021**

**Relative:**  
**Lower**

**RCRA-LQG:**  
 Date form received by agency: 04/30/1990  
 Facility name: NAVAL SUPPLY CENTER FUEL DEPT.  
 Facility address: NSC FUEL DEPARTMENT,POINT MOLATE  
 RICHMOND, CA 948014098

**Actual:**  
 21 ft.

EPA ID: CA4170090021  
 Contact: LEE I GASTILE  
 Contact address: Not reported  
 Not reported  
 Contact country: US  
 Contact telephone: (415) 234-0211  
 Telephone ext.: 22  
 Contact email: Not reported  
 EPA Region: 09  
 Classification: Large Quantity Generator  
 Description: Handler: generates 1,000 kg or more of hazardous waste during any calendar month; or generates more than 1 kg of acutely hazardous waste during any calendar month; or generates more than 100 kg of any residue or contaminated soil, waste or other debris resulting from the cleanup of a spill, into or on any land or water, of acutely hazardous waste during any calendar month; or generates 1 kg or less of acutely hazardous waste during any calendar month, and accumulates more than 1 kg of acutely hazardous waste at any time; or generates 100 kg or less of any residue or contaminated soil, waste or other debris resulting from the cleanup of a spill, into or on any land or water, of acutely hazardous waste during any calendar month, and accumulates more than 100 kg of that material at any time

Map ID  
 Direction  
 Distance  
 Elevation

MAP FINDINGS

Site

Database(s)

EDR ID Number  
 EPA ID Number

**NAVAL SUPPLY CENTER FUEL DEPT. (Continued)**

**1007198570**

Handler Activities Summary:

U.S. importer of hazardous waste: No  
 Mixed waste (haz. and radioactive): No  
 Recycler of hazardous waste: No  
 Transporter of hazardous waste: No  
 Treater, storer or disposer of HW: Yes  
 Underground injection activity: No  
 On-site burner exemption: No  
 Furnace exemption: No  
 Used oil fuel burner: No  
 Used oil processor: No  
 User oil refiner: No  
 Used oil fuel marketer to burner: No  
 Used oil Specification marketer: No  
 Used oil transfer facility: No  
 Used oil transporter: No

Violation Status: No violations found

**16  
 SE  
 1/8-1/4  
 0.185 mi.  
 978 ft.**

**CALTRANS-RICHMOND-SAN RAFAEL BRIDGE  
 TOLL BRIDGE  
 RICHMOND, CA 94801**

**ENVIROSTOR  
 VCP**

**S106568345  
 N/A**

**Relative:  
 Higher**

ENVIROSTOR:

**Actual:  
 42 ft.**

Facility ID: 48160004  
 Status: No Further Action  
 Status Date: 02/01/2002  
 Site Code: 200981  
 Site Type: Voluntary Cleanup  
 Site Type Detailed: Voluntary Cleanup  
 Acres: 1.8  
 NPL: NO  
 Regulatory Agencies: SMBRP  
 Lead Agency: SMBRP  
 Program Manager: Not reported  
 Supervisor: Denise Tsuji  
 Division Branch: Cleanup Berkeley  
 Assembly: 15  
 Senate: 09  
 Special Program: Voluntary Cleanup Program  
 Restricted Use: NO  
 Site Mgmt Req: NONE SPECIFIED  
 Funding: Responsible Party  
 Latitude: 37.9325  
 Longitude: -122.4016  
 APN: NONE SPECIFIED  
 Past Use: HIGHWAY RIGHT-OF-WAY  
 Potential COC: Lead  
 Confirmed COC: Lead  
 Potential Description: SOIL  
 Alias Name: CALTRANS-RICHMOND-SAN RAFAEL BRIDGE  
 Alias Type: Alternate Name  
 Alias Name: 110033605445  
 Alias Type: EPA (FRS #)  
 Alias Name: 200981  
 Alias Type: Project Code (Site Code)



Map ID  
Direction  
Distance  
Elevation

MAP FINDINGS

Site

Database(s)

EDR ID Number  
EPA ID Number

**CALTRANS-RICHMOND-SAN RAFAEL BRIDGE (Continued)**

**S106568345**

Alias Name: 48160004  
Alias Type: Envirostor ID Number

Completed Info:

Completed Area Name: PROJECT WIDE  
Completed Sub Area Name: Not reported  
Completed Document Type: \*Voluntary Cleanup Agreement Completion  
Completed Date: 02/28/2002  
Comments: Requirements outlined in the VCA completed.

Completed Area Name: PROJECT WIDE  
Completed Sub Area Name: Not reported  
Completed Document Type: Voluntary Cleanup Agreement  
Completed Date: 09/01/1998  
Comments: Signed VCA. As part of Caltrans' retrofit project, a Soil Management Plan, a Transportation Plan and a Health & Safety Plan will be prepared to assure proper handling, stockpiling, transport and disposal of lead and petroleum hydrocarbon impacted soils.

Completed Area Name: PROJECT WIDE  
Completed Sub Area Name: Not reported  
Completed Document Type: Voluntary Cleanup Agreement  
Completed Date: 01/21/1999  
Comments: Amended VCA to allow continued VCA activities under Chapter 6.5 of the Health and Safety Code.

Completed Area Name: PROJECT WIDE  
Completed Sub Area Name: Not reported  
Completed Document Type: Voluntary Cleanup Consultation  
Completed Date: 02/28/2002  
Comments: Approved Soil Management Plan and Transportation Plan.

Future Area Name: Not reported  
Future Sub Area Name: Not reported  
Future Document Type: Not reported  
Future Due Date: Not reported  
Schedule Area Name: Not reported  
Schedule Sub Area Name: Not reported  
Schedule Document Type: Not reported  
Schedule Due Date: Not reported  
Schedule Revised Date: Not reported

VCP:

Facility ID: 48160004  
Site Type: Voluntary Cleanup  
Site Type Detail: Voluntary Cleanup  
Site Mgmt. Req.: NONE SPECIFIED  
Acres: 1.8  
National Priorities List: NO  
Cleanup Oversight Agencies: SMBRP  
Lead Agency: SMBRP  
Lead Agency Description: DTSC - Site Cleanup Program  
Project Manager: Not reported  
Supervisor: Denise Tsuji  
Division Branch: Cleanup Berkeley  
Site Code: 200981  
Assembly: 15

Map ID  
Direction  
Distance  
Elevation

MAP FINDINGS

Site

Database(s)

EDR ID Number  
EPA ID Number

**CALTRANS-RICHMOND-SAN RAFAEL BRIDGE (Continued)**

**S106568345**

Senate: 09  
Special Programs Code: Voluntary Cleanup Program  
Status: No Further Action  
Status Date: 02/01/2002  
Restricted Use: NO  
Funding: Responsible Party  
Lat/Long: 37.9325 / -122.4016  
APN: NONE SPECIFIED  
Past Use: HIGHWAY RIGHT-OF-WAY  
Potential COC: 30013  
Confirmed COC: 30013  
Potential Description: SOIL  
Alias Name: CALTRANS-RICHMOND-SAN RAFAEL BRIDGE  
Alias Type: Alternate Name  
Alias Name: 110033605445  
Alias Type: EPA (FRS #)  
Alias Name: 200981  
Alias Type: Project Code (Site Code)  
Alias Name: 48160004  
Alias Type: Envirostor ID Number

Completed Info:

Completed Area Name: PROJECT WIDE  
Completed Sub Area Name: Not reported  
Completed Document Type: \*Voluntary Cleanup Agreement Completion  
Completed Date: 02/28/2002  
Comments: Requirements outlined in the VCA completed.

Completed Area Name: PROJECT WIDE  
Completed Sub Area Name: Not reported  
Completed Document Type: Voluntary Cleanup Agreement  
Completed Date: 09/01/1998  
Comments: Signed VCA. As part of Caltrans' retrofit project, a Soil Management Plan, a Transportation Plan and a Health & Safety Plan will be prepared to assure proper handling, stockpiling, transport and disposal of lead and petroleum hydrocarbon impacted soils.

Completed Area Name: PROJECT WIDE  
Completed Sub Area Name: Not reported  
Completed Document Type: Voluntary Cleanup Agreement  
Completed Date: 01/21/1999  
Comments: Amended VCA to allow continued VCA activities under Chapter 6.5 of the Health and Safety Code.

Completed Area Name: PROJECT WIDE  
Completed Sub Area Name: Not reported  
Completed Document Type: Voluntary Cleanup Consultation  
Completed Date: 02/28/2002  
Comments: Approved Soil Management Plan and Transportation Plan.

Future Area Name: Not reported  
Future Sub Area Name: Not reported  
Future Document Type: Not reported  
Future Due Date: Not reported  
Schedule Area Name: Not reported  
Schedule Sub Area Name: Not reported  
Schedule Document Type: Not reported  
Schedule Due Date: Not reported

Map ID  
Direction  
Distance  
Elevation

MAP FINDINGS

Site

Database(s)

EDR ID Number  
EPA ID Number

**CALTRANS-RICHMOND-SAN RAFAEL BRIDGE (Continued)**

**S106568345**

Schedule Revised Date: Not reported

**17**  
**ESE**  
**1/8-1/4**  
**0.207 mi.**  
**1091 ft.**

**MODESTO TALLOW**  
**UNKNOWN UNKNOWN**  
**RICHMOND, CA 94807**

**LUST** **S104233732**  
**HIST CORTESE** **N/A**

**Relative:**  
**Higher**

**Actual:**  
**220 ft.**

**LUST:**

Region: STATE  
Global Id: T0601300656  
Latitude: 37.935758  
Longitude: -122.347749  
Case Type: LUST Cleanup Site  
Status: Completed - Case Closed  
Status Date: 02/24/1999  
Lead Agency: SAN FRANCISCO BAY RWQCB (REGION 2)  
Case Worker: BGS  
Local Agency: CONTRA COSTA COUNTY  
RB Case Number: 07-0709  
LOC Case Number: 71220  
File Location: Not reported  
Potential Media Affect: Other Groundwater (uses other than drinking water)  
Potential Contaminants of Concern: Gasoline  
Site History: Not reported

[Click here to access the California GeoTracker records for this facility:](#)

**Contact:**

Global Id: T0601300656  
Contact Type: Local Agency Caseworker  
Contact Name: SUE LOYD  
Organization Name: CONTRA COSTA COUNTY  
Address: 4333 PACHECO BLVD.  
City: MARTINEZ  
Email: sloyd@hsd.co.contra-costa.ca.us  
Phone Number: Not reported

Global Id: T0601300656  
Contact Type: Regional Board Caseworker  
Contact Name: BARBARA SIEMINSKI  
Organization Name: SAN FRANCISCO BAY RWQCB (REGION 2)  
Address: 1515 CLAY STREET, SUITE 1400  
City: OAKLAND  
Email: bsieminski@waterboards.ca.gov  
Phone Number: Not reported

**Status History:**

Global Id: T0601300656  
Status: Completed - Case Closed  
Status Date: 02/24/1999

Global Id: T0601300656  
Status: Open - Case Begin Date  
Status Date: 09/20/1990

Global Id: T0601300656  
Status: Open - Site Assessment

Map ID  
Direction  
Distance  
Elevation

MAP FINDINGS

Site

Database(s)

EDR ID Number  
EPA ID Number

**MODESTO TALLOW (Continued)**

**S104233732**

Status Date: 03/18/1996

Regulatory Activities:

Global Id: T0601300656  
Action Type: Other  
Date: 09/20/1990  
Action: Leak Discovery

Global Id: T0601300656  
Action Type: Other  
Date: 08/31/1995  
Action: Leak Reported

Global Id: T0601300656  
Action Type: Other  
Date: 08/31/1995  
Action: Leak Stopped

**LUST REG 2:**

Region: 2  
Facility Id: 07-0709  
Facility Status: Case Closed  
Case Number: 71220  
How Discovered: Tank Closure  
Leak Cause: UNK  
Leak Source: Tank  
Date Leak Confirmed: 3/18/1996  
Oversight Program: LUST  
Prelim. Site Assessment Workplan Submitted: Not reported  
Preliminary Site Assessment Began: Not reported  
Pollution Characterization Began: Not reported  
Pollution Remediation Plan Submitted: Not reported  
Date Remediation Action Underway: Not reported  
Date Post Remedial Action Monitoring Began: Not reported

**HIST CORTESE:**

Region: CORTESE  
Facility County Code: 7  
Reg By: LTNKA  
Reg Id: 07-0709

18  
ESE  
1/2-1  
0.583 mi.  
3078 ft.

**REDWOOD PAINTING CO INC**  
**841 CHEVRON WAY**  
**RICHMOND, CA 94802**

**CERCLIS-NFRAP** 1000434401  
**CORRACTS** CAD009114919  
**RAATS**  
**FINDS**

**Relative:**  
**Higher**

CERCLIS-NFRAP:  
Site ID: 0901137  
Federal Facility: Not a Federal Facility  
NPL Status: Not on the NPL  
Non NPL Status: NFRAP-Site does not qualify for the NPL based on existing information

**Actual:**  
**170 ft.**

CERCLIS-NFRAP Site Contact Details:  
Contact Sequence ID: 13285647.00000

Map ID  
Direction  
Distance  
Elevation

MAP FINDINGS

Site

Database(s)

EDR ID Number  
EPA ID Number

**REDWOOD PAINTING CO INC (Continued)**

**1000434401**

Person ID: 13003854.00000  
Contact Sequence ID: 13291242.00000  
Person ID: 13003858.00000  
Contact Sequence ID: 13297100.00000  
Person ID: 13004003.00000

CERCLIS-NFRAP Assessment History:

Action: PRELIMINARY ASSESSMENT  
Date Started: / /  
Date Completed: 05/01/80  
Priority Level: NFRAP-Site does not qualify for the NPL based on existing information

Action: DISCOVERY  
Date Started: / /  
Date Completed: 09/01/79  
Priority Level: Not reported

Action: ARCHIVE SITE  
Date Started: / /  
Date Completed: 01/08/91  
Priority Level: Not reported

Action: PRELIMINARY ASSESSMENT  
Date Started: / /  
Date Completed: 01/08/91  
Priority Level: NFRAP-Site does not qualify for the NPL based on existing information

Action: PRELIMINARY ASSESSMENT  
Date Started: / /  
Date Completed: 09/17/90  
Priority Level: Deferred to RCRA (Subtitle C)

Action: RESOURCE CONSERVATION AND RECOVERY ACT FACILITY ASSESSMENT  
Date Started: / /  
Date Completed: 02/22/88  
Priority Level: Not reported

CORRACTS:

EPA ID: CAD009114919  
EPA Region: 9  
Area Name: ENTIRE FACILITY  
Actual Date: 19940101  
Action: CA200 - RFI Approved  
NAICS Code(s): 32411  
Petroleum Refineries  
Original schedule date: Not reported  
Schedule end date: Not reported

EPA ID: CAD009114919  
EPA Region: 9  
Area Name: ENTIRE FACILITY  
Actual Date: 19800501  
Action: CA049PA

Map ID  
Direction  
Distance  
Elevation

MAP FINDINGS

Site

Database(s)

EDR ID Number  
EPA ID Number

**REDWOOD PAINTING CO INC (Continued)**

**1000434401**

NAICS Code(s): 32411  
Petroleum Refineries  
Original schedule date: 19881221  
Schedule end date: Not reported

EPA ID: CAD009114919  
EPA Region: 9  
Area Name: ENTIRE FACILITY  
Actual Date: 19900501  
Action: CA600 - Stabilization Measures Implemented  
NAICS Code(s): 32411  
Petroleum Refineries  
Original schedule date: Not reported  
Schedule end date: Not reported

EPA ID: CAD009114919  
EPA Region: 9  
Area Name: ENTIRE FACILITY  
Actual Date: 19911205  
Action: CA075HI - CA Prioritization, Facility or area was assigned a high corrective action priority  
NAICS Code(s): 32411  
Petroleum Refineries  
Original schedule date: Not reported  
Schedule end date: Not reported

EPA ID: CAD009114919  
EPA Region: 9  
Area Name: ENTIRE FACILITY  
Actual Date: 19920616  
Action: CA150 - RFI Workplan Approved  
NAICS Code(s): 32411  
Petroleum Refineries  
Original schedule date: Not reported  
Schedule end date: Not reported

EPA ID: CAD009114919  
EPA Region: 9  
Area Name: ENTIRE FACILITY  
Actual Date: 19920616  
Action: CA150 - RFI Workplan Approved  
NAICS Code(s): 32411  
Petroleum Refineries  
Original schedule date: Not reported  
Schedule end date: Not reported

EPA ID: CAD009114919  
EPA Region: 9  
Area Name: ENTIRE FACILITY  
Actual Date: 19900917  
Action: CA075HI - CA Prioritization, Facility or area was assigned a high corrective action priority  
NAICS Code(s): 32411  
Petroleum Refineries  
Original schedule date: Not reported  
Schedule end date: Not reported

Map ID  
Direction  
Distance  
Elevation

MAP FINDINGS

Site

Database(s)

EDR ID Number  
EPA ID Number

**REDWOOD PAINTING CO INC (Continued)**

**1000434401**

EPA ID: CAD009114919  
EPA Region: 9  
Area Name: ENTIRE FACILITY  
Actual Date: 19900917  
Action: CA049RE  
NAICS Code(s): 32411  
Petroleum Refineries  
Original schedule date: Not reported  
Schedule end date: Not reported

EPA ID: CAD009114919  
EPA Region: 9  
Area Name: ENTIRE FACILITY  
Actual Date: 19900917  
Action: CA029EP  
NAICS Code(s): 32411  
Petroleum Refineries  
Original schedule date: Not reported  
Schedule end date: Not reported

EPA ID: CAD009114919  
EPA Region: 9  
Area Name: ENTIRE FACILITY  
Actual Date: 19900618  
Action: CA999 - Corrective Action Process Terminated  
NAICS Code(s): 32411  
Petroleum Refineries  
Original schedule date: Not reported  
Schedule end date: Not reported

EPA ID: CAD009114919  
EPA Region: 9  
Area Name: ENTIRE FACILITY  
Actual Date: 19900618  
Action: CA100 - RFI Imposition  
NAICS Code(s): 32411  
Petroleum Refineries  
Original schedule date: 19900618  
Schedule end date: Not reported

EPA ID: CAD009114919  
EPA Region: 9  
Area Name: ENTIRE FACILITY  
Actual Date: 19920819  
Action: CA225IN - Stabilization Measures Evaluation, This facility is not, amenable to stabilization activity because of, a lack of technical data. An evaluation has been completed, but further data is necessary to determine stabilization measures, feasibility or appropriateness. This status should be changed when data becomes available  
NAICS Code(s): 32411  
Petroleum Refineries  
Original schedule date: Not reported  
Schedule end date: Not reported

EPA ID: CAD009114919  
EPA Region: 9  
Area Name: ENTIRE FACILITY

Map ID  
Direction  
Distance  
Elevation

MAP FINDINGS

Site

Database(s)

EDR ID Number  
EPA ID Number

**REDWOOD PAINTING CO INC (Continued)**

**1000434401**

Actual Date: 19920819  
Action: CA225IN - Stabilization Measures Evaluation, This facility is not, amenable to stabilization activity because of, a lack of technical data. An evaluation has been completed, but further data is necessary to determine stabilization measures, feasibility or appropriateness. This status should be changed when data becomes available

NAICS Code(s): 32411  
Petroleum Refineries

Original schedule date: 19920819  
Schedule end date: Not reported

EPA ID: CAD009114919  
EPA Region: 9  
Area Name: ENTIRE FACILITY  
Actual Date: 19970923  
Action: CA650 - Stabilization Construction Completed  
NAICS Code(s): 32411  
Petroleum Refineries

Original schedule date: Not reported  
Schedule end date: Not reported

EPA ID: CAD009114919  
EPA Region: 9  
Area Name: ENTIRE FACILITY  
Actual Date: 19970923  
Action: CA725YE - Current Human Exposures Under Control, Yes, Current Human Exposures Under Control has been verified

NAICS Code(s): 32411  
Petroleum Refineries

Original schedule date: Not reported  
Schedule end date: Not reported

EPA ID: CAD009114919  
EPA Region: 9  
Area Name: ENTIRE FACILITY  
Actual Date: 19970923  
Action: CA750YE - Migration of Contaminated Groundwater under Control, Yes, Migration of Contaminated Groundwater Under Control has been verified

NAICS Code(s): 32411  
Petroleum Refineries

Original schedule date: Not reported  
Schedule end date: Not reported

EPA ID: CAD009114919  
EPA Region: 9  
Area Name: ENTIRE FACILITY  
Actual Date: 19970923  
Action: CA210 - CA Responsibility Referred To A Non-RCRA Federal Authority  
NAICS Code(s): 32411  
Petroleum Refineries

Original schedule date: Not reported  
Schedule end date: Not reported

EPA ID: CAD009114919  
EPA Region: 9  
Area Name: ENTIRE FACILITY  
Actual Date: 19970923



Map ID  
Direction  
Distance  
Elevation

MAP FINDINGS

Site

Database(s)

EDR ID Number  
EPA ID Number

**REDWOOD PAINTING CO INC (Continued)**

**1000434401**

Action: CA225NR - Stabilization Measures Evaluation, This facility is, not amenable to stabilization activity at the, present time for reasons other than (1) it appears to be technically, infeasible or inappropriate (NF) or (2) there is a lack of technical, information (IN). Reasons for this conclusion may be the status of, closure at the facility, the degree of risk, timing considerations, the status of corrective action work at the facility, or other, administrative considerations

NAICS Code(s): 32411  
Petroleum Refineries

Original schedule date: Not reported  
Schedule end date: Not reported

EPA ID: CAD009114919  
EPA Region: 9  
Area Name: ENTIRE FACILITY  
Actual Date: 19890224  
Action: CA022  
NAICS Code(s): 32411  
Petroleum Refineries

Original schedule date: 19900924  
Schedule end date: Not reported

EPA ID: CAD009114919  
EPA Region: 9  
Area Name: ENTIRE FACILITY  
Actual Date: 19890224  
Action: CA100 - RFI Imposition  
NAICS Code(s): 32411  
Petroleum Refineries

Original schedule date: 19890224  
Schedule end date: Not reported

EPA ID: CAD009114919  
EPA Region: 9  
Area Name: ENTIRE FACILITY  
Actual Date: 20001228  
Action: CA750YE - Migration of Contaminated Groundwater under Control, Yes, Migration of Contaminated Groundwater Under Control has been verified  
NAICS Code(s): 32411  
Petroleum Refineries

Original schedule date: 20001228  
Schedule end date: Not reported

EPA ID: CAD009114919  
EPA Region: 9  
Area Name: ENTIRE FACILITY  
Actual Date: 20001228  
Action: CA750YE - Migration of Contaminated Groundwater under Control, Yes, Migration of Contaminated Groundwater Under Control has been verified  
NAICS Code(s): 32411  
Petroleum Refineries

Original schedule date: Not reported  
Schedule end date: Not reported

EPA ID: CAD009114919  
EPA Region: 9

Map ID  
Direction  
Distance  
Elevation

MAP FINDINGS

Site

Database(s)

EDR ID Number  
EPA ID Number

**REDWOOD PAINTING CO INC (Continued)**

**1000434401**

Area Name: ENTIRE FACILITY  
Actual Date: 20001228  
Action: CA725YE - Current Human Exposures Under Control, Yes, Current Human Exposures Under Control has been verified  
NAICS Code(s): 32411  
Petroleum Refineries  
Original schedule date: Not reported  
Schedule end date: Not reported

EPA ID: CAD009114919  
EPA Region: 9  
Area Name: ENTIRE FACILITY  
Actual Date: 20001228  
Action: CA725YE - Current Human Exposures Under Control, Yes, Current Human Exposures Under Control has been verified  
NAICS Code(s): 32411  
Petroleum Refineries  
Original schedule date: 20001228  
Schedule end date: Not reported

EPA ID: CAD009114919  
EPA Region: 9  
Area Name: ENTIRE FACILITY  
Actual Date: 19931129  
Action: CA100 - RFI Imposition  
NAICS Code(s): 32411  
Petroleum Refineries  
Original schedule date: Not reported  
Schedule end date: Not reported

EPA ID: CAD009114919  
EPA Region: 9  
Area Name: ENTIRE FACILITY  
Actual Date: 19931129  
Action: CA600GW - Stabilization Measures Implemented, Groundwater extraction and treatment  
NAICS Code(s): 32411  
Petroleum Refineries  
Original schedule date: Not reported  
Schedule end date: Not reported

EPA ID: CAD009114919  
EPA Region: 9  
Area Name: ENTIRE FACILITY  
Actual Date: 19931129  
Action: CA250 - CMS Imposition  
NAICS Code(s): 32411  
Petroleum Refineries  
Original schedule date: Not reported  
Schedule end date: Not reported

EPA ID: CAD009114919  
EPA Region: 9  
Area Name: ENTIRE FACILITY  
Actual Date: 19880131  
Action: CA070YE - RFA Determination Of Need For An RFI, RFI is Necessary  
NAICS Code(s): 32411

Map ID  
Direction  
Distance  
Elevation

MAP FINDINGS

Site

Database(s)

EDR ID Number  
EPA ID Number

**REDWOOD PAINTING CO INC (Continued)**

**1000434401**

Petroleum Refineries  
Original schedule date: 19880131  
Schedule end date: Not reported  
  
EPA ID: CAD009114919  
EPA Region: 9  
Area Name: ENTIRE FACILITY  
Actual Date: 19880131  
Action: CA050RF - RFA Completed, Assessment was an RFA  
NAICS Code(s): 32411  
Petroleum Refineries  
Original schedule date: Not reported  
Schedule end date: Not reported  
  
EPA ID: CAD009114919  
EPA Region: 9  
Area Name: ENTIRE FACILITY  
Actual Date: 19880131  
Action: CA050 - RFA Completed  
NAICS Code(s): 32411  
Petroleum Refineries  
Original schedule date: 19880131  
Schedule end date: Not reported

**FINDS:**

Registry ID: 110055775460  
Environmental Interest/Information System  
STATE MASTER  
  
Registry ID: 110055774639  
Environmental Interest/Information System  
STATE MASTER

19  
ESE  
1/2-1  
0.690 mi.  
3644 ft.

Relative:  
Higher

Actual:  
34 ft.

**CHEVRON RICHMOND REFINERY - RCRA/LNDISP/TANKS/TPCA/SLIC**  
841 CHEVRON WAY  
RICHMOND, CA 94802

**ENVIROSTOR 1001205644**  
SLIC N/A  
WMUDS/SWAT  
CHMIRS  
LDS  
Cortese  
EMI  
ENF  
HWP  
NPDES  
CONTRA COSTA CO. SITE LIST  
WDS

**ENVIROSTOR:**

Facility ID: 80001593  
Status: Refer: RWQCB  
Status Date: 01/01/2008  
Site Code: 200273  
Site Type: Corrective Action  
Site Type Detailed: Corrective Action

Map ID  
Direction  
Distance  
Elevation

MAP FINDINGS

Site

Database(s)

EDR ID Number  
EPA ID Number

**CHEVRON RICHMOND REFINERY - RCRA/LNDISP/TANKS/TPCA/SLIC (Continued)**

**1001205644**

Acres: 0  
NPL: NO  
Regulatory Agencies: RWQCB 2 - San Francisco Bay  
Lead Agency: RWQCB 2 - San Francisco Bay  
Program Manager: Not reported  
Supervisor: Referred - Not Assigned  
Division Branch: Cleanup Berkeley  
Assembly: 15  
Senate: 09  
Special Program: Not reported  
Restricted Use: NO  
Site Mgmt Req: NONE SPECIFIED  
Funding: Not reported  
Latitude: 37.93130  
Longitude: -122.3913  
APN: NONE SPECIFIED  
Past Use: NONE SPECIFIED  
Potential COC: NONE SPECIFIED  
Confirmed COC: NONE SPECIFIED  
Potential Description: NONE SPECIFIED  
Alias Name: CAD009114919  
Alias Type: EPA Identification Number  
Alias Name: 110020506460  
Alias Type: EPA (FRS #)  
Alias Name: 200273  
Alias Type: Project Code (Site Code)  
Alias Name: 07280129  
Alias Type: Envirostor ID Number  
Alias Name: 80001593  
Alias Type: Envirostor ID Number

Completed Info:

Completed Area Name: PROJECT WIDE  
Completed Sub Area Name: Not reported  
Completed Document Type: Groundwater Migration Controlled  
Completed Date: 12/28/2000  
Comments: Not reported

Completed Area Name: PROJECT WIDE  
Completed Sub Area Name: Not reported  
Completed Document Type: Human Exposure Controlled  
Completed Date: 12/28/2000  
Comments: Not reported

Completed Area Name: PROJECT WIDE  
Completed Sub Area Name: Not reported  
Completed Document Type: Interim Measures Implementation Report  
Completed Date: 09/23/1997  
Comments: Not reported

Completed Area Name: PROJECT WIDE  
Completed Sub Area Name: Not reported  
Completed Document Type: Interim Measures Workplan  
Completed Date: 05/01/1990  
Comments: Not reported

Completed Area Name: PROJECT WIDE  
Completed Sub Area Name: Not reported

Map ID  
Direction  
Distance  
Elevation

MAP FINDINGS

Site

Database(s)

EDR ID Number  
EPA ID Number

**CHEVRON RICHMOND REFINERY - RCRA/LNDISP/TANKS/TPCA/SLIC (Continued)**

**1001205644**

Completed Document Type: RFI Report  
Completed Date: 01/01/1994  
Comments: Not reported

Completed Area Name: PROJECT WIDE  
Completed Sub Area Name: Not reported  
Completed Document Type: RFI Workplan  
Completed Date: 06/16/1992  
Comments: Not reported

Completed Area Name: PROJECT WIDE  
Completed Sub Area Name: Not reported  
Completed Document Type: Preliminary Assessment Report  
Completed Date: 05/01/1980  
Comments: Not reported

Completed Area Name: PROJECT WIDE  
Completed Sub Area Name: Not reported  
Completed Document Type: Preliminary Assessment Report  
Completed Date: 09/17/1990  
Comments: Not reported

Completed Area Name: PROJECT WIDE  
Completed Sub Area Name: Not reported  
Completed Document Type: Interim Measures Workplan  
Completed Date: 11/29/1993  
Comments: Not reported

Completed Area Name: PROJECT WIDE  
Completed Sub Area Name: Not reported  
Completed Document Type: Other Report  
Completed Date: 10/11/2006  
Comments: Hazardous Waste Facility Permit. Corrective Action Provisions in Part VI

Completed Area Name: PROJECT WIDE  
Completed Sub Area Name: Not reported  
Completed Document Type: \* CA Process is Terminated  
Completed Date: 06/18/1990  
Comments: Not reported

Completed Area Name: PROJECT WIDE  
Completed Sub Area Name: Not reported  
Completed Document Type: Interim Measures Questionnaire  
Completed Date: 08/19/1992  
Comments: Not reported

Completed Area Name: PROJECT WIDE  
Completed Sub Area Name: Not reported  
Completed Document Type: Interim Measures Questionnaire  
Completed Date: 09/23/1997  
Comments: Not reported

Completed Area Name: PROJECT WIDE  
Completed Sub Area Name: Not reported  
Completed Document Type: RCRA Facility Assessment Report  
Completed Date: 01/31/1988

Map ID  
Direction  
Distance  
Elevation

MAP FINDINGS

Site

Database(s)

EDR ID Number  
EPA ID Number

**CHEVRON RICHMOND REFINERY - RCRA/LNDISP/TANKS/TPCA/SLIC (Continued)**

**1001205644**

Comments: Not reported

Completed Area Name: PROJECT WIDE  
Completed Sub Area Name: Not reported  
Completed Document Type: Unilateral Order (I/SE, RAO, CAO, EPA AO)  
Completed Date: 02/24/1989  
Comments: Not reported

Completed Area Name: PROJECT WIDE  
Completed Sub Area Name: Not reported  
Completed Document Type: Consent Agreement  
Completed Date: 11/29/1993  
Comments: Not reported

Completed Area Name: PROJECT WIDE  
Completed Sub Area Name: Not reported  
Completed Document Type: Consent Order  
Completed Date: 06/18/1990  
Comments: Not reported

Future Area Name: Not reported  
Future Sub Area Name: Not reported  
Future Document Type: Not reported  
Future Due Date: Not reported  
Schedule Area Name: Not reported  
Schedule Sub Area Name: Not reported  
Schedule Document Type: Not reported  
Schedule Due Date: Not reported  
Schedule Revised Date: Not reported

**SLIC:**

Region: STATE  
**Facility Status:** **Open - Remediation**  
Status Date: 03/01/2008  
Global Id: SL18236654  
Lead Agency: SAN FRANCISCO BAY RWQCB (REGION 2)  
Lead Agency Case Number: Not reported  
Latitude: 37.9378177298504  
Longitude: -122.390956878662  
Case Type: Cleanup Program Site  
Case Worker: ADF  
Local Agency: Not reported  
RB Case Number: 07S0151  
File Location: Regional Board  
Potential Media Affected: Other Groundwater (uses other than drinking water), Soil, Surface water  
Potential Contaminants of Concern: Benzene, Chlordane, Other Insecticides / Pesticide / Fumigants / Herbicides, Arsenic, Chromium, Lead, Mercury (elemental), Nickel, Other Metal, Diesel, MTBE / TBA / Other Fuel Oxygenates, Gasoline, Polynuclear aromatic hydrocarbons (PAHs)  
Site History: Chevron Products Company, a subsidiary of Chevron U.S.A. Inc. owns and operates the Richmond Refinery. The refinery, built in 1902, produces a broad range of fuels, lubricants, asphalt and petrochemicals. The 2,900-acre refinery is located along the southern shore of San Pablo Bay in Contra Costa County. The City of Richmond lies to the east of the facility. To the east and within one mile from the facility is industrial, residential, commercial and

Map ID  
Direction  
Distance  
Elevation

MAP FINDINGS

Site

Database(s)

EDR ID Number  
EPA ID Number

**CHEVRON RICHMOND REFINERY - RCRA/LNDISP/TANKS/TPCA/SLIC (Continued)**

**1001205644**

agricultural land use. Certain wastes generated from the refinery's processes have historically been deposited at various locations within the refinery. The refinery has multiple waste disposal units and release areas; there is no one single plume or source area. Each sector has unique hydrogeology and varying degrees of environmental concern. Chevron has subdivided the facility into nine geographic sectors, plus the former Pollard Pond. The sectors are as follows: Landfarms/Landfills Sector Castro Sector Main Yard Sector North Yard Sector Bayside Sector - North Bayside Sector - South Alkane Sector Effluent Sector Reclamation Sector Former Pollard Pond The current waste discharge requirements can be found in Order No. 00-043, which replaced orders established during 1990 to 1993. See ECM and Fortis for more documents. According to Order No. 00-043: "Chevron has implemented a corrective action program described in the report "Groundwater Protection System (GPS) Engineering Report" dated December 20, 1991 for the interception of contaminated groundwater from the facility prior to entering San Pablo Bay. The GPS is intended to be a hydraulic control measure composed of a varying combination of slurry wall, extraction trench and/or extraction wells. Groundwater extraction through the trenches and/or wells establishes and maintains a contiguous capture zone which prevents migration of potentially contaminated A-Zone groundwater past the GPS alignment. The slurry wall was installed where thick and/or highly permeable intervals of A-Zone fill soils are encountered. A low permeability Bay Mud "floor" inhibits transport of A-Zone contaminants to the underlying C-Zone in the "Flats Zone" of the Refinery. The Board, in Waste Discharge Requirements Order 93-109, determined that the GPS is a satisfactory corrective action measure for the containment and removal of contaminated groundwater along the perimeter of the facility adjacent to San Pablo Bay. In addition, Chevron will remediate any contamination at discrete sites within the facility according to a Free-Phase Hydrocarbon Recovery Plan and a Soils Management Plan, both of which are to be submitted pursuant to Provisions C.5 & C.7 of this Order, thereby maximizing the efficiency of the GPS as a corrective action. Approximately 24,700 linear feet of extraction trench, 15,185 linear feet of barrier wall, 200 extraction locations, and one groundwater treatment plant have been installed and are operating as of the first quarter of 2000. The extracted groundwater is routed to the refinery's effluent treatment system and discharged in accordance with existing NPDES permit requirements."

[Click here to access the California GeoTracker records for this facility:](#)

SLIC REG 2:

Region: 2  
Facility ID: 07S0151  
Facility Status: Not reported  
Date Closed: Not reported  
Local Case #: Not reported  
How Discovered: RBD  
Leak Cause: Not reported  
Leak Source: Not reported  
Date Confirmed: Not reported  
Date Prelim Site Assmnt Workplan Submitted: Not reported  
Date Preliminary Site Assessment Began: Not reported  
Date Pollution Characterization Began: Not reported

Map ID  
Direction  
Distance  
Elevation

MAP FINDINGS

Site

Database(s)

EDR ID Number  
EPA ID Number

**CHEVRON RICHMOND REFINERY - RCRA/LNDISP/TANKS/TPCA/SLIC (Continued)**

**1001205644**

Date Remediation Plan Submitted: Not reported  
Date Remedial Action Underway: Not reported  
Date Post Remedial Action Monitoring Began: Not reported

**WMUDS/SWAT:**

Edit Date: Not reported  
Complexity: Category A - Any major NPDES facility, any non-NPDES facility (particularly those with toxic wastes) that would be a major if discharge was made to surface or ground waters, or any Class I disposal site. Includes any small-volume complex facility (particularly those with toxicwastes) with numerous discharge points, leak detection systems or ground water monitoring wells.  
Primary Waste: PROCES  
Primary Waste Type: Hazardous/Influent or Solid Wastes that contain toxic, corrosive, ignitable or reactive substances and must be managed according to applicable DOHS standards.  
Secondary Waste: Process Waste (Waste produced as part of the industrial/manufacturing process)  
Secondary Waste Type: D  
Base Meridian: Not reported  
NPID: Not reported  
Tonnage: 0  
Regional Board ID: Not reported  
Municipal Solid Waste: False  
Superorder: False  
Open To Public: False  
Waste List: False  
Agency Type: Private  
Agency Name: CHEVRON PRODUCTS COMPANY  
Agency Department: Not reported  
Agency Address: PO BOX 1272  
Agency City,St,Zip: RICHMOND CA 948020272  
Agency Contact: MANAGER, ENVIRON & SAFETY DIV.  
Agency Telephone: 5102321400  
Land Owner Name: CHEVRON  
Land Owner Address: Not reported  
Land Owner City,St,Zip: CA  
Land Owner Contact: Not reported  
Land Owner Phone: Not reported  
Region: 2  
Facility Type: Solid Waste Site-Class I - A solid waste facility at which hazardous waste may be treated or stored.  
Facility Description: Not reported  
Facility Telephone: Not reported  
SWAT Facility Name: Not reported  
Primary SIC: 2911  
Secondary SIC: 2869  
Comments: Not reported  
Last Facility Editors: Not reported  
Waste Discharge System: True  
Solid Waste Assessment Test Program: True  
Toxic Pits Cleanup Act Program: False  
Resource Conservation Recovery Act: False  
Department of Defence: False  
Solid Waste Assessment Test Program: CHEVRON USA  
Threat to Water Quality: Moderate Threat to Water Quality. A violation could have a major adverse impact on receiving biota, can cause aesthetic impairment to a



Map ID  
Direction  
Distance  
Elevation

MAP FINDINGS

Site

Database(s)

EDR ID Number  
EPA ID Number

**CHEVRON RICHMOND REFINERY - RCRA/LNDISP/TANKS/TPCA/SLIC (Continued)**

**1001205644**

significant human population, or render unusable a potential domestic or municipal water supply. Aesthetic impairment would include nuisance from a waste treatment facility.

Sub Chapter 15: True  
Regional Board Project Officer: EAC  
Number of WMUDS at Facility: 3  
Section Range: Not reported  
RCRA Facility: No  
Waste Discharge Requirements: A  
Self-Monitoring Rept. Frequency: Monthly Submittal  
Waste Discharge System ID: 2 071044002  
Solid Waste Information ID: Not reported

**CHMIRS:**

OES Incident Number: 10-7162  
OES notification: 11/30/2010  
OES Date: Not reported  
OES Time: Not reported  
**Date Completed: Not reported**  
Property Use: Not reported  
Agency Id Number: Not reported  
Agency Incident Number: Not reported  
Time Notified: Not reported  
Time Completed: Not reported  
Surrounding Area: Not reported  
Estimated Temperature: Not reported  
Property Management: Not reported  
More Than Two Substances Involved?: Not reported  
Resp Agency Personel # Of Decontaminated: Not reported  
Responding Agency Personel # Of Injuries: Not reported  
Responding Agency Personel # Of Fatalities: Not reported  
Others Number Of Decontaminated: Not reported  
Others Number Of Injuries: Not reported  
Others Number Of Fatalities: Not reported  
Vehicle Make/year: Not reported  
Vehicle License Number: Not reported  
Vehicle State: Not reported  
Vehicle Id Number: Not reported  
CA DOT PUC/ICC Number: Not reported  
Company Name: Not reported  
Reporting Officer Name/ID: Not reported  
Report Date: Not reported  
Facility Telephone: Not reported  
Waterway Involved: No  
Waterway: Not reported  
Spill Site: Refinery  
Cleanup By: Responsible Party  
Containment: Not reported  
What Happened: Not reported  
Type: Not reported  
Measure: Bbl.(s)  
Other: Not reported  
Date/Time: 2230  
Year: 2010  
Agency: Chevron Richmond Refinery  
Incident Date: 11/29/2010  
Admin Agency: Not reported

Map ID  
Direction  
Distance  
Elevation

MAP FINDINGS

Site

Database(s)

EDR ID Number  
EPA ID Number

CHEVRON RICHMOND REFINERY - RCRA/LNDISP/TANKS/TPCA/SLIC (Continued)

1001205644

Amount:	Not reported
Contained:	Yes
Site Type:	Not reported
E Date:	Not reported
Substance:	Hydrofined SCC
Quantity Released:	1300
Unknown:	Not reported
Substance #2:	Not reported
Substance #3:	Not reported
Evacuations:	Not reported
Number of Injuries:	Not reported
Number of Fatalities:	Not reported
#1 Pipeline:	Not reported
#2 Pipeline:	Not reported
#3 Pipeline:	Not reported
#1 Vessel >= 300 Tons:	Not reported
#2 Vessel >= 300 Tons:	Not reported
#3 Vessel >= 300 Tons:	Not reported
Evacs:	Not reported
Injuries:	Not reported
Fatals:	Not reported
Comments:	Not reported
Description:	A operator noticed the product coming down a pipeway on a hill and after investigation the product was rerouted to an alternate process line where it went into a production tank for recovery. This is on a dirt and concrete area.
OES Incident Number:	1-4044
OES notification:	07/13/2001
OES Date:	Not reported
OES Time:	Not reported
<b>Date Completed:</b>	<b>Not reported</b>
Property Use:	Not reported
Agency Id Number:	Not reported
Agency Incident Number:	Not reported
Time Notified:	Not reported
Time Completed:	Not reported
Surrounding Area:	Not reported
Estimated Temperature:	Not reported
Property Management:	Not reported
More Than Two Substances Involved?:	Not reported
Resp Agncy Personel # Of Decontaminated:	Not reported
Responding Agency Personel # Of Injuries:	Not reported
Responding Agency Personel # Of Fatalities:	Not reported
Others Number Of Decontaminated:	Not reported
Others Number Of Injuries:	Not reported
Others Number Of Fatalities:	Not reported
Vehicle Make/year:	Not reported
Vehicle License Number:	Not reported
Vehicle State:	Not reported
Vehicle Id Number:	Not reported
CA DOT PUC/ICC Number:	Not reported
Company Name:	Not reported
Reporting Officer Name/ID:	Not reported
Report Date:	Not reported
Facility Telephone:	Not reported

Map ID  
 Direction  
 Distance  
 Elevation

MAP FINDINGS

Site

Database(s)

EDR ID Number  
 EPA ID Number

**CHEVRON RICHMOND REFINERY - RCRA/LNDISP/TANKS/TPCA/SLIC (Continued)**

**1001205644**

Waterway Involved:	No
Waterway:	Not reported
Spill Site:	Not reported
Cleanup By:	Responsible Party
Containment:	Not reported
What Happened:	Not reported
Type:	Not reported
Measure:	Not reported
Other:	Not reported
Date/Time:	Not reported
Year:	2001
Agency:	Chevron
Incident Date:	7/13/2001 12:00:00 AM
Admin Agency:	Contra Costa County Health Services Dept.
Amount:	Not reported
Contained:	No
Site Type:	Refinery
E Date:	Not reported
Substance:	Sulfur Dioxide Nitric Oxide
Pounds:	8
Unknown:	0.000000
Substance #2:	Not reported
Substance #3:	Not reported
Evacuations:	0
Number of Injuries:	0
Number of Fatalities:	0
#1 Pipeline:	Not reported
#2 Pipeline:	Not reported
#3 Pipeline:	Not reported
#1 Vessel >= 300 Tons:	Not reported
#2 Vessel >= 300 Tons:	Not reported
#3 Vessel >= 300 Tons:	Not reported
Evacs:	Not reported
Injuries:	Not reported
Fatals:	Not reported
Comments:	Not reported
Description:	This is a continuous release of flare emissions. The amounts provided are the maximum daily amount of emissions.
OES Incident Number:	1-6774
OES notification:	11/14/2011
OES Date:	Not reported
OES Time:	Not reported
<b>Date Completed:</b>	<b>Not reported</b>
Property Use:	Not reported
Agency Id Number:	Not reported
Agency Incident Number:	Not reported
Time Notified:	Not reported
Time Completed:	Not reported
Surrounding Area:	Not reported
Estimated Temperature:	Not reported
Property Management:	Not reported
More Than Two Substances Involved?:	Not reported
Resp Agncy Personel # Of Decontaminated:	Not reported
Responding Agency Personel # Of Injuries:	Not reported
Responding Agency Personel # Of Fatalities:	Not reported

Map ID  
Direction  
Distance  
Elevation

MAP FINDINGS

Site

Database(s)

EDR ID Number  
EPA ID Number

**CHEVRON RICHMOND REFINERY - RCRA/LNDISP/TANKS/TPCA/SLIC (Continued)**

**1001205644**

Others Number Of Decontaminated:	Not reported
Others Number Of Injuries:	Not reported
Others Number Of Fatalities:	Not reported
Vehicle Make/year:	Not reported
Vehicle License Number:	Not reported
Vehicle State:	Not reported
Vehicle Id Number:	Not reported
CA DOT PUC/ICC Number:	Not reported
Company Name:	Not reported
Reporting Officer Name/ID:	Not reported
Report Date:	Not reported
Facility Telephone:	Not reported
Waterway Involved:	No
Waterway:	Not reported
Spill Site:	Refinery
Cleanup By:	Reporting Party
Containment:	Not reported
What Happened:	Not reported
Type:	Not reported
Measure:	Gal(s)
Other:	Not reported
Date/Time:	1750
Year:	2011
Agency:	Chevron Richmond Refinery
Incident Date:	11/14/2011
Admin Agency:	Contra Costa County Health Services Department
Amount:	Not reported
Contained:	Yes
Site Type:	Not reported
E Date:	Not reported
Substance:	Hydrocarbon - Unknown Type
Quantity Released:	Unk
Unknown:	Not reported
Substance #2:	Not reported
Substance #3:	Not reported
Evacuations:	Not reported
Number of Injuries:	Not reported
Number of Fatalities:	Not reported
#1 Pipeline:	Not reported
#2 Pipeline:	Not reported
#3 Pipeline:	Not reported
#1 Vessel >= 300 Tons:	Not reported
#2 Vessel >= 300 Tons:	Not reported
#3 Vessel >= 300 Tons:	Not reported
Evacs:	Not reported
Injuries:	Not reported
Fatals:	Not reported
Comments:	Not reported
Description:	While starting the crude unit a fire occurred causing the release, material was combusting then flowing directly into the atmosphere, level one advisory issued on the community warning system, RP is handling containment and clean up.
OES Incident Number:	6-2915
OES notification:	05/15/2006
OES Date:	Not reported

Map ID  
Direction  
Distance  
Elevation

MAP FINDINGS

Site

Database(s)

EDR ID Number  
EPA ID Number

CHEVRON RICHMOND REFINERY - RCRA/LNDISP/TANKS/TPCA/SLIC (Continued)

1001205644

OES Time:	Not reported
<b>Date Completed:</b>	<b>Not reported</b>
Property Use:	Not reported
Agency Id Number:	Not reported
Agency Incident Number:	Not reported
Time Notified:	Not reported
Time Completed:	Not reported
Surrounding Area:	Not reported
Estimated Temperature:	Not reported
Property Management:	Not reported
More Than Two Substances Involved?:	Not reported
Resp Agncy Personel # Of Decontaminated:	Not reported
Responding Agency Personel # Of Injuries:	Not reported
Responding Agency Personel # Of Fatalities:	Not reported
Others Number Of Decontaminated:	Not reported
Others Number Of Injuries:	Not reported
Others Number Of Fatalities:	Not reported
Vehicle Make/year:	Not reported
Vehicle License Number:	Not reported
Vehicle State:	Not reported
Vehicle Id Number:	Not reported
CA DOT PUC/ICC Number:	Not reported
Company Name:	Not reported
Reporting Officer Name/ID:	Not reported
Report Date:	Not reported
Facility Telephone:	Not reported
Waterway Involved:	Not reported
Waterway:	Not reported
Spill Site:	Not reported
Cleanup By:	Reporting Party
Containment:	Not reported
What Happened:	Not reported
Type:	Not reported
Measure:	Not reported
Other:	Not reported
Date/Time:	Not reported
Year:	2006
Agency:	Chevron Refinery
Incident Date:	5/15/2006 12:00:00 AM
Admin Agency:	Contra Costa County Health Services Dept.
Amount:	Not reported
Contained:	Yes
Site Type:	Refinery
E Date:	Not reported
Substance:	Diesel
BBLS:	2
Gallons:	0.000000
Unknown:	0
Substance #2:	Not reported
Substance #3:	Not reported
Evacuations:	0
Number of Injuries:	0
Number of Fatalities:	0
#1 Pipeline:	Not reported
#2 Pipeline:	Not reported
#3 Pipeline:	Not reported
#1 Vessel >= 300 Tons:	Not reported

Map ID  
Direction  
Distance  
Elevation

MAP FINDINGS

Site

Database(s)

EDR ID Number  
EPA ID Number

CHEVRON RICHMOND REFINERY - RCRA/LNDISP/TANKS/TPCA/SLIC (Continued)

1001205644

#2 Vessel >= 300 Tons:	Not reported
#3 Vessel >= 300 Tons:	Not reported
Evacs:	Not reported
Injuries:	Not reported
Fatals:	Not reported
Comments:	Not reported
Description:	A transfer line deteriorated and started leaking. Line has been isolated. All product has been confined to refinery.
OES Incident Number:	0-5960
OES notification:	12/14/2000
OES Date:	Not reported
OES Time:	Not reported
<b>Date Completed:</b>	<b>Not reported</b>
Property Use:	Not reported
Agency Id Number:	Not reported
Agency Incident Number:	Not reported
Time Notified:	Not reported
Time Completed:	Not reported
Surrounding Area:	Not reported
Estimated Temperature:	Not reported
Property Management:	Not reported
More Than Two Substances Involved?:	Not reported
Resp Agncy Personel # Of Decontaminated:	Not reported
Responding Agency Personel # Of Injuries:	Not reported
Responding Agency Personel # Of Fatalities:	Not reported
Others Number Of Decontaminated:	Not reported
Others Number Of Injuries:	Not reported
Others Number Of Fatalities:	Not reported
Vehicle Make/year:	Not reported
Vehicle License Number:	Not reported
Vehicle State:	Not reported
Vehicle Id Number:	Not reported
CA DOT PUC/ICC Number:	Not reported
Company Name:	Not reported
Reporting Officer Name/ID:	Not reported
Report Date:	Not reported
Facility Telephone:	Not reported
Waterway Involved:	No
Waterway:	Not reported
Spill Site:	Not reported
Cleanup By:	Reporting Party
Containment:	Not reported
What Happened:	Not reported
Type:	Not reported
Measure:	Not reported
Other:	Not reported
Date/Time:	Not reported
Year:	2000
Agency:	Chevron Oil Co.
Incident Date:	12/14/200012:00:00 AM
Admin Agency:	Contra Costa County Health Services Dept.
Amount:	Not reported
Contained:	No
Site Type:	Refinery
E Date:	Not reported

Map ID  
Direction  
Distance  
Elevation

MAP FINDINGS

Site

Database(s)

EDR ID Number  
EPA ID Number

CHEVRON RICHMOND REFINERY - RCRA/LNDISP/TANKS/TPCA/SLIC (Continued)

1001205644

Substance:	NO/NO2/SO2
Gallons:	0.000000
Unknown:	0
Substance #2:	Not reported
Substance #3:	Not reported
Evacuations:	0
Number of Injuries:	0
Number of Fatalities:	0
#1 Pipeline:	Not reported
#2 Pipeline:	Not reported
#3 Pipeline:	Not reported
#1 Vessel >= 300 Tons:	Not reported
#2 Vessel >= 300 Tons:	Not reported
#3 Vessel >= 300 Tons:	Not reported
Evacs:	Not reported
Injuries:	Not reported
Fatals:	Not reported
Comments:	Not reported
Description:	A flare gas compressor went down causing a possible release exceeding RQ.
OES Incident Number:	3-4023
OES notification:	08/09/2003
OES Date:	Not reported
OES Time:	Not reported
<b>Date Completed:</b>	<b>Not reported</b>
Property Use:	Not reported
Agency Id Number:	Not reported
Agency Incident Number:	Not reported
Time Notified:	Not reported
Time Completed:	Not reported
Surrounding Area:	Not reported
Estimated Temperature:	Not reported
Property Management:	Not reported
More Than Two Substances Involved?:	Not reported
Resp Agncy Personel # Of Decontaminated:	Not reported
Responding Agency Personel # Of Injuries:	Not reported
Responding Agency Personel # Of Fatalities:	Not reported
Others Number Of Decontaminated:	Not reported
Others Number Of Injuries:	Not reported
Others Number Of Fatalities:	Not reported
Vehicle Make/year:	Not reported
Vehicle License Number:	Not reported
Vehicle State:	Not reported
Vehicle Id Number:	Not reported
CA DOT PUC/ICC Number:	Not reported
Company Name:	Not reported
Reporting Officer Name/ID:	Not reported
Report Date:	Not reported
Facility Telephone:	Not reported
Waterway Involved:	No
Waterway:	Not reported
Spill Site:	Not reported
Cleanup By:	Reporting Party
Containment:	Not reported
What Happened:	Not reported
Type:	Not reported

Map ID  
Direction  
Distance  
Elevation

MAP FINDINGS

Site

Database(s)

EDR ID Number  
EPA ID Number

CHEVRON RICHMOND REFINERY - RCRA/LNDISP/TANKS/TPCA/SLIC (Continued)

1001205644

Measure:	Not reported
Other:	Not reported
Date/Time:	Not reported
Year:	2003
Agency:	Chevron
Incident Date:	8/9/2003 12:00:00 AM
Admin Agency:	Contra Costa County Health Services Dept.
Amount:	Not reported
Contained:	Not reported
Site Type:	Refinery
E Date:	Not reported
Substance:	SO2
Gallons:	0.000000
Unknown:	0
Substance #2:	Not reported
Substance #3:	Not reported
Evacuations:	0
Number of Injuries:	0
Number of Fatalities:	0
#1 Pipeline:	Not reported
#2 Pipeline:	Not reported
#3 Pipeline:	Not reported
#1 Vessel >= 300 Tons:	Not reported
#2 Vessel >= 300 Tons:	Not reported
#3 Vessel >= 300 Tons:	Not reported
Evacs:	Not reported
Injuries:	Not reported
Fatals:	Not reported
Comments:	Not reported
Description:	Lost hydrogen recycle compressor and the unit has been shut down.
OES Incident Number:	2-0677
OES notification:	02/04/2002
OES Date:	Not reported
OES Time:	Not reported
<b>Date Completed:</b>	<b>Not reported</b>
Property Use:	Not reported
Agency Id Number:	Not reported
Agency Incident Number:	Not reported
Time Notified:	Not reported
Time Completed:	Not reported
Surrounding Area:	Not reported
Estimated Temperature:	Not reported
Property Management:	Not reported
More Than Two Substances Involved?:	Not reported
Resp Agency Personel # Of Decontaminated:	Not reported
Responding Agency Personel # Of Injuries:	Not reported
Responding Agency Personel # Of Fatalities:	Not reported
Others Number Of Decontaminated:	Not reported
Others Number Of Injuries:	Not reported
Others Number Of Fatalities:	Not reported
Vehicle Make/year:	Not reported
Vehicle License Number:	Not reported
Vehicle State:	Not reported
Vehicle Id Number:	Not reported
CA DOT PUC/ICC Number:	Not reported



Map ID  
 Direction  
 Distance  
 Elevation

MAP FINDINGS

Site

Database(s)

EDR ID Number  
 EPA ID Number

**CHEVRON RICHMOND REFINERY - RCRA/LNDISP/TANKS/TPCA/SLIC (Continued)**

**1001205644**

Company Name:	Not reported
Reporting Officer Name/ID:	Not reported
Report Date:	Not reported
Facility Telephone:	Not reported
Waterway Involved:	No
Waterway:	Not reported
Spill Site:	Not reported
Cleanup By:	N/A
Containment:	Not reported
What Happened:	Not reported
Type:	Not reported
Measure:	Not reported
Other:	Not reported
Date/Time:	Not reported
Year:	2002
Agency:	Chevron Texaco
Incident Date:	2/4/2002 12:00:00 AM
Admin Agency:	Contra Costa County Health Services Dept.
Amount:	Not reported
Contained:	Unknown
Site Type:	Refinery
E Date:	Not reported
Substance:	Bomb threat
Gallons:	0.000000
Unknown:	0
Substance #2:	Not reported
Substance #3:	Not reported
Evacuations:	0
Number of Injuries:	0
Number of Fatalities:	0
#1 Pipeline:	Not reported
#2 Pipeline:	Not reported
#3 Pipeline:	Not reported
#1 Vessel >= 300 Tons:	Not reported
#2 Vessel >= 300 Tons:	Not reported
#3 Vessel >= 300 Tons:	Not reported
Evacs:	Not reported
Injuries:	Not reported
Fatals:	Not reported
Comments:	Not reported
Description:	Per NRC report, the company received a threat of a possible problem or explosion to a process unit at 1900 hours local time.
OES Incident Number:	2-0677
OES notification:	02/04/2002
OES Date:	Not reported
OES Time:	Not reported
<b>Date Completed:</b>	<b>Not reported</b>
Property Use:	Not reported
Agency Id Number:	Not reported
Agency Incident Number:	Not reported
Time Notified:	Not reported
Time Completed:	Not reported
Surrounding Area:	Not reported
Estimated Temperature:	Not reported
Property Management:	Not reported

Map ID  
 Direction  
 Distance  
 Elevation

MAP FINDINGS

Site

Database(s)

EDR ID Number  
 EPA ID Number

**CHEVRON RICHMOND REFINERY - RCRA/LNDISP/TANKS/TPCA/SLIC (Continued)**

**1001205644**

More Than Two Substances Involved?:	Not reported
Resp Agency Personel # Of Decontaminated:	Not reported
Responding Agency Personel # Of Injuries:	Not reported
Responding Agency Personel # Of Fatalities:	Not reported
Others Number Of Decontaminated:	Not reported
Others Number Of Injuries:	Not reported
Others Number Of Fatalities:	Not reported
Vehicle Make/year:	Not reported
Vehicle License Number:	Not reported
Vehicle State:	Not reported
Vehicle Id Number:	Not reported
CA DOT PUC/ICC Number:	Not reported
Company Name:	Not reported
Reporting Officer Name/ID:	Not reported
Report Date:	Not reported
Facility Telephone:	Not reported
Waterway Involved:	No
Waterway:	Not reported
Spill Site:	Not reported
Cleanup By:	N/A
Containment:	Not reported
What Happened:	Not reported
Type:	Not reported
Measure:	Not reported
Other:	Not reported
Date/Time:	Not reported
Year:	2002
Agency:	Chevron Texaco
Incident Date:	2/4/2002 12:00:00 AM
Admin Agency:	Contra Costa County Health Services Dept.
Amount:	Not reported
Contained:	Unknown
Site Type:	Refinery
E Date:	Not reported
Substance:	Bomb threat
Gallons:	0.000000
Unknown:	0
Substance #2:	Not reported
Substance #3:	Not reported
Evacuations:	0
Number of Injuries:	0
Number of Fatalities:	0
#1 Pipeline:	Not reported
#2 Pipeline:	Not reported
#3 Pipeline:	Not reported
#1 Vessel >= 300 Tons:	Not reported
#2 Vessel >= 300 Tons:	Not reported
#3 Vessel >= 300 Tons:	Not reported
Evacs:	Not reported
Injuries:	Not reported
Fatals:	Not reported
Comments:	Not reported
Description:	Per NRC report, the company received a threat of a possible problem or explosion to a process unit at 1900 hours local time.
OES Incident Number:	2-0960

Map ID  
Direction  
Distance  
Elevation

MAP FINDINGS

Site

Database(s)

EDR ID Number  
EPA ID Number

**CHEVRON RICHMOND REFINERY - RCRA/LNDISP/TANKS/TPCA/SLIC (Continued)**

**1001205644**

OES notification:	02/20/2002
OES Date:	Not reported
OES Time:	Not reported
<b>Date Completed:</b>	<b>Not reported</b>
Property Use:	Not reported
Agency Id Number:	Not reported
Agency Incident Number:	Not reported
Time Notified:	Not reported
Time Completed:	Not reported
Surrounding Area:	Not reported
Estimated Temperature:	Not reported
Property Management:	Not reported
More Than Two Substances Involved?:	Not reported
Resp Agency Personel # Of Decontaminated:	Not reported
Responding Agency Personel # Of Injuries:	Not reported
Responding Agency Personel # Of Fatalities:	Not reported
Others Number Of Decontaminated:	Not reported
Others Number Of Injuries:	Not reported
Others Number Of Fatalities:	Not reported
Vehicle Make/year:	Not reported
Vehicle License Number:	Not reported
Vehicle State:	Not reported
Vehicle Id Number:	Not reported
CA DOT PUC/ICC Number:	Not reported
Company Name:	Not reported
Reporting Officer Name/ID:	Not reported
Report Date:	Not reported
Facility Telephone:	Not reported
Waterway Involved:	No
Waterway:	Not reported
Spill Site:	Not reported
Cleanup By:	N\A
Containment:	Not reported
What Happened:	Not reported
Type:	Not reported
Measure:	Not reported
Other:	Not reported
Date/Time:	Not reported
Year:	2002
Agency:	Chevron Oil
Incident Date:	2/20/200212:00:00 AM
Admin Agency:	Contra Costa County Health Services Dept.
Amount:	Not reported
Contained:	No
Site Type:	Refinery
E Date:	Not reported
Substance:	NO/SO2
Gallons:	0.000000
Unknown:	0
Substance #2:	Not reported
Substance #3:	Not reported
Evacuations:	0
Number of Injuries:	0
Number of Fatalities:	0
#1 Pipeline:	Not reported
#2 Pipeline:	Not reported
#3 Pipeline:	Not reported

Map ID  
Direction  
Distance  
Elevation

MAP FINDINGS

Site

Database(s)

EDR ID Number  
EPA ID Number

CHEVRON RICHMOND REFINERY - RCRA/LNDISP/TANKS/TPCA/SLIC (Continued)

1001205644

#1 Vessel >= 300 Tons:	Not reported
#2 Vessel >= 300 Tons:	Not reported
#3 Vessel >= 300 Tons:	Not reported
Evacs:	Not reported
Injuries:	Not reported
Fatals:	Not reported
Comments:	Not reported
Description:	Vapor was released during maintenance of flare gas recovery compressor. It is ongoing, no threat to the public.
OES Incident Number:	1-2330
OES notification:	04/21/2001
OES Date:	Not reported
OES Time:	Not reported
<b>Date Completed:</b>	<b>Not reported</b>
Property Use:	Not reported
Agency Id Number:	Not reported
Agency Incident Number:	Not reported
Time Notified:	Not reported
Time Completed:	Not reported
Surrounding Area:	Not reported
Estimated Temperature:	Not reported
Property Management:	Not reported
More Than Two Substances Involved?:	Not reported
Resp Agency Personel # Of Decontaminated:	Not reported
Responding Agency Personel # Of Injuries:	Not reported
Responding Agency Personel # Of Fatalities:	Not reported
Others Number Of Decontaminated:	Not reported
Others Number Of Injuries:	Not reported
Others Number Of Fatalities:	Not reported
Vehicle Make/year:	Not reported
Vehicle License Number:	Not reported
Vehicle State:	Not reported
Vehicle Id Number:	Not reported
CA DOT PUC/ICC Number:	Not reported
Company Name:	Not reported
Reporting Officer Name/ID:	Not reported
Report Date:	Not reported
Facility Telephone:	Not reported
Waterway Involved:	No
Waterway:	Not reported
Spill Site:	Not reported
Cleanup By:	Reporting Party
Containment:	Not reported
What Happened:	Not reported
Type:	Not reported
Measure:	Not reported
Other:	Not reported
Date/Time:	Not reported
Year:	2001
Agency:	Chevron
Incident Date:	4/21/2001 12:00:00 AM
Admin Agency:	Contra Costa County Health Services Dept.
Amount:	Not reported
Contained:	Yes
Site Type:	Refinery

Map ID  
Direction  
Distance  
Elevation

MAP FINDINGS

Site

Database(s)

EDR ID Number  
EPA ID Number

CHEVRON RICHMOND REFINERY - RCRA/LNDISP/TANKS/TPCA/SLIC (Continued)

1001205644

E Date:	Not reported
Substance:	MTBE
Unknown:	Unk
Substance #2:	Not reported
Substance #3:	Not reported
Evacuations:	0
Number of Injuries:	0
Number of Fatalities:	0
#1 Pipeline:	Not reported
#2 Pipeline:	Not reported
#3 Pipeline:	Not reported
#1 Vessel >= 300 Tons:	Not reported
#2 Vessel >= 300 Tons:	Not reported
#3 Vessel >= 300 Tons:	Not reported
Evacs:	Not reported
Injuries:	Not reported
Fatals:	Not reported
Comments:	Not reported
Description:	A leak in line due to wear. The spill was contained in compound area.
OES Incident Number:	6-4029
OES notification:	07/08/2006
OES Date:	Not reported
OES Time:	Not reported
<b>Date Completed:</b>	<b>Not reported</b>
Property Use:	Not reported
Agency Id Number:	Not reported
Agency Incident Number:	Not reported
Time Notified:	Not reported
Time Completed:	Not reported
Surrounding Area:	Not reported
Estimated Temperature:	Not reported
Property Management:	Not reported
More Than Two Substances Involved?:	Not reported
Resp Agncy Personel # Of Decontaminated:	Not reported
Responding Agency Personel # Of Injuries:	Not reported
Responding Agency Personel # Of Fatalities:	Not reported
Others Number Of Decontaminated:	Not reported
Others Number Of Injuries:	Not reported
Others Number Of Fatalities:	Not reported
Vehicle Make/year:	Not reported
Vehicle License Number:	Not reported
Vehicle State:	Not reported
Vehicle Id Number:	Not reported
CA DOT PUC/ICC Number:	Not reported
Company Name:	Not reported
Reporting Officer Name/ID:	Not reported
Report Date:	Not reported
Facility Telephone:	Not reported
Waterway Involved:	Not reported
Waterway:	Not reported
Spill Site:	Not reported
Cleanup By:	Reporting Party
Containment:	Not reported
What Happened:	Not reported
Type:	Not reported

Map ID  
Direction  
Distance  
Elevation

MAP FINDINGS

Site

Database(s)

EDR ID Number  
EPA ID Number

**CHEVRON RICHMOND REFINERY - RCRA/LNDISP/TANKS/TPCA/SLIC (Continued)**

**1001205644**

Measure:	Not reported
Other:	Not reported
Date/Time:	Not reported
Year:	2006
Agency:	Chevron
Incident Date:	7/8/2006 12:00:00 AM
Admin Agency:	Contra Costa County Health Services Dept.
Amount:	Not reported
Contained:	No
Site Type:	Refinery
E Date:	Not reported
Substance:	NOX
Gallons:	0.000000
Unknown:	0
Substance #2:	Not reported
Substance #3:	Not reported
Evacuations:	0
Number of Injuries:	0
Number of Fatalities:	0
#1 Pipeline:	Not reported
#2 Pipeline:	Not reported
#3 Pipeline:	Not reported
#1 Vessel >= 300 Tons:	Not reported
#2 Vessel >= 300 Tons:	Not reported
#3 Vessel >= 300 Tons:	Not reported
Evacs:	Not reported
Injuries:	Not reported
Fatals:	Not reported
Comments:	Not reported
Description:	The caller is reporting a potential release caused by the heat of the day.
OES Incident Number:	6-1401
OES notification:	03/06/2006
OES Date:	Not reported
OES Time:	Not reported
<b>Date Completed:</b>	<b>Not reported</b>
Property Use:	Not reported
Agency Id Number:	Not reported
Agency Incident Number:	Not reported
Time Notified:	Not reported
Time Completed:	Not reported
Surrounding Area:	Not reported
Estimated Temperature:	Not reported
Property Management:	Not reported
More Than Two Substances Involved?:	Not reported
Resp Agency Personel # Of Decontaminated:	Not reported
Responding Agency Personel # Of Injuries:	Not reported
Responding Agency Personel # Of Fatalities:	Not reported
Others Number Of Decontaminated:	Not reported
Others Number Of Injuries:	Not reported
Others Number Of Fatalities:	Not reported
Vehicle Make/year:	Not reported
Vehicle License Number:	Not reported
Vehicle State:	Not reported
Vehicle Id Number:	Not reported
CA DOT PUC/ICC Number:	Not reported

Map ID  
Direction  
Distance  
Elevation

MAP FINDINGS

Site

Database(s)

EDR ID Number  
EPA ID Number

**CHEVRON RICHMOND REFINERY - RCRA/LNDISP/TANKS/TPCA/SLIC (Continued)**

**1001205644**

Company Name:	Not reported
Reporting Officer Name/ID:	Not reported
Report Date:	Not reported
Facility Telephone:	Not reported
Waterway Involved:	Not reported
Waterway:	Not reported
Spill Site:	Not reported
Cleanup By:	N/A
Containment:	Not reported
What Happened:	Not reported
Type:	Not reported
Measure:	Not reported
Other:	Not reported
Date/Time:	Not reported
Year:	2006
Agency:	Chevron Richmond
Incident Date:	3/6/2006 12:00:00 AM
Admin Agency:	Contra Costa County Health Services Dept.
Amount:	Not reported
Contained:	No
Site Type:	Refinery
E Date:	Not reported
Substance:	NO & SO2
Gallons:	0.000000
Unknown:	0
Substance #2:	Not reported
Substance #3:	Not reported
Evacuations:	0
Number of Injuries:	0
Number of Fatalities:	0
#1 Pipeline:	Not reported
#2 Pipeline:	Not reported
#3 Pipeline:	Not reported
#1 Vessel >= 300 Tons:	Not reported
#2 Vessel >= 300 Tons:	Not reported
#3 Vessel >= 300 Tons:	Not reported
Evacs:	Not reported
Injuries:	Not reported
Fatals:	Not reported
Comments:	Not reported
Description:	Starting up Naptha Hydro Treatment Plant and having some flaring. Believe possibility of hitting RQ for NO and SO2
OES Incident Number:	2-3173
OES notification:	06/10/2002
OES Date:	Not reported
OES Time:	Not reported
<b>Date Completed:</b>	<b>Not reported</b>
Property Use:	Not reported
Agency Id Number:	Not reported
Agency Incident Number:	Not reported
Time Notified:	Not reported
Time Completed:	Not reported
Surrounding Area:	Not reported
Estimated Temperature:	Not reported
Property Management:	Not reported

Map ID  
Direction  
Distance  
Elevation

MAP FINDINGS

Site

Database(s)

EDR ID Number  
EPA ID Number

**CHEVRON RICHMOND REFINERY - RCRA/LNDISP/TANKS/TPCA/SLIC (Continued)**

**1001205644**

More Than Two Substances Involved?:	Not reported
Resp Agency Personel # Of Decontaminated:	Not reported
Responding Agency Personel # Of Injuries:	Not reported
Responding Agency Personel # Of Fatalities:	Not reported
Others Number Of Decontaminated:	Not reported
Others Number Of Injuries:	Not reported
Others Number Of Fatalities:	Not reported
Vehicle Make/year:	Not reported
Vehicle License Number:	Not reported
Vehicle State:	Not reported
Vehicle Id Number:	Not reported
CA DOT PUC/ICC Number:	Not reported
Company Name:	Not reported
Reporting Officer Name/ID:	Not reported
Report Date:	Not reported
Facility Telephone:	Not reported
Waterway Involved:	No
Waterway:	Not reported
Spill Site:	Not reported
Cleanup By:	N\A
Containment:	Not reported
What Happened:	Not reported
Type:	Not reported
Measure:	Not reported
Other:	Not reported
Date/Time:	Not reported
Year:	2002
Agency:	Chevron
Incident Date:	6/10/200212:00:00 AM
Admin Agency:	Contra Costa County Health Services Dept.
Amount:	Not reported
Contained:	Yes
Site Type:	Refinery
E Date:	Not reported
Substance:	NOX
Gallons:	0.000000
Unknown:	0
Substance #2:	Not reported
Substance #3:	Not reported
Evacuations:	0
Number of Injuries:	0
Number of Fatalities:	0
#1 Pipeline:	Not reported
#2 Pipeline:	Not reported
#3 Pipeline:	Not reported
#1 Vessel >= 300 Tons:	Not reported
#2 Vessel >= 300 Tons:	Not reported
#3 Vessel >= 300 Tons:	Not reported
Evacs:	Not reported
Injuries:	Not reported
Fatals:	Not reported
Comments:	Not reported
Description:	Flaring is occurring due to a pressure safety valve lifting.
OES Incident Number:	2-3544
OES notification:	06/28/2002



Map ID  
Direction  
Distance  
Elevation

MAP FINDINGS

Site

Database(s)

EDR ID Number  
EPA ID Number

**CHEVRON RICHMOND REFINERY - RCRA/LNDISP/TANKS/TPCA/SLIC (Continued)**

**1001205644**

OES Date:	Not reported
OES Time:	Not reported
<b>Date Completed:</b>	<b>Not reported</b>
Property Use:	Not reported
Agency Id Number:	Not reported
Agency Incident Number:	Not reported
Time Notified:	Not reported
Time Completed:	Not reported
Surrounding Area:	Not reported
Estimated Temperature:	Not reported
Property Management:	Not reported
More Than Two Substances Involved?:	Not reported
Resp Agncy Personel # Of Decontaminated:	Not reported
Responding Agency Personel # Of Injuries:	Not reported
Responding Agency Personel # Of Fatalities:	Not reported
Others Number Of Decontaminated:	Not reported
Others Number Of Injuries:	Not reported
Others Number Of Fatalities:	Not reported
Vehicle Make/year:	Not reported
Vehicle License Number:	Not reported
Vehicle State:	Not reported
Vehicle Id Number:	Not reported
CA DOT PUC/ICC Number:	Not reported
Company Name:	Not reported
Reporting Officer Name/ID:	Not reported
Report Date:	Not reported
Facility Telephone:	Not reported
Waterway Involved:	No
Waterway:	Not reported
Spill Site:	Not reported
Cleanup By:	N/A
Containment:	Not reported
What Happened:	Not reported
Type:	Not reported
Measure:	Not reported
Other:	Not reported
Date/Time:	Not reported
Year:	2002
Agency:	nrc
Incident Date:	6/28/200212:00:00 AM
Admin Agency:	Contra Costa County Health Services Dept.
Amount:	Not reported
Contained:	Yes
Site Type:	Refinery
E Date:	Not reported
Substance:	NITRIC OXIDE
Gallons:	0.000000
Pounds:	72.3
Unknown:	0
Substance #2:	Not reported
Substance #3:	Not reported
Evacuations:	0
Number of Injuries:	0
Number of Fatalities:	0
#1 Pipeline:	Not reported
#2 Pipeline:	Not reported
#3 Pipeline:	Not reported

Map ID  
Direction  
Distance  
Elevation

MAP FINDINGS

Site

Database(s)

EDR ID Number  
EPA ID Number

CHEVRON RICHMOND REFINERY - RCRA/LNDISP/TANKS/TPCA/SLIC (Continued)

1001205644

#1 Vessel >= 300 Tons:	Not reported
#2 Vessel >= 300 Tons:	Not reported
#3 Vessel >= 300 Tons:	Not reported
Evacs:	Not reported
Injuries:	Not reported
Fatals:	Not reported
Comments:	Not reported
Description:	THE MATERIAL RELEASED FROM DUE TO MAINTINANCE.
OES Incident Number:	2-3545
OES notification:	06/28/2002
OES Date:	Not reported
OES Time:	Not reported
<b>Date Completed:</b>	<b>Not reported</b>
Property Use:	Not reported
Agency Id Number:	Not reported
Agency Incident Number:	Not reported
Time Notified:	Not reported
Time Completed:	Not reported
Surrounding Area:	Not reported
Estimated Temperature:	Not reported
Property Management:	Not reported
More Than Two Substances Involved?:	Not reported
Resp Agncy Personel # Of Decontaminated:	Not reported
Responding Agency Personel # Of Injuries:	Not reported
Responding Agency Personel # Of Fatalities:	Not reported
Others Number Of Decontaminated:	Not reported
Others Number Of Injuries:	Not reported
Others Number Of Fatalities:	Not reported
Vehicle Make/year:	Not reported
Vehicle License Number:	Not reported
Vehicle State:	Not reported
Vehicle Id Number:	Not reported
CA DOT PUC/ICC Number:	Not reported
Company Name:	Not reported
Reporting Officer Name/ID:	Not reported
Report Date:	Not reported
Facility Telephone:	Not reported
Waterway Involved:	No
Waterway:	Not reported
Spill Site:	Not reported
Cleanup By:	N/A
Containment:	Not reported
What Happened:	Not reported
Type:	Not reported
Measure:	Not reported
Other:	Not reported
Date/Time:	Not reported
Year:	2002
Agency:	nrc
Incident Date:	6/28/200212:00:00 AM
Admin Agency:	Contra Costa County Health Services Dept.
Amount:	Not reported
Contained:	Yes
Site Type:	Refinery
E Date:	Not reported
Substance:	NITRIC OXIDE

Map ID  
Direction  
Distance  
Elevation

MAP FINDINGS

Site

Database(s)

EDR ID Number  
EPA ID Number

CHEVRON RICHMOND REFINERY - RCRA/LNDISP/TANKS/TPCA/SLIC (Continued)

1001205644

Gallons:	0.000000
Pounds:	42.1
Unknown:	0
Substance #2:	Not reported
Substance #3:	Not reported
Evacuations:	0
Number of Injuries:	0
Number of Fatalities:	0
#1 Pipeline:	Not reported
#2 Pipeline:	Not reported
#3 Pipeline:	Not reported
#1 Vessel >= 300 Tons:	Not reported
#2 Vessel >= 300 Tons:	Not reported
#3 Vessel >= 300 Tons:	Not reported
Evacs:	Not reported
Injuries:	Not reported
Fatals:	Not reported
Comments:	Not reported
Description:	THE MATERIAL RELEASED FROM FLARE DUE TO AN EQUIPMENT FAILURE.
OES Incident Number:	2-3548
OES notification:	06/28/2002
OES Date:	Not reported
OES Time:	Not reported
<b>Date Completed:</b>	<b>Not reported</b>
Property Use:	Not reported
Agency Id Number:	Not reported
Agency Incident Number:	Not reported
Time Notified:	Not reported
Time Completed:	Not reported
Surrounding Area:	Not reported
Estimated Temperature:	Not reported
Property Management:	Not reported
More Than Two Substances Involved?:	Not reported
Resp Agncy Personel # Of Decontaminated:	Not reported
Responding Agency Personel # Of Injuries:	Not reported
Responding Agency Personel # Of Fatalities:	Not reported
Others Number Of Decontaminated:	Not reported
Others Number Of Injuries:	Not reported
Others Number Of Fatalities:	Not reported
Vehicle Make/year:	Not reported
Vehicle License Number:	Not reported
Vehicle State:	Not reported
Vehicle Id Number:	Not reported
CA DOT PUC/ICC Number:	Not reported
Company Name:	Not reported
Reporting Officer Name/ID:	Not reported
Report Date:	Not reported
Facility Telephone:	Not reported
Waterway Involved:	No
Waterway:	Not reported
Spill Site:	Not reported
Cleanup By:	n/a
Containment:	Not reported
What Happened:	Not reported
Type:	Not reported

Map ID  
Direction  
Distance  
Elevation

MAP FINDINGS

Site

Database(s)

EDR ID Number  
EPA ID Number

CHEVRON RICHMOND REFINERY - RCRA/LNDISP/TANKS/TPCA/SLIC (Continued)

1001205644

Measure:	Not reported
Other:	Not reported
Date/Time:	Not reported
Year:	2002
Agency:	Chevron
Incident Date:	6/28/2002 12:00:00 AM
Admin Agency:	Contra Costa County Health Services Dept.
Amount:	Not reported
Contained:	Unknown
Site Type:	Refinery
E Date:	Not reported
Substance:	NO
Gallons:	0.000000
Unknown:	0
Substance #2:	Not reported
Substance #3:	Not reported
Evacuations:	0
Number of Injuries:	0
Number of Fatalities:	0
#1 Pipeline:	Not reported
#2 Pipeline:	Not reported
#3 Pipeline:	Not reported
#1 Vessel >= 300 Tons:	Not reported
#2 Vessel >= 300 Tons:	Not reported
#3 Vessel >= 300 Tons:	Not reported
Evacs:	Not reported
Injuries:	Not reported
Fatals:	Not reported
Comments:	Not reported
Description:	K-3950 Compressor shut down, causing flaring.
OES Incident Number:	2-3551
OES notification:	06/29/2002
OES Date:	Not reported
OES Time:	Not reported
<b>Date Completed:</b>	<b>Not reported</b>
Property Use:	Not reported
Agency Id Number:	Not reported
Agency Incident Number:	Not reported
Time Notified:	Not reported
Time Completed:	Not reported
Surrounding Area:	Not reported
Estimated Temperature:	Not reported
Property Management:	Not reported
More Than Two Substances Involved?:	Not reported
Resp Agency Personel # Of Decontaminated:	Not reported
Responding Agency Personel # Of Injuries:	Not reported
Responding Agency Personel # Of Fatalities:	Not reported
Others Number Of Decontaminated:	Not reported
Others Number Of Injuries:	Not reported
Others Number Of Fatalities:	Not reported
Vehicle Make/year:	Not reported
Vehicle License Number:	Not reported
Vehicle State:	Not reported
Vehicle Id Number:	Not reported
CA DOT PUC/ICC Number:	Not reported
Company Name:	Not reported

Map ID  
Direction  
Distance  
Elevation

MAP FINDINGS

Site

Database(s)

EDR ID Number  
EPA ID Number

CHEVRON RICHMOND REFINERY - RCRA/LNDISP/TANKS/TPCA/SLIC (Continued)

1001205644

Reporting Officer Name/ID:	Not reported
Report Date:	Not reported
Facility Telephone:	Not reported
Waterway Involved:	No
Waterway:	Not reported
Spill Site:	Not reported
Cleanup By:	n/a
Containment:	Not reported
What Happened:	Not reported
Type:	Not reported
Measure:	Not reported
Other:	Not reported
Date/Time:	Not reported
Year:	2002
Agency:	Chevron
Incident Date:	6/29/200212:00:00 AM
Admin Agency:	Not reported
Amount:	Not reported
Contained:	Unknown
Site Type:	Refinery
E Date:	Not reported
Substance:	NO
Gallons:	0.000000
Unknown:	0
Substance #2:	Not reported
Substance #3:	Not reported
Evacuations:	0
Number of Injuries:	0
Number of Fatalities:	0
#1 Pipeline:	Not reported
#2 Pipeline:	Not reported
#3 Pipeline:	Not reported
#1 Vessel >= 300 Tons:	Not reported
#2 Vessel >= 300 Tons:	Not reported
#3 Vessel >= 300 Tons:	Not reported
Evacs:	Not reported
Injuries:	Not reported
Fatals:	Not reported
Comments:	Not reported
Description:	Starting 18 plant which could cause flaring.
OES Incident Number:	08-8796
OES notification:	12/09/2008
OES Date:	Not reported
OES Time:	Not reported
<b>Date Completed:</b>	<b>Not reported</b>
Property Use:	Not reported
Agency Id Number:	Not reported
Agency Incident Number:	Not reported
Time Notified:	Not reported
Time Completed:	Not reported
Surrounding Area:	Not reported
Estimated Temperature:	Not reported
Property Management:	Not reported
More Than Two Substances Involved?:	Not reported
Resp Agency Personel # Of Decontaminated:	Not reported
Responding Agency Personel # Of Injuries:	Not reported

Map ID  
 Direction  
 Distance  
 Elevation

MAP FINDINGS

Site

Database(s)

EDR ID Number  
 EPA ID Number

**CHEVRON RICHMOND REFINERY - RCRA/LNDISP/TANKS/TPCA/SLIC (Continued)**

**1001205644**

Responding Agency Personel # Of Fatalities:	Not reported
Others Number Of Decontaminated:	Not reported
Others Number Of Injuries:	Not reported
Others Number Of Fatalities:	Not reported
Vehicle Make/year:	Not reported
Vehicle License Number:	Not reported
Vehicle State:	Not reported
Vehicle Id Number:	Not reported
CA DOT PUC/ICC Number:	Not reported
Company Name:	Not reported
Reporting Officer Name/ID:	Not reported
Report Date:	Not reported
Facility Telephone:	Not reported
Waterway Involved:	No
Waterway:	Not reported
Spill Site:	Refinery
Cleanup By:	Unknown
Containment:	Not reported
What Happened:	Not reported
Type:	Not reported
Measure:	Gal(s)
Other:	Not reported
Date/Time:	1530
Year:	2008
Agency:	Chevron Richmond Refinery
Incident Date:	12/9/2008
Admin Agency:	Contra Costa County Health Services Dept.
Amount:	Not reported
Contained:	Yes
Site Type:	Not reported
E Date:	Not reported
Substance:	Barrel of Grease
Quantity Released:	55
Unknown:	Not reported
Substance #2:	Not reported
Substance #3:	Not reported
Evacuations:	0
Number of Injuries:	0
Number of Fatalities:	0
#1 Pipeline:	Not reported
#2 Pipeline:	Not reported
#3 Pipeline:	Not reported
#1 Vessel >= 300 Tons:	Not reported
#2 Vessel >= 300 Tons:	Not reported
#3 Vessel >= 300 Tons:	Not reported
Evacs:	Not reported
Injuries:	Not reported
Fatals:	Not reported
Comments:	Not reported
Description:	RP states that while during an excavation process a drum of grease was discovered in the ground.
OES Incident Number:	0-3341
OES notification:	07/26/2000
OES Date:	Not reported
OES Time:	Not reported
<b>Date Completed:</b>	<b>Not reported</b>

Map ID  
 Direction  
 Distance  
 Elevation

MAP FINDINGS

Site

Database(s)

EDR ID Number  
 EPA ID Number

**CHEVRON RICHMOND REFINERY - RCRA/LNDISP/TANKS/TPCA/SLIC (Continued)**

**1001205644**

Property Use:	Not reported
Agency Id Number:	Not reported
Agency Incident Number:	Not reported
Time Notified:	Not reported
Time Completed:	Not reported
Surrounding Area:	Not reported
Estimated Temperature:	Not reported
Property Management:	Not reported
More Than Two Substances Involved?:	Not reported
Resp Agncy Personel # Of Decontaminated:	Not reported
Responding Agency Personel # Of Injuries:	Not reported
Responding Agency Personel # Of Fatalities:	Not reported
Others Number Of Decontaminated:	Not reported
Others Number Of Injuries:	Not reported
Others Number Of Fatalities:	Not reported
Vehicle Make/year:	Not reported
Vehicle License Number:	Not reported
Vehicle State:	Not reported
Vehicle Id Number:	Not reported
CA DOT PUC/ICC Number:	Not reported
Company Name:	Not reported
Reporting Officer Name/ID:	Not reported
Report Date:	Not reported
Facility Telephone:	Not reported
Waterway Involved:	No
Waterway:	Not reported
Spill Site:	Not reported
Cleanup By:	N/A
Containment:	Not reported
What Happened:	Not reported
Type:	Not reported
Measure:	Not reported
Other:	Not reported
Date/Time:	Not reported
Year:	2000
Agency:	Chevron Refinery
Incident Date:	7/26/200012:00:00 AM
Admin Agency:	Contra Costa County Health Services Dept.
Amount:	Not reported
Contained:	Yes
Site Type:	Refinery
E Date:	Not reported
Substance:	Sulfur dioxide
Gallons:	0.000000
Unknown:	0
Substance #2:	Not reported
Substance #3:	Not reported
Evacuations:	0
Number of Injuries:	0
Number of Fatalities:	0
#1 Pipeline:	Not reported
#2 Pipeline:	Not reported
#3 Pipeline:	Not reported
#1 Vessel >= 300 Tons:	Not reported
#2 Vessel >= 300 Tons:	Not reported
#3 Vessel >= 300 Tons:	Not reported
Evacs:	Not reported

Map ID  
Direction  
Distance  
Elevation

MAP FINDINGS

Site

Database(s)

EDR ID Number  
EPA ID Number

CHEVRON RICHMOND REFINERY - RCRA/LNDISP/TANKS/TPCA/SLIC (Continued)

1001205644

Injuries:	Not reported
Fatals:	Not reported
Comments:	Not reported
Description:	Feed pump was lost causing an emergency shut down. Not reported
OES Incident Number:	3-3897
OES notification:	08/03/2003
OES Date:	Not reported
OES Time:	Not reported
<b>Date Completed:</b>	<b>Not reported</b>
Property Use:	Not reported
Agency Id Number:	Not reported
Agency Incident Number:	Not reported
Time Notified:	Not reported
Time Completed:	Not reported
Surrounding Area:	Not reported
Estimated Temperature:	Not reported
Property Management:	Not reported
More Than Two Substances Involved?:	Not reported
Resp Agncy Personel # Of Decontaminated:	Not reported
Responding Agency Personel # Of Injuries:	Not reported
Responding Agency Personel # Of Fatalities:	Not reported
Others Number Of Decontaminated:	Not reported
Others Number Of Injuries:	Not reported
Others Number Of Fatalities:	Not reported
Vehicle Make/year:	Not reported
Vehicle License Number:	Not reported
Vehicle State:	Not reported
Vehicle Id Number:	Not reported
CA DOT PUC/ICC Number:	Not reported
Company Name:	Not reported
Reporting Officer Name/ID:	Not reported
Report Date:	Not reported
Facility Telephone:	Not reported
Waterway Involved:	No
Waterway:	Not reported
Spill Site:	Not reported
Cleanup By:	Unknown
Containment:	Not reported
What Happened:	Not reported
Type:	Not reported
Measure:	Not reported
Other:	Not reported
Date/Time:	Not reported
Year:	2003
Agency:	Chevron Richmond Refinery
Incident Date:	8/3/2003 12:00:00 AM
Admin Agency:	Contra Costa County Health Services Dept.
Amount:	Not reported
Contained:	Yes
Site Type:	Refinery
E Date:	Not reported
Substance:	Nitric Oxide (NOX)
Gallons:	0.000000
Unknown:	0
Substance #2:	Not reported



Map ID  
Direction  
Distance  
Elevation

MAP FINDINGS

Site

Database(s)

EDR ID Number  
EPA ID Number

CHEVRON RICHMOND REFINERY - RCRA/LNDISP/TANKS/TPCA/SLIC (Continued)

1001205644

Substance #3:	Not reported
Evacuations:	0
Number of Injuries:	0
Number of Fatalities:	0
#1 Pipeline:	Not reported
#2 Pipeline:	Not reported
#3 Pipeline:	Not reported
#1 Vessel >= 300 Tons:	Not reported
#2 Vessel >= 300 Tons:	Not reported
#3 Vessel >= 300 Tons:	Not reported
Evacs:	Not reported
Injuries:	Not reported
Fatals:	Not reported
Comments:	Not reported
Description:	Potential Release: System is flaring due to electrical problems. Unknown if RQ levels have been meet.
OES Incident Number:	3-1144
OES notification:	02/27/2003
OES Date:	Not reported
OES Time:	Not reported
<b>Date Completed:</b>	<b>Not reported</b>
Property Use:	Not reported
Agency Id Number:	Not reported
Agency Incident Number:	Not reported
Time Notified:	Not reported
Time Completed:	Not reported
Surrounding Area:	Not reported
Estimated Temperature:	Not reported
Property Management:	Not reported
More Than Two Substances Involved?:	Not reported
Resp Agncy Personel # Of Decontaminated:	Not reported
Responding Agency Personel # Of Injuries:	Not reported
Responding Agency Personel # Of Fatalities:	Not reported
Others Number Of Decontaminated:	Not reported
Others Number Of Injuries:	Not reported
Others Number Of Fatalities:	Not reported
Vehicle Make/year:	Not reported
Vehicle License Number:	Not reported
Vehicle State:	Not reported
Vehicle Id Number:	Not reported
CA DOT PUC/ICC Number:	Not reported
Company Name:	Not reported
Reporting Officer Name/ID:	Not reported
Report Date:	Not reported
Facility Telephone:	Not reported
Waterway Involved:	No
Waterway:	Not reported
Spill Site:	Not reported
Cleanup By:	Unknown
Containment:	Not reported
What Happened:	Not reported
Type:	Not reported
Measure:	Not reported
Other:	Not reported
Date/Time:	Not reported

Map ID  
Direction  
Distance  
Elevation

MAP FINDINGS

Site

Database(s)

EDR ID Number  
EPA ID Number

**CHEVRON RICHMOND REFINERY - RCRA/LNDISP/TANKS/TPCA/SLIC (Continued)**

**1001205644**

Year:	2003
Agency:	Chevron Richmond
Incident Date:	2/27/2003 12:00:00 AM
Admin Agency:	Contra Costa County Health Services Dept.
Amount:	Not reported
Contained:	No
Site Type:	Refinery
E Date:	Not reported
Substance:	Nitrogen Oxide
Gallons:	0.000000
Unknown:	0
Substance #2:	Not reported
Substance #3:	Not reported
Evacuations:	0
Number of Injuries:	0
Number of Fatalities:	0
#1 Pipeline:	Not reported
#2 Pipeline:	Not reported
#3 Pipeline:	Not reported
#1 Vessel >= 300 Tons:	Not reported
#2 Vessel >= 300 Tons:	Not reported
#3 Vessel >= 300 Tons:	Not reported
Evacs:	Not reported
Injuries:	Not reported
Fatals:	Not reported
Comments:	Not reported
Description:	This a Potential release due to Reactor R510 being taken down due to flange leaks. This will cause flaring
OES Incident Number:	0-5306
OES notification:	11/12/2000
OES Date:	Not reported
OES Time:	Not reported
<b>Date Completed:</b>	<b>Not reported</b>
Property Use:	Not reported
Agency Id Number:	Not reported
Agency Incident Number:	Not reported
Time Notified:	Not reported
Time Completed:	Not reported
Surrounding Area:	Not reported
Estimated Temperature:	Not reported
Property Management:	Not reported
More Than Two Substances Involved?:	Not reported
Resp Agncy Personel # Of Decontaminated:	Not reported
Responding Agency Personel # Of Injuries:	Not reported
Responding Agency Personel # Of Fatalities:	Not reported
Others Number Of Decontaminated:	Not reported
Others Number Of Injuries:	Not reported
Others Number Of Fatalities:	Not reported
Vehicle Make/year:	Not reported
Vehicle License Number:	Not reported
Vehicle State:	Not reported
Vehicle Id Number:	Not reported
CA DOT PUC/ICC Number:	Not reported
Company Name:	Not reported
Reporting Officer Name/ID:	Not reported

Map ID  
 Direction  
 Distance  
 Elevation

MAP FINDINGS

Site

Database(s)

EDR ID Number  
 EPA ID Number

**CHEVRON RICHMOND REFINERY - RCRA/LNDISP/TANKS/TPCA/SLIC (Continued)**

**1001205644**

Report Date:	Not reported
Facility Telephone:	Not reported
Waterway Involved:	No
Waterway:	Not reported
Spill Site:	Not reported
Cleanup By:	N/A
Containment:	Not reported
What Happened:	Not reported
Type:	Not reported
Measure:	Not reported
Other:	Not reported
Date/Time:	Not reported
Year:	2000
Agency:	Chevron
Incident Date:	11/12/200012:00:00 AM
Admin Agency:	Contra Costa County Health Services Dept.
Amount:	Not reported
Contained:	No
Site Type:	Refinery
E Date:	Not reported
Substance:	Nitrogen Oxide
Gallons:	0.000000
Pounds:	10
Unknown:	0
Substance #2:	Not reported
Substance #3:	Not reported
Evacuations:	0
Number of Injuries:	0
Number of Fatalities:	0
#1 Pipeline:	Not reported
#2 Pipeline:	Not reported
#3 Pipeline:	Not reported
#1 Vessel >= 300 Tons:	Not reported
#2 Vessel >= 300 Tons:	Not reported
#3 Vessel >= 300 Tons:	Not reported
Evacs:	Not reported
Injuries:	Not reported
Fatals:	Not reported
Comments:	Not reported
Description:	The flare gas recovery compressor is shut down on high temperature valve due to high concentration of nitrogen in the system. The gasses in the relief system are being burnt at the flare and the product of that combustion has generated more than 10 lbs of NO, no impact on the public other than visual. Flare between 6-8'.
OES Incident Number:	6-4331
OES notification:	07/22/2006
OES Date:	Not reported
OES Time:	Not reported
<b>Date Completed:</b>	<b>Not reported</b>
Property Use:	Not reported
Agency Id Number:	Not reported
Agency Incident Number:	Not reported
Time Notified:	Not reported
Time Completed:	Not reported

Map ID  
Direction  
Distance  
Elevation

MAP FINDINGS

Site

Database(s)

EDR ID Number  
EPA ID Number

**CHEVRON RICHMOND REFINERY - RCRA/LNDISP/TANKS/TPCA/SLIC (Continued)**

**1001205644**

Surrounding Area:	Not reported
Estimated Temperature:	Not reported
Property Management:	Not reported
More Than Two Substances Involved?:	Not reported
Resp Agency Personel # Of Decontaminated:	Not reported
Responding Agency Personel # Of Injuries:	Not reported
Responding Agency Personel # Of Fatalities:	Not reported
Others Number Of Decontaminated:	Not reported
Others Number Of Injuries:	Not reported
Others Number Of Fatalities:	Not reported
Vehicle Make/year:	Not reported
Vehicle License Number:	Not reported
Vehicle State:	Not reported
Vehicle Id Number:	Not reported
CA DOT PUC/ICC Number:	Not reported
Company Name:	Not reported
Reporting Officer Name/ID:	Not reported
Report Date:	Not reported
Facility Telephone:	Not reported
Waterway Involved:	Not reported
Waterway:	Not reported
Spill Site:	Not reported
Cleanup By:	Rel to the air
Containment:	Not reported
What Happened:	Not reported
Type:	Not reported
Measure:	Not reported
Other:	Not reported
Date/Time:	Not reported
Year:	2006
Agency:	Chevron
Incident Date:	7/22/2006 12:00:00 AM
Admin Agency:	Contra Costa County Health Services Dept.
Amount:	Not reported
Contained:	Yes
Site Type:	Refinery
E Date:	Not reported
Substance:	SO2/NO
Gallons:	0.000000
Unknown:	0
Substance #2:	Not reported
Substance #3:	Not reported
Evacuations:	0
Number of Injuries:	0
Number of Fatalities:	0
#1 Pipeline:	Not reported
#2 Pipeline:	Not reported
#3 Pipeline:	Not reported
#1 Vessel >= 300 Tons:	Not reported
#2 Vessel >= 300 Tons:	Not reported
#3 Vessel >= 300 Tons:	Not reported
Evacs:	Not reported
Injuries:	Not reported
Fatals:	Not reported
Comments:	Not reported
Description:	A small flaring due to loss of a compressor.

Map ID  
Direction  
Distance  
Elevation

MAP FINDINGS

Site

Database(s)

EDR ID Number  
EPA ID Number

**CHEVRON RICHMOND REFINERY - RCRA/LNDISP/TANKS/TPCA/SLIC (Continued)**

**1001205644**

OES Incident Number:	2-0230
OES notification:	01/11/2002
OES Date:	Not reported
OES Time:	Not reported
<b>Date Completed:</b>	<b>Not reported</b>
Property Use:	Not reported
Agency Id Number:	Not reported
Agency Incident Number:	Not reported
Time Notified:	Not reported
Time Completed:	Not reported
Surrounding Area:	Not reported
Estimated Temperature:	Not reported
Property Management:	Not reported
More Than Two Substances Involved?:	Not reported
Resp Agncy Personel # Of Decontaminated:	Not reported
Responding Agency Personel # Of Injuries:	Not reported
Responding Agency Personel # Of Fatalities:	Not reported
Others Number Of Decontaminated:	Not reported
Others Number Of Injuries:	Not reported
Others Number Of Fatalities:	Not reported
Vehicle Make/year:	Not reported
Vehicle License Number:	Not reported
Vehicle State:	Not reported
Vehicle Id Number:	Not reported
CA DOT PUC/ICC Number:	Not reported
Company Name:	Not reported
Reporting Officer Name/ID:	Not reported
Report Date:	Not reported
Facility Telephone:	Not reported
Waterway Involved:	No
Waterway:	Not reported
Spill Site:	Not reported
Cleanup By:	none
Containment:	Not reported
What Happened:	Not reported
Type:	Not reported
Measure:	Not reported
Other:	Not reported
Date/Time:	Not reported
Year:	2002
Agency:	Chevron Richmond
Incident Date:	1/16/2001 12:00:00 AM
Admin Agency:	Contra Costa County Health Services Dept.
Amount:	Not reported
Contained:	Yes
Site Type:	Refinery
E Date:	Not reported
Substance:	#10102439, nitrogen monoxide
Gallons:	0.000000
Pounds:	600
Unknown:	0
Substance #2:	Not reported
Substance #3:	Not reported
Evacuations:	0
Number of Injuries:	0
Number of Fatalities:	0
#1 Pipeline:	Not reported

Map ID  
 Direction  
 Distance  
 Elevation

MAP FINDINGS

Site

Database(s)

EDR ID Number  
 EPA ID Number

CHEVRON RICHMOND REFINERY - RCRA/LNDISP/TANKS/TPCA/SLIC (Continued)

1001205644

#2 Pipeline:	Not reported
#3 Pipeline:	Not reported
#1 Vessel >= 300 Tons:	Not reported
#2 Vessel >= 300 Tons:	Not reported
#3 Vessel >= 300 Tons:	Not reported
Evacs:	Not reported
Injuries:	Not reported
Fatals:	Not reported
Comments:	Not reported
Description:	Future release for maintenance and shut down work. This will start on or about 01/16/02 , at 12:01 PM.
OES Incident Number:	5-4338
OES notification:	07/21/2005
OES Date:	Not reported
OES Time:	Not reported
<b>Date Completed:</b>	<b>Not reported</b>
Property Use:	Not reported
Agency Id Number:	Not reported
Agency Incident Number:	Not reported
Time Notified:	Not reported
Time Completed:	Not reported
Surrounding Area:	Not reported
Estimated Temperature:	Not reported
Property Management:	Not reported
More Than Two Substances Involved?:	Not reported
Resp Agncy Personel # Of Decontaminated:	Not reported
Responding Agency Personel # Of Injuries:	Not reported
Responding Agency Personel # Of Fatalities:	Not reported
Others Number Of Decontaminated:	Not reported
Others Number Of Injuries:	Not reported
Others Number Of Fatalities:	Not reported
Vehicle Make/year:	Not reported
Vehicle License Number:	Not reported
Vehicle State:	Not reported
Vehicle Id Number:	Not reported
CA DOT PUC/ICC Number:	Not reported
Company Name:	Not reported
Reporting Officer Name/ID:	Not reported
Report Date:	Not reported
Facility Telephone:	Not reported
Waterway Involved:	Not reported
Waterway:	Not reported
Spill Site:	Not reported
Cleanup By:	Unknown
Containment:	Not reported
What Happened:	Not reported
Type:	Not reported
Measure:	Not reported
Other:	Not reported
Date/Time:	Not reported
Year:	2005
Agency:	Chevron Richmond Refinery
Incident Date:	7/21/200512:00:00 AM
Admin Agency:	Contra Costa County Health Services Dept.
Amount:	Not reported

Map ID  
Direction  
Distance  
Elevation

MAP FINDINGS

Site

Database(s)

EDR ID Number  
EPA ID Number

CHEVRON RICHMOND REFINERY - RCRA/LNDISP/TANKS/TPCA/SLIC (Continued)

1001205644

Contained:	Yes
Site Type:	Refinery
E Date:	Not reported
Substance:	NOX
Gallons:	0.000000
Unknown:	0
Substance #2:	Not reported
Substance #3:	Not reported
Evacuations:	0
Number of Injuries:	0
Number of Fatalities:	0
#1 Pipeline:	Not reported
#2 Pipeline:	Not reported
#3 Pipeline:	Not reported
#1 Vessel >= 300 Tons:	Not reported
#2 Vessel >= 300 Tons:	Not reported
#3 Vessel >= 300 Tons:	Not reported
Evacs:	Not reported
Injuries:	Not reported
Fatals:	Not reported
Comments:	Not reported
Description:	Flaring that is due to 5H2S plant shutdown with potential RQ (reportable quantity).
OES Incident Number:	6-4763
OES notification:	08/09/2006
OES Date:	Not reported
OES Time:	Not reported
<b>Date Completed:</b>	<b>Not reported</b>
Property Use:	Not reported
Agency Id Number:	Not reported
Agency Incident Number:	Not reported
Time Notified:	Not reported
Time Completed:	Not reported
Surrounding Area:	Not reported
Estimated Temperature:	Not reported
Property Management:	Not reported
More Than Two Substances Involved?:	Not reported
Resp Agncy Personel # Of Decontaminated:	Not reported
Responding Agency Personel # Of Injuries:	Not reported
Responding Agency Personel # Of Fatalities:	Not reported
Others Number Of Decontaminated:	Not reported
Others Number Of Injuries:	Not reported
Others Number Of Fatalities:	Not reported
Vehicle Make/year:	Not reported
Vehicle License Number:	Not reported
Vehicle State:	Not reported
Vehicle Id Number:	Not reported
CA DOT PUC/ICC Number:	Not reported
Company Name:	Not reported
Reporting Officer Name/ID:	Not reported
Report Date:	Not reported
Facility Telephone:	Not reported
Waterway Involved:	Not reported
Waterway:	Not reported
Spill Site:	Not reported
Cleanup By:	Reporting Party

Map ID  
Direction  
Distance  
Elevation

MAP FINDINGS

Site

Database(s)

EDR ID Number  
EPA ID Number

CHEVRON RICHMOND REFINERY - RCRA/LNDISP/TANKS/TPCA/SLIC (Continued)

1001205644

Containment:	Not reported
What Happened:	Not reported
Type:	Not reported
Measure:	Not reported
Other:	Not reported
Date/Time:	Not reported
Year:	2006
Agency:	Chevron
Incident Date:	8/9/2006 12:00:00 AM
Admin Agency:	Not reported
Amount:	Not reported
Contained:	Yes
Site Type:	Refinery
E Date:	Not reported
Substance:	NOX
Gallons:	0.000000
Unknown:	0
Substance #2:	Not reported
Substance #3:	Not reported
Evacuations:	0
Number of Injuries:	0
Number of Fatalities:	0
#1 Pipeline:	Not reported
#2 Pipeline:	Not reported
#3 Pipeline:	Not reported
#1 Vessel >= 300 Tons:	Not reported
#2 Vessel >= 300 Tons:	Not reported
#3 Vessel >= 300 Tons:	Not reported
Evacs:	Not reported
Injuries:	Not reported
Fatals:	Not reported
Comments:	Not reported
Description:	Caller advised that a safety valved failed releasing hydrogen.
OES Incident Number:	1-1187
OES notification:	02/27/2001
OES Date:	Not reported
OES Time:	Not reported
<b>Date Completed:</b>	<b>Not reported</b>
Property Use:	Not reported
Agency Id Number:	Not reported
Agency Incident Number:	Not reported
Time Notified:	Not reported
Time Completed:	Not reported
Surrounding Area:	Not reported
Estimated Temperature:	Not reported
Property Management:	Not reported
More Than Two Substances Involved?:	Not reported
Resp Agency Personel # Of Decontaminated:	Not reported
Responding Agency Personel # Of Injuries:	Not reported
Responding Agency Personel # Of Fatalities:	Not reported
Others Number Of Decontaminated:	Not reported
Others Number Of Injuries:	Not reported
Others Number Of Fatalities:	Not reported
Vehicle Make/year:	Not reported
Vehicle License Number:	Not reported



Map ID  
Direction  
Distance  
Elevation

MAP FINDINGS

Site

Database(s)

EDR ID Number  
EPA ID Number

**CHEVRON RICHMOND REFINERY - RCRA/LNDISP/TANKS/TPCA/SLIC (Continued)**

**1001205644**

Vehicle State:	Not reported
Vehicle Id Number:	Not reported
CA DOT PUC/ICC Number:	Not reported
Company Name:	Not reported
Reporting Officer Name/ID:	Not reported
Report Date:	Not reported
Facility Telephone:	Not reported
Waterway Involved:	No
Waterway:	Not reported
Spill Site:	Not reported
Cleanup By:	Reporting Party
Containment:	Not reported
What Happened:	Not reported
Type:	Not reported
Measure:	Not reported
Other:	Not reported
Date/Time:	Not reported
Year:	2001
Agency:	NRC
Incident Date:	2/27/2001 12:00:00 AM
Admin Agency:	Contra Costa County Health Services Dept.
Amount:	Not reported
Contained:	Unknown
Site Type:	Refinery
E Date:	Not reported
Substance:	Nitrogen Oxide
Unknown:	unk
Substance #2:	Not reported
Substance #3:	Not reported
Evacuations:	0
Number of Injuries:	0
Number of Fatalities:	0
#1 Pipeline:	Not reported
#2 Pipeline:	Not reported
#3 Pipeline:	Not reported
#1 Vessel >= 300 Tons:	Not reported
#2 Vessel >= 300 Tons:	Not reported
#3 Vessel >= 300 Tons:	Not reported
Evacs:	Not reported
Injuries:	Not reported
Fatals:	Not reported
Comments:	Not reported
Description:	The material will be releasing from a flare due to maintenance activities.
OES Incident Number:	0-5767
OES notification:	12/06/2000
OES Date:	Not reported
OES Time:	Not reported
<b>Date Completed:</b>	<b>Not reported</b>
Property Use:	Not reported
Agency Id Number:	Not reported
Agency Incident Number:	Not reported
Time Notified:	Not reported
Time Completed:	Not reported
Surrounding Area:	Not reported
Estimated Temperature:	Not reported

Map ID  
Direction  
Distance  
Elevation

MAP FINDINGS

Site

Database(s)

EDR ID Number  
EPA ID Number

**CHEVRON RICHMOND REFINERY - RCRA/LNDISP/TANKS/TPCA/SLIC (Continued)**

**1001205644**

Property Management:	Not reported
More Than Two Substances Involved?:	Not reported
Resp Agency Personel # Of Decontaminated:	Not reported
Responding Agency Personel # Of Injuries:	Not reported
Responding Agency Personel # Of Fatalities:	Not reported
Others Number Of Decontaminated:	Not reported
Others Number Of Injuries:	Not reported
Others Number Of Fatalities:	Not reported
Vehicle Make/year:	Not reported
Vehicle License Number:	Not reported
Vehicle State:	Not reported
Vehicle Id Number:	Not reported
CA DOT PUC/ICC Number:	Not reported
Company Name:	Not reported
Reporting Officer Name/ID:	Not reported
Report Date:	Not reported
Facility Telephone:	Not reported
Waterway Involved:	Not reported
Waterway:	Not reported
Spill Site:	Not reported
Cleanup By:	Reporting Party
Containment:	Not reported
What Happened:	Not reported
Type:	Not reported
Measure:	Not reported
Other:	Not reported
Date/Time:	Not reported
Year:	2000
Agency:	Chevron Oil Co.
Incident Date:	12/6/200012:00:00 AM
Admin Agency:	Contra Costa County Health Services Dept.
Amount:	Not reported
Contained:	Unknown
Site Type:	Refinery
E Date:	Not reported
Substance:	SO2
Gallons:	0.000000
Unknown:	0
Substance #2:	Not reported
Substance #3:	Not reported
Evacuations:	0
Number of Injuries:	0
Number of Fatalities:	0
#1 Pipeline:	Not reported
#2 Pipeline:	Not reported
#3 Pipeline:	Not reported
#1 Vessel >= 300 Tons:	Not reported
#2 Vessel >= 300 Tons:	Not reported
#3 Vessel >= 300 Tons:	Not reported
Evacs:	Not reported
Injuries:	Not reported
Fatals:	Not reported
Comments:	Not reported
Description:	A possible reportable quality of SO2 and NO to flare due to loss of a compressor.
OES Incident Number:	5-5171

Map ID  
Direction  
Distance  
Elevation

MAP FINDINGS

Site

Database(s)

EDR ID Number  
EPA ID Number

**CHEVRON RICHMOND REFINERY - RCRA/LNDISP/TANKS/TPCA/SLIC (Continued)**

**1001205644**

OES notification:	09/06/2005
OES Date:	Not reported
OES Time:	Not reported
<b>Date Completed:</b>	<b>Not reported</b>
Property Use:	Not reported
Agency Id Number:	Not reported
Agency Incident Number:	Not reported
Time Notified:	Not reported
Time Completed:	Not reported
Surrounding Area:	Not reported
Estimated Temperature:	Not reported
Property Management:	Not reported
More Than Two Substances Involved?:	Not reported
Resp Agency Personel # Of Decontaminated:	Not reported
Responding Agency Personel # Of Injuries:	Not reported
Responding Agency Personel # Of Fatalities:	Not reported
Others Number Of Decontaminated:	Not reported
Others Number Of Injuries:	Not reported
Others Number Of Fatalities:	Not reported
Vehicle Make/year:	Not reported
Vehicle License Number:	Not reported
Vehicle State:	Not reported
Vehicle Id Number:	Not reported
CA DOT PUC/ICC Number:	Not reported
Company Name:	Not reported
Reporting Officer Name/ID:	Not reported
Report Date:	Not reported
Facility Telephone:	Not reported
Waterway Involved:	Not reported
Waterway:	Not reported
Spill Site:	Not reported
Cleanup By:	Reporting Party
Containment:	Not reported
What Happened:	Not reported
Type:	Not reported
Measure:	Not reported
Other:	Not reported
Date/Time:	Not reported
Year:	2005
Agency:	Chevron
Incident Date:	9/6/200512:00:00 AM
Admin Agency:	Contra Costa County Health Services Dept.
Amount:	Not reported
Contained:	Yes
Site Type:	Refinery
E Date:	Not reported
Substance:	Hydrocarbon Liquid
BBLS:	2
Gallons:	0.000000
Unknown:	0
Substance #2:	Not reported
Substance #3:	Not reported
Evacuations:	0
Number of Injuries:	0
Number of Fatalities:	0
#1 Pipeline:	Not reported
#2 Pipeline:	Not reported

Map ID  
 Direction  
 Distance  
 Elevation

MAP FINDINGS

Site

Database(s)

EDR ID Number  
 EPA ID Number

CHEVRON RICHMOND REFINERY - RCRA/LNDISP/TANKS/TPCA/SLIC (Continued)

1001205644

#3 Pipeline:	Not reported
#1 Vessel >= 300 Tons:	Not reported
#2 Vessel >= 300 Tons:	Not reported
#3 Vessel >= 300 Tons:	Not reported
Evacs:	Not reported
Injuries:	Not reported
Fatals:	Not reported
Comments:	Not reported
Description:	Unknown cause but caller suspects an abandoned pipe line is the cause of the release.
OES Incident Number:	1-1754
OES notification:	03/23/2001
OES Date:	Not reported
OES Time:	Not reported
<b>Date Completed:</b>	<b>Not reported</b>
Property Use:	Not reported
Agency Id Number:	Not reported
Agency Incident Number:	Not reported
Time Notified:	Not reported
Time Completed:	Not reported
Surrounding Area:	Not reported
Estimated Temperature:	Not reported
Property Management:	Not reported
More Than Two Substances Involved?:	Not reported
Resp Agency Personel # Of Decontaminated:	Not reported
Responding Agency Personel # Of Injuries:	Not reported
Responding Agency Personel # Of Fatalities:	Not reported
Others Number Of Decontaminated:	Not reported
Others Number Of Injuries:	Not reported
Others Number Of Fatalities:	Not reported
Vehicle Make/year:	Not reported
Vehicle License Number:	Not reported
Vehicle State:	Not reported
Vehicle Id Number:	Not reported
CA DOT PUC/ICC Number:	Not reported
Company Name:	Not reported
Reporting Officer Name/ID:	Not reported
Report Date:	Not reported
Facility Telephone:	Not reported
Waterway Involved:	Not reported
Waterway:	Not reported
Spill Site:	Not reported
Cleanup By:	N/A
Containment:	Not reported
What Happened:	Not reported
Type:	Not reported
Measure:	Not reported
Other:	Not reported
Date/Time:	Not reported
Year:	2001
Agency:	Chevron Refinery-Richmond
Incident Date:	3/23/2001 12:00:00 AM
Admin Agency:	Contra Costa County Health Services Dept.
Amount:	Not reported
Contained:	Unknown
Site Type:	Refinery

Map ID  
Direction  
Distance  
Elevation

MAP FINDINGS

Site

Database(s)

EDR ID Number  
EPA ID Number

CHEVRON RICHMOND REFINERY - RCRA/LNDISP/TANKS/TPCA/SLIC (Continued)

1001205644

E Date:	Not reported
Substance:	Nitrogen OxideSulfur Dioxide
Unknown:	0.000000
Substance #2:	Not reported
Substance #3:	Not reported
Evacuations:	0
Number of Injuries:	0
Number of Fatalities:	0
#1 Pipeline:	Not reported
#2 Pipeline:	Not reported
#3 Pipeline:	Not reported
#1 Vessel >= 300 Tons:	Not reported
#2 Vessel >= 300 Tons:	Not reported
#3 Vessel >= 300 Tons:	Not reported
Evacs:	Not reported
Injuries:	Not reported
Fatals:	Not reported
Comments:	Not reported
Description:	Isomex unit was taken off of the flare gas recovery, which has caused the release.
OES Incident Number:	7-8025
OES notification:	12/31/2007
OES Date:	Not reported
OES Time:	Not reported
<b>Date Completed:</b>	<b>Not reported</b>
Property Use:	Not reported
Agency Id Number:	Not reported
Agency Incident Number:	Not reported
Time Notified:	Not reported
Time Completed:	Not reported
Surrounding Area:	Not reported
Estimated Temperature:	Not reported
Property Management:	Not reported
More Than Two Substances Involved?:	Not reported
Resp Agncy Personel # Of Decontaminated:	Not reported
Responding Agency Personel # Of Injuries:	Not reported
Responding Agency Personel # Of Fatalities:	Not reported
Others Number Of Decontaminated:	Not reported
Others Number Of Injuries:	Not reported
Others Number Of Fatalities:	Not reported
Vehicle Make/year:	Not reported
Vehicle License Number:	Not reported
Vehicle State:	Not reported
Vehicle Id Number:	Not reported
CA DOT PUC/ICC Number:	Not reported
Company Name:	Not reported
Reporting Officer Name/ID:	Not reported
Report Date:	Not reported
Facility Telephone:	Not reported
Waterway Involved:	Not reported
Waterway:	Not reported
Spill Site:	Not reported
Cleanup By:	Unknown
Containment:	Not reported
What Happened:	Not reported
Type:	Not reported

Map ID  
Direction  
Distance  
Elevation

MAP FINDINGS

Site

Database(s)

EDR ID Number  
EPA ID Number

**CHEVRON RICHMOND REFINERY - RCRA/LNDISP/TANKS/TPCA/SLIC (Continued)**

**1001205644**

Measure:	Not reported
Other:	Not reported
Date/Time:	Not reported
Year:	2007
Agency:	Chevron Richmond Refinery
Incident Date:	12/31/2007 12:00:00 AM
Admin Agency:	Contra Costa County Health Services Dept.
Amount:	Not reported
Contained:	No
Site Type:	Refinery
E Date:	Not reported
Substance:	Sulphur Dioxide (SO2)
Gallons:	0.000000
Unknown:	0
Substance #2:	Not reported
Substance #3:	Not reported
Evacuations:	0
Number of Injuries:	0
Number of Fatalities:	0
#1 Pipeline:	Not reported
#2 Pipeline:	Not reported
#3 Pipeline:	Not reported
#1 Vessel >= 300 Tons:	Not reported
#2 Vessel >= 300 Tons:	Not reported
#3 Vessel >= 300 Tons:	Not reported
Evacs:	Not reported
Injuries:	Not reported
Fatals:	Not reported
Comments:	Not reported
Description:	Caller states substance is being released to LSFO flare from the overhead compressors intermittently. Caller states this is a potential RQ excedence.
OES Incident Number:	08-3112
OES notification:	04/29/2008
OES Date:	Not reported
OES Time:	Not reported
<b>Date Completed:</b>	<b>Not reported</b>
Property Use:	Not reported
Agency Id Number:	Not reported
Agency Incident Number:	Not reported
Time Notified:	Not reported
Time Completed:	Not reported
Surrounding Area:	Not reported
Estimated Temperature:	Not reported
Property Management:	Not reported
More Than Two Substances Involved?:	Not reported
Resp Agncy Personel # Of Decontaminated:	Not reported
Responding Agency Personel # Of Injuries:	Not reported
Responding Agency Personel # Of Fatalities:	Not reported
Others Number Of Decontaminated:	Not reported
Others Number Of Injuries:	Not reported
Others Number Of Fatalities:	Not reported
Vehicle Make/year:	Not reported
Vehicle License Number:	Not reported
Vehicle State:	Not reported

Map ID  
 Direction  
 Distance  
 Elevation

MAP FINDINGS

Site

Database(s)

EDR ID Number  
 EPA ID Number

**CHEVRON RICHMOND REFINERY - RCRA/LNDISP/TANKS/TPCA/SLIC (Continued)**

**1001205644**

Vehicle Id Number:	Not reported
CA DOT PUC/ICC Number:	Not reported
Company Name:	Not reported
Reporting Officer Name/ID:	Not reported
Report Date:	Not reported
Facility Telephone:	Not reported
Waterway Involved:	No
Waterway:	Not reported
Spill Site:	Refinery
Cleanup By:	Unknown
Containment:	Not reported
What Happened:	Not reported
Type:	Not reported
Measure:	Lbs.
Other:	Not reported
Date/Time:	0400
Year:	2008
Agency:	Chevron Richmond
Incident Date:	4/29/2008
Admin Agency:	Contra Costa County Health Services Dept.
Amount:	Not reported
Contained:	Yes
Site Type:	Not reported
E Date:	Not reported
Substance:	Sulphur Dioxide
Quantity Released:	2300
Unknown:	Not reported
Substance #2:	Not reported
Substance #3:	Not reported
Evacuations:	0
Number of Injuries:	0
Number of Fatalities:	0
#1 Pipeline:	Not reported
#2 Pipeline:	Not reported
#3 Pipeline:	Not reported
#1 Vessel >= 300 Tons:	Not reported
#2 Vessel >= 300 Tons:	Not reported
#3 Vessel >= 300 Tons:	Not reported
Evacs:	Not reported
Injuries:	Not reported
Fatals:	Not reported
Comments:	Not reported
Description:	A flare occurred at the North Yard. An RLOP equipment malfunction was the cause of this release.
OES Incident Number:	15-1603
OES notification:	03/20/2015
OES Date:	Not reported
OES Time:	Not reported
<b>Date Completed:</b>	<b>Not reported</b>
Property Use:	Not reported
Agency Id Number:	Not reported
Agency Incident Number:	Not reported
Time Notified:	Not reported
Time Completed:	Not reported
Surrounding Area:	Not reported

Map ID  
Direction  
Distance  
Elevation

MAP FINDINGS

Site

Database(s)

EDR ID Number  
EPA ID Number

**CHEVRON RICHMOND REFINERY - RCRA/LNDISP/TANKS/TPCA/SLIC (Continued)**

**1001205644**

Estimated Temperature:	Not reported
Property Management:	Not reported
More Than Two Substances Involved?:	Not reported
Resp Agency Personnel # Of Decontaminated:	Not reported
Responding Agency Personnel # Of Injuries:	Not reported
Responding Agency Personnel # Of Fatalities:	Not reported
Others Number Of Decontaminated:	Not reported
Others Number Of Injuries:	Not reported
Others Number Of Fatalities:	Not reported
Vehicle Make/year:	Not reported
Vehicle License Number:	Not reported
Vehicle State:	Not reported
Vehicle Id Number:	Not reported
CA DOT PUC/ICC Number:	Not reported
Company Name:	Not reported
Reporting Officer Name/ID:	Not reported
Report Date:	Not reported
Facility Telephone:	Not reported
Waterway Involved:	No
Waterway:	Not reported
Spill Site:	Refinery
Cleanup By:	N/A
Containment:	Not reported
What Happened:	Not reported
Type:	Not reported
Measure:	Not reported
Other:	Not reported
Type:	VAPOR
Measure:	Lbs.
Other:	Not reported
Date/Time:	215
Year:	2015
Agency:	Chevron Refinery
Incident Date:	03/20/2015
Admin Agency:	Contra Costa County Health Services Department
Amount:	Not reported
Contained:	No
Site Type:	Not reported
E Date:	Not reported
Substance:	Nitrogen Oxide
Quantity Released:	Unk
Unknown:	Not reported
Substance #2:	Not reported
Substance #3:	Not reported
Evacuations:	Not reported
Number of Injuries:	Not reported
Number of Fatalities:	Not reported
#1 Pipeline:	No
#2 Pipeline:	No
#3 Pipeline:	No
#1 Vessel >= 300 Tons:	No
#2 Vessel >= 300 Tons:	No
#3 Vessel >= 300 Tons:	No
Evacs:	No
Injuries:	No
Fatals:	No
Comments:	Not reported



Map ID  
Direction  
Distance  
Elevation

MAP FINDINGS

Site

Database(s)

EDR ID Number  
EPA ID Number

**CHEVRON RICHMOND REFINERY - RCRA/LNDISP/TANKS/TPCA/SLIC (Continued)**

**1001205644**

Description: Malfunction during start up caused the release, material is combusting and venting directly into the atmosphere, RP is handling the containment and no clean up required.

OES Incident Number: 5-1438  
OES notification: 03/03/2005  
OES Date: Not reported  
OES Time: Not reported  
**Date Completed: Not reported**  
Property Use: Not reported  
Agency Id Number: Not reported  
Agency Incident Number: Not reported  
Time Notified: Not reported  
Time Completed: Not reported  
Surrounding Area: Not reported  
Estimated Temperature: Not reported  
Property Management: Not reported  
More Than Two Substances Involved?: Not reported  
Resp Agency Personel # Of Decontaminated: Not reported  
Responding Agency Personel # Of Injuries: Not reported  
Responding Agency Personel # Of Fatalities: Not reported  
Others Number Of Decontaminated: Not reported  
Others Number Of Injuries: Not reported  
Others Number Of Fatalities: Not reported  
Vehicle Make/year: Not reported  
Vehicle License Number: Not reported  
Vehicle State: Not reported  
Vehicle Id Number: Not reported  
CA DOT PUC/ICC Number: Not reported  
Company Name: Not reported  
Reporting Officer Name/ID: Not reported  
Report Date: Not reported  
Facility Telephone: Not reported  
Waterway Involved: Not reported  
Waterway: Not reported  
Spill Site: Not reported  
Cleanup By: n\\a  
Containment: Not reported  
What Happened: Not reported  
Type: Not reported  
Measure: Not reported  
Other: Not reported  
Date/Time: Not reported  
Year: 2005  
Agency: Chevron  
Incident Date: 3/3/2005 12:00:00 AM  
Admin Agency: Contra Costa County Health Services Dept.  
Amount: Not reported  
Contained: No  
Site Type: Refinery  
E Date: Not reported  
Substance: NOX & SOX  
Gallons: 0.000000  
Unknown: 0  
Substance #2: Not reported  
Substance #3: Not reported

Map ID  
Direction  
Distance  
Elevation

MAP FINDINGS

Site

Database(s)

EDR ID Number  
EPA ID Number

CHEVRON RICHMOND REFINERY - RCRA/LNDISP/TANKS/TPCA/SLIC (Continued)

1001205644

Evacuations: 0  
Number of Injuries: 0  
Number of Fatalities: 0  
#1 Pipeline: Not reported  
#2 Pipeline: Not reported  
#3 Pipeline: Not reported  
#1 Vessel >= 300 Tons: Not reported  
#2 Vessel >= 300 Tons: Not reported  
#3 Vessel >= 300 Tons: Not reported  
Evacs: Not reported  
Injuries: Not reported  
Fataals: Not reported  
Comments: Not reported  
Description: Maintenance activity at the FCC unit is what caused the release.

OES Incident Number: 5-1622  
OES notification: 03/12/2005  
OES Date: Not reported  
OES Time: Not reported  
**Date Completed: Not reported**  
Property Use: Not reported  
Agency Id Number: Not reported  
Agency Incident Number: Not reported  
Time Notified: Not reported  
Time Completed: Not reported  
Surrounding Area: Not reported  
Estimated Temperature: Not reported  
Property Management: Not reported  
More Than Two Substances Involved?: Not reported  
Resp Agncy Personel # Of Decontaminated: Not reported  
Responding Agency Personel # Of Injuries: Not reported  
Responding Agency Personel # Of Fatalities: Not reported  
Others Number Of Decontaminated: Not reported  
Others Number Of Injuries: Not reported  
Others Number Of Fatalities: Not reported  
Vehicle Make/year: Not reported  
Vehicle License Number: Not reported  
Vehicle State: Not reported  
Vehicle Id Number: Not reported  
CA DOT PUC/ICC Number: Not reported  
Company Name: Not reported  
Reporting Officer Name/ID: Not reported  
Report Date: Not reported  
Facility Telephone: Not reported  
Waterway Involved: Not reported  
Waterway: Not reported  
Spill Site: Not reported  
Cleanup By: Unknown  
Containment: Not reported  
What Happened: Not reported  
Type: Not reported  
Measure: Not reported  
Other: Not reported  
Date/Time: Not reported  
Year: 2005  
Agency: Chevron Richmond Refinery

Map ID  
Direction  
Distance  
Elevation

MAP FINDINGS

Site

Database(s)

EDR ID Number  
EPA ID Number

**CHEVRON RICHMOND REFINERY - RCRA/LNDISP/TANKS/TPCA/SLIC (Continued)**

**1001205644**

Incident Date:	3/12/200512:00:00 AM
Admin Agency:	Contra Costa County Health Services Dept.
Amount:	Not reported
Contained:	No
Site Type:	Refinery
E Date:	Not reported
Substance:	Nitrous Oxide
Gallons:	0.000000
Unknown:	0
Substance #2:	Not reported
Substance #3:	Not reported
Evacuations:	0
Number of Injuries:	0
Number of Fatalities:	0
#1 Pipeline:	Not reported
#2 Pipeline:	Not reported
#3 Pipeline:	Not reported
#1 Vessel >= 300 Tons:	Not reported
#2 Vessel >= 300 Tons:	Not reported
#3 Vessel >= 300 Tons:	Not reported
Evacs:	Not reported
Injuries:	Not reported
Fatals:	Not reported
Comments:	Not reported
Description:	Substance is being release to flare due to shut down of flare gas recovery unit. This is planned maintenance activity. This is a courtesy notification as RQ hasn't been exceeded.
OES Incident Number:	5-4147
OES notification:	07/13/2005
OES Date:	Not reported
OES Time:	Not reported
<b>Date Completed:</b>	<b>Not reported</b>
Property Use:	Not reported
Agency Id Number:	Not reported
Agency Incident Number:	Not reported
Time Notified:	Not reported
Time Completed:	Not reported
Surrounding Area:	Not reported
Estimated Temperature:	Not reported
Property Management:	Not reported
More Than Two Substances Involved?:	Not reported
Resp Agency Personel # Of Decontaminated:	Not reported
Responding Agency Personel # Of Injuries:	Not reported
Responding Agency Personel # Of Fatalities:	Not reported
Others Number Of Decontaminated:	Not reported
Others Number Of Injuries:	Not reported
Others Number Of Fatalities:	Not reported
Vehicle Make/year:	Not reported
Vehicle License Number:	Not reported
Vehicle State:	Not reported
Vehicle Id Number:	Not reported
CA DOT PUC/ICC Number:	Not reported
Company Name:	Not reported
Reporting Officer Name/ID:	Not reported
Report Date:	Not reported

Map ID  
Direction  
Distance  
Elevation

MAP FINDINGS

Site

Database(s)

EDR ID Number  
EPA ID Number

**CHEVRON RICHMOND REFINERY - RCRA/LNDISP/TANKS/TPCA/SLIC (Continued)**

**1001205644**

Facility Telephone:	Not reported
Waterway Involved:	Not reported
Waterway:	Not reported
Spill Site:	Not reported
Cleanup By:	Unknown
Containment:	Not reported
What Happened:	Not reported
Type:	Not reported
Measure:	Not reported
Other:	Not reported
Date/Time:	Not reported
Year:	2005
Agency:	Chevron Richmond Refinery
Incident Date:	7/13/200512:00:00 AM
Admin Agency:	Contra Costa County Health Services Dept.
Amount:	Not reported
Contained:	Yes
Site Type:	Refinery
E Date:	Not reported
Substance:	SO2
Gallons:	0.000000
Unknown:	0
Substance #2:	Not reported
Substance #3:	Not reported
Evacuations:	0
Number of Injuries:	0
Number of Fatalities:	0
#1 Pipeline:	Not reported
#2 Pipeline:	Not reported
#3 Pipeline:	Not reported
#1 Vessel >= 300 Tons:	Not reported
#2 Vessel >= 300 Tons:	Not reported
#3 Vessel >= 300 Tons:	Not reported
Evacs:	Not reported
Injuries:	Not reported
Fatals:	Not reported
Comments:	Not reported
Description:	Refinery lost 115 KV power that shut down pumps. Report is precautionary.
OES Incident Number:	2-0192
OES notification:	01/10/2002
OES Date:	Not reported
OES Time:	Not reported
<b>Date Completed:</b>	<b>Not reported</b>
Property Use:	Not reported
Agency Id Number:	Not reported
Agency Incident Number:	Not reported
Time Notified:	Not reported
Time Completed:	Not reported
Surrounding Area:	Not reported
Estimated Temperature:	Not reported
Property Management:	Not reported
More Than Two Substances Involved?:	Not reported
Resp Agncy Personel # Of Decontaminated:	Not reported
Responding Agency Personel # Of Injuries:	Not reported
Responding Agency Personel # Of Fatalities:	Not reported

Map ID  
Direction  
Distance  
Elevation

MAP FINDINGS

Site

Database(s)

EDR ID Number  
EPA ID Number

**CHEVRON RICHMOND REFINERY - RCRA/LNDISP/TANKS/TPCA/SLIC (Continued)**

**1001205644**

Others Number Of Decontaminated:	Not reported
Others Number Of Injuries:	Not reported
Others Number Of Fatalities:	Not reported
Vehicle Make/year:	Not reported
Vehicle License Number:	Not reported
Vehicle State:	Not reported
Vehicle Id Number:	Not reported
CA DOT PUC/ICC Number:	Not reported
Company Name:	Not reported
Reporting Officer Name/ID:	Not reported
Report Date:	Not reported
Facility Telephone:	Not reported
Waterway Involved:	No
Waterway:	Not reported
Spill Site:	Not reported
Cleanup By:	N/A
Containment:	Not reported
What Happened:	Not reported
Type:	Not reported
Measure:	Not reported
Other:	Not reported
Date/Time:	Not reported
Year:	2002
Agency:	Chevron Refinery/Richmond
Incident Date:	1/10/200212:00:00 AM
Admin Agency:	Contra Costa County Health Services Dept.
Amount:	Not reported
Contained:	No
Site Type:	Refinery
E Date:	Not reported
Substance:	NOX
Gallons:	0.000000
Unknown:	0
Substance #2:	Not reported
Substance #3:	Not reported
Evacuations:	0
Number of Injuries:	0
Number of Fatalities:	0
#1 Pipeline:	Not reported
#2 Pipeline:	Not reported
#3 Pipeline:	Not reported
#1 Vessel >= 300 Tons:	Not reported
#2 Vessel >= 300 Tons:	Not reported
#3 Vessel >= 300 Tons:	Not reported
Evacs:	Not reported
Injuries:	Not reported
Fatals:	Not reported
Comments:	Not reported
Description:	Potential for NOX release of a reportable quantity during start up of a plant #4 rheniformer, amount to be calculated later.
OES Incident Number:	13252
OES notification:	Not reported
OES Date:	4/13/1996
OES Time:	09:27:21 PM
<b>Date Completed:</b>	<b>Not reported</b>

Map ID  
Direction  
Distance  
Elevation

MAP FINDINGS

Site

Database(s)

EDR ID Number  
EPA ID Number

CHEVRON RICHMOND REFINERY - RCRA/LNDISP/TANKS/TPCA/SLIC (Continued)

1001205644

Property Use:	Not reported
Agency Id Number:	Not reported
Agency Incident Number:	Not reported
Time Notified:	Not reported
Time Completed:	Not reported
Surrounding Area:	Not reported
Estimated Temperature:	Not reported
Property Management:	Not reported
More Than Two Substances Involved?:	Not reported
Resp Agncy Personel # Of Decontaminated:	Not reported
Responding Agency Personel # Of Injuries:	Not reported
Responding Agency Personel # Of Fatalities:	Not reported
Others Number Of Decontaminated:	Not reported
Others Number Of Injuries:	Not reported
Others Number Of Fatalities:	Not reported
Vehicle Make/year:	Not reported
Vehicle License Number:	Not reported
Vehicle State:	Not reported
Vehicle Id Number:	Not reported
CA DOT PUC/ICC Number:	Not reported
Company Name:	Not reported
Reporting Officer Name/ID:	Not reported
Report Date:	Not reported
Facility Telephone:	Not reported
Waterway Involved:	YES
Waterway:	Not reported
Spill Site:	Not reported
Cleanup By:	chevron
Containment:	Not reported
What Happened:	Not reported
Type:	PETROLEUM
Measure:	Not reported
Other:	Not reported
Date/Time:	Not reported
Year:	1996
Agency:	chevron
Incident Date:	2100 13Apr96
Admin Agency:	Not reported
Amount:	5 bbls
Contained:	NO
Site Type:	REF
E Date:	Not reported
Substance:	unleaded fuel
Unknown:	Not reported
Substance #2:	Not reported
Substance #3:	Not reported
Evacuations:	NO
Number of Injuries:	NO
Number of Fatalities:	NO
#1 Pipeline:	Not reported
#2 Pipeline:	Not reported
#3 Pipeline:	Not reported
#1 Vessel >= 300 Tons:	Not reported
#2 Vessel >= 300 Tons:	Not reported
#3 Vessel >= 300 Tons:	Not reported
Evacs:	Not reported
Injuries:	Not reported

Map ID  
Direction  
Distance  
Elevation

MAP FINDINGS

Site

Database(s)

EDR ID Number  
EPA ID Number

CHEVRON RICHMOND REFINERY - RCRA/LNDISP/TANKS/TPCA/SLIC (Continued)

1001205644

Fatals:	Not reported
Comments:	Not reported
Description:	a line was resting on a support, release possibly due to abrasion.
OES Incident Number:	5-6089
OES notification:	10/21/2005
OES Date:	Not reported
OES Time:	Not reported
<b>Date Completed:</b>	<b>Not reported</b>
Property Use:	Not reported
Agency Id Number:	Not reported
Agency Incident Number:	Not reported
Time Notified:	Not reported
Time Completed:	Not reported
Surrounding Area:	Not reported
Estimated Temperature:	Not reported
Property Management:	Not reported
More Than Two Substances Involved?:	Not reported
Resp Agency Personel # Of Decontaminated:	Not reported
Responding Agency Personel # Of Injuries:	Not reported
Responding Agency Personel # Of Fatalities:	Not reported
Others Number Of Decontaminated:	Not reported
Others Number Of Injuries:	Not reported
Others Number Of Fatalities:	Not reported
Vehicle Make/year:	Not reported
Vehicle License Number:	Not reported
Vehicle State:	Not reported
Vehicle Id Number:	Not reported
CA DOT PUC/ICC Number:	Not reported
Company Name:	Not reported
Reporting Officer Name/ID:	Not reported
Report Date:	Not reported
Facility Telephone:	Not reported
Waterway Involved:	Not reported
Waterway:	Not reported
Spill Site:	Not reported
Cleanup By:	Unknown
Containment:	Not reported
What Happened:	Not reported
Type:	Not reported
Measure:	Not reported
Other:	Not reported
Date/Time:	Not reported
Year:	2005
Agency:	NRC
Incident Date:	5/21/200012:00:00 AM
Admin Agency:	Contra Costa County Health Services Dept.
Amount:	Not reported
Contained:	Yes
Site Type:	Refinery
E Date:	Not reported
Substance:	NOX
Gallons:	0.000000
Pounds:	48
Unknown:	0
Substance #2:	Not reported

Map ID  
Direction  
Distance  
Elevation

MAP FINDINGS

Site

Database(s)

EDR ID Number  
EPA ID Number

CHEVRON RICHMOND REFINERY - RCRA/LNDISP/TANKS/TPCA/SLIC (Continued)

1001205644

Substance #3:	Not reported
Evacuations:	0
Number of Injuries:	0
Number of Fatalities:	0
#1 Pipeline:	Not reported
#2 Pipeline:	Not reported
#3 Pipeline:	Not reported
#1 Vessel >= 300 Tons:	Not reported
#2 Vessel >= 300 Tons:	Not reported
#3 Vessel >= 300 Tons:	Not reported
Evacs:	Not reported
Injuries:	Not reported
Fatals:	Not reported
Comments:	Not reported
Description:	HISTORICAL REPORT: Per fax from the NRC: Emissions from refinery flares due to refinery upset. This is a past release reported pursuant to consent decree.
OES Incident Number:	5-6090
OES notification:	10/21/2005
OES Date:	Not reported
OES Time:	Not reported
<b>Date Completed:</b>	<b>Not reported</b>
Property Use:	Not reported
Agency Id Number:	Not reported
Agency Incident Number:	Not reported
Time Notified:	Not reported
Time Completed:	Not reported
Surrounding Area:	Not reported
Estimated Temperature:	Not reported
Property Management:	Not reported
More Than Two Substances Involved?:	Not reported
Resp Agncy Personel # Of Decontaminated:	Not reported
Responding Agency Personel # Of Injuries:	Not reported
Responding Agency Personel # Of Fatalities:	Not reported
Others Number Of Decontaminated:	Not reported
Others Number Of Injuries:	Not reported
Others Number Of Fatalities:	Not reported
Vehicle Make/year:	Not reported
Vehicle License Number:	Not reported
Vehicle State:	Not reported
Vehicle Id Number:	Not reported
CA DOT PUC/ICC Number:	Not reported
Company Name:	Not reported
Reporting Officer Name/ID:	Not reported
Report Date:	Not reported
Facility Telephone:	Not reported
Waterway Involved:	Not reported
Waterway:	Not reported
Spill Site:	Not reported
Cleanup By:	Unknown
Containment:	Not reported
What Happened:	Not reported
Type:	Not reported
Measure:	Not reported
Other:	Not reported



Map ID  
Direction  
Distance  
Elevation

MAP FINDINGS

Site

Database(s)

EDR ID Number  
EPA ID Number

CHEVRON RICHMOND REFINERY - RCRA/LNDISP/TANKS/TPCA/SLIC (Continued)

1001205644

Date/Time:	Not reported
Year:	2005
Agency:	NRC
Incident Date:	6/22/200012:00:00 AM
Admin Agency:	Contra Costa County Health Services Dept.
Amount:	Not reported
Contained:	Yes
Site Type:	Refinery
E Date:	Not reported
Substance:	NOX
Gallons:	0.000000
Pounds:	18
Unknown:	0
Substance #2:	Not reported
Substance #3:	Not reported
Evacuations:	0
Number of Injuries:	0
Number of Fatalities:	0
#1 Pipeline:	Not reported
#2 Pipeline:	Not reported
#3 Pipeline:	Not reported
#1 Vessel >= 300 Tons:	Not reported
#2 Vessel >= 300 Tons:	Not reported
#3 Vessel >= 300 Tons:	Not reported
Evacs:	Not reported
Injuries:	Not reported
Fatals:	Not reported
Comments:	Not reported
Description:	HISTORICAL REPORT: Per NRC report: Emissions from refinery flares due to refinery upset. This is a past release reported pursuant to consent decree.
OES Incident Number:	6-1546
OES notification:	03/14/2006
OES Date:	Not reported
OES Time:	Not reported
<b>Date Completed:</b>	<b>Not reported</b>
Property Use:	Not reported
Agency Id Number:	Not reported
Agency Incident Number:	Not reported
Time Notified:	Not reported
Time Completed:	Not reported
Surrounding Area:	Not reported
Estimated Temperature:	Not reported
Property Management:	Not reported
More Than Two Substances Involved?:	Not reported
Resp Agency Personel # Of Decontaminated:	Not reported
Responding Agency Personel # Of Injuries:	Not reported
Responding Agency Personel # Of Fatalities:	Not reported
Others Number Of Decontaminated:	Not reported
Others Number Of Injuries:	Not reported
Others Number Of Fatalities:	Not reported
Vehicle Make/year:	Not reported
Vehicle License Number:	Not reported
Vehicle State:	Not reported
Vehicle Id Number:	Not reported
CA DOT PUC/ICC Number:	Not reported

Map ID  
Direction  
Distance  
Elevation

MAP FINDINGS

Site

Database(s)

EDR ID Number  
EPA ID Number

**CHEVRON RICHMOND REFINERY - RCRA/LNDISP/TANKS/TPCA/SLIC (Continued)**

**1001205644**

Company Name:	Not reported
Reporting Officer Name/ID:	Not reported
Report Date:	Not reported
Facility Telephone:	Not reported
Waterway Involved:	Not reported
Waterway:	Not reported
Spill Site:	Not reported
Cleanup By:	None
Containment:	Not reported
What Happened:	Not reported
Type:	Not reported
Measure:	Not reported
Other:	Not reported
Date/Time:	Not reported
Year:	2006
Agency:	Chevron
Incident Date:	3/14/2006 12:00:00 AM
Admin Agency:	Contra Costa County Health Services Dept.
Amount:	Not reported
Contained:	No
Site Type:	Refinery
E Date:	Not reported
Substance:	Potential release of Sulfur Dioxide
Gallons:	0.000000
Pounds:	500
Unknown:	0
Substance #2:	Not reported
Substance #3:	Not reported
Evacuations:	0
Number of Injuries:	0
Number of Fatalities:	0
#1 Pipeline:	Not reported
#2 Pipeline:	Not reported
#3 Pipeline:	Not reported
#1 Vessel >= 300 Tons:	Not reported
#2 Vessel >= 300 Tons:	Not reported
#3 Vessel >= 300 Tons:	Not reported
Evacs:	Not reported
Injuries:	Not reported
Fatals:	Not reported
Comments:	Not reported
Description:	Flaring due to a loss of steam may have allowed the release of the above substances. A sample is being evaluated at time of this call.
OES Incident Number:	0-3408
OES notification:	07/30/2000
OES Date:	Not reported
OES Time:	Not reported
<b>Date Completed:</b>	<b>Not reported</b>
Property Use:	Not reported
Agency Id Number:	Not reported
Agency Incident Number:	Not reported
Time Notified:	Not reported
Time Completed:	Not reported
Surrounding Area:	Not reported
Estimated Temperature:	Not reported

Map ID  
Direction  
Distance  
Elevation

MAP FINDINGS

Site

Database(s)

EDR ID Number  
EPA ID Number

**CHEVRON RICHMOND REFINERY - RCRA/LNDISP/TANKS/TPCA/SLIC (Continued)**

**1001205644**

Property Management:	Not reported
More Than Two Substances Involved?:	Not reported
Resp Agency Personel # Of Decontaminated:	Not reported
Responding Agency Personel # Of Injuries:	Not reported
Responding Agency Personel # Of Fatalities:	Not reported
Others Number Of Decontaminated:	Not reported
Others Number Of Injuries:	Not reported
Others Number Of Fatalities:	Not reported
Vehicle Make/year:	Not reported
Vehicle License Number:	Not reported
Vehicle State:	Not reported
Vehicle Id Number:	Not reported
CA DOT PUC/ICC Number:	Not reported
Company Name:	Not reported
Reporting Officer Name/ID:	Not reported
Report Date:	Not reported
Facility Telephone:	Not reported
Waterway Involved:	No
Waterway:	Not reported
Spill Site:	Not reported
Cleanup By:	Reporting Party
Containment:	Not reported
What Happened:	Not reported
Type:	Not reported
Measure:	Not reported
Other:	Not reported
Date/Time:	Not reported
Year:	2000
Agency:	Chevron Oil Co.
Incident Date:	7/30/200012:00:00 AM
Admin Agency:	Contra Costa County Health Services Dept.
Amount:	Not reported
Contained:	Yes
Site Type:	Refinery
E Date:	Not reported
Substance:	Sulfur Dioxide
Gallons:	0.000000
Unknown:	0
Substance #2:	Not reported
Substance #3:	Not reported
Evacuations:	0
Number of Injuries:	0
Number of Fatalities:	0
#1 Pipeline:	Not reported
#2 Pipeline:	Not reported
#3 Pipeline:	Not reported
#1 Vessel >= 300 Tons:	Not reported
#2 Vessel >= 300 Tons:	Not reported
#3 Vessel >= 300 Tons:	Not reported
Evacs:	Not reported
Injuries:	Not reported
Fatals:	Not reported
Comments:	Not reported
Description:	A pressure problem caused at possible reportable quantity released in flare.
OES Incident Number:	8-3012

Map ID  
Direction  
Distance  
Elevation

MAP FINDINGS

Site

Database(s)

EDR ID Number  
EPA ID Number

**CHEVRON RICHMOND REFINERY - RCRA/LNDISP/TANKS/TPCA/SLIC (Continued)**

**1001205644**

OES notification:	07/01/1998
OES Date:	Not reported
OES Time:	Not reported
<b>Date Completed:</b>	<b>Not reported</b>
Property Use:	Not reported
Agency Id Number:	Not reported
Agency Incident Number:	Not reported
Time Notified:	Not reported
Time Completed:	Not reported
Surrounding Area:	Not reported
Estimated Temperature:	Not reported
Property Management:	Not reported
More Than Two Substances Involved?:	Not reported
Resp Agency Personel # Of Decontaminated:	Not reported
Responding Agency Personel # Of Injuries:	Not reported
Responding Agency Personel # Of Fatalities:	Not reported
Others Number Of Decontaminated:	Not reported
Others Number Of Injuries:	Not reported
Others Number Of Fatalities:	Not reported
Vehicle Make/year:	Not reported
Vehicle License Number:	Not reported
Vehicle State:	Not reported
Vehicle Id Number:	Not reported
CA DOT PUC/ICC Number:	Not reported
Company Name:	Not reported
Reporting Officer Name/ID:	Not reported
Report Date:	Not reported
Facility Telephone:	Not reported
Waterway Involved:	Yes
Waterway:	San Francisco Bay
Spill Site:	Not reported
Cleanup By:	Reporting Party
Containment:	Not reported
What Happened:	Not reported
Type:	Not reported
Measure:	Not reported
Other:	Not reported
Date/Time:	Not reported
Year:	1998
Agency:	Chevron
Incident Date:	7/1/199812:00:00 AM
Admin Agency:	Contra Costa County Health Services Dept.
Amount:	Not reported
Contained:	Yes
Site Type:	Refinery
E Date:	Not reported
Substance:	Light oil
Gallons:	10
Unknown:	0
Substance #2:	Not reported
Substance #3:	Not reported
Evacuations:	0
Number of Injuries:	0
Number of Fatalities:	0
#1 Pipeline:	Not reported
#2 Pipeline:	Not reported
#3 Pipeline:	Not reported

Map ID  
 Direction  
 Distance  
 Elevation

MAP FINDINGS

Site

Database(s)

EDR ID Number  
 EPA ID Number

**CHEVRON RICHMOND REFINERY - RCRA/LNDISP/TANKS/TPCA/SLIC (Continued)**

**1001205644**

#1 Vessel >= 300 Tons:	Not reported
#2 Vessel >= 300 Tons:	Not reported
#3 Vessel >= 300 Tons:	Not reported
Evacs:	Not reported
Injuries:	Not reported
Fatals:	Not reported
Comments:	Not reported
Description:	Sump pump seal blew allowing substance to escape. Booms have been deployed and absorbant pads are now being used to pick up the sheen

OES Incident Number:	5-0199
OES notification:	01/10/2005
OES Date:	Not reported
OES Time:	Not reported
<b>Date Completed:</b>	<b>Not reported</b>
Property Use:	Not reported
Agency Id Number:	Not reported
Agency Incident Number:	Not reported
Time Notified:	Not reported
Time Completed:	Not reported
Surrounding Area:	Not reported
Estimated Temperature:	Not reported
Property Management:	Not reported
More Than Two Substances Involved?:	Not reported
Resp Agency Personel # Of Decontaminated:	Not reported
Responding Agency Personel # Of Injuries:	Not reported
Responding Agency Personel # Of Fatalities:	Not reported
Others Number Of Decontaminated:	Not reported
Others Number Of Injuries:	Not reported
Others Number Of Fatalities:	Not reported
Vehicle Make/year:	Not reported
Vehicle License Number:	Not reported
Vehicle State:	Not reported
Vehicle Id Number:	Not reported
CA DOT PUC/ICC Number:	Not reported
Company Name:	Not reported
Reporting Officer Name/ID:	Not reported
Report Date:	Not reported
Facility Telephone:	Not reported
Waterway Involved:	Not reported
Waterway:	Not reported
Spill Site:	Not reported
Cleanup By:	n\\a
Containment:	Not reported
What Happened:	Not reported
Type:	Not reported
Measure:	Not reported
Other:	Not reported
Date/Time:	Not reported
Year:	2005
Agency:	Chevron
Incident Date:	1/9/200512:00:00 AM
Admin Agency:	Not reported
Amount:	Not reported
Contained:	Yes
Site Type:	Refinery

Map ID  
Direction  
Distance  
Elevation

MAP FINDINGS

Site

Database(s)

EDR ID Number  
EPA ID Number

CHEVRON RICHMOND REFINERY - RCRA/LNDISP/TANKS/TPCA/SLIC (Continued)

1001205644

E Date:	Not reported
Substance:	SO2
Gallons:	0.000000
Unknown:	0
Substance #2:	Not reported
Substance #3:	Not reported
Evacuations:	0
Number of Injuries:	0
Number of Fatalities:	0
#1 Pipeline:	Not reported
#2 Pipeline:	Not reported
#3 Pipeline:	Not reported
#1 Vessel >= 300 Tons:	Not reported
#2 Vessel >= 300 Tons:	Not reported
#3 Vessel >= 300 Tons:	Not reported
Evacs:	Not reported
Injuries:	Not reported
Fatals:	Not reported
Comments:	Not reported
Description:	An H2S breakthrough in the process gas caused the release, no threat to the public.
OES Incident Number:	6-1377
OES notification:	03/05/2006
OES Date:	Not reported
OES Time:	Not reported
<b>Date Completed:</b>	<b>Not reported</b>
Property Use:	Not reported
Agency Id Number:	Not reported
Agency Incident Number:	Not reported
Time Notified:	Not reported
Time Completed:	Not reported
Surrounding Area:	Not reported
Estimated Temperature:	Not reported
Property Management:	Not reported
More Than Two Substances Involved?:	Not reported
Resp Agncy Personel # Of Decontaminated:	Not reported
Responding Agency Personel # Of Injuries:	Not reported
Responding Agency Personel # Of Fatalities:	Not reported
Others Number Of Decontaminated:	Not reported
Others Number Of Injuries:	Not reported
Others Number Of Fatalities:	Not reported
Vehicle Make/year:	Not reported
Vehicle License Number:	Not reported
Vehicle State:	Not reported
Vehicle Id Number:	Not reported
CA DOT PUC/ICC Number:	Not reported
Company Name:	Not reported
Reporting Officer Name/ID:	Not reported
Report Date:	Not reported
Facility Telephone:	Not reported
Waterway Involved:	Not reported
Waterway:	Not reported
Spill Site:	Not reported
Cleanup By:	N/A
Containment:	Not reported
What Happened:	Not reported

Map ID  
 Direction  
 Distance  
 Elevation

MAP FINDINGS

Site

Database(s)

EDR ID Number  
 EPA ID Number

**CHEVRON RICHMOND REFINERY - RCRA/LNDISP/TANKS/TPCA/SLIC (Continued)**

**1001205644**

Type:	Not reported
Measure:	Not reported
Other:	Not reported
Date/Time:	Not reported
Year:	2006
Agency:	Chevron
Incident Date:	3/5/2006 12:00:00 AM
Admin Agency:	Contra Costa County Health Services Dept.
Amount:	Not reported
Contained:	Yes
Site Type:	Refinery
E Date:	Not reported
Substance:	Nitrogen Oxide
Gallons:	0.000000
Unknown:	0
Substance #2:	Not reported
Substance #3:	Not reported
Evacuations:	0
Number of Injuries:	0
Number of Fatalities:	0
#1 Pipeline:	Not reported
#2 Pipeline:	Not reported
#3 Pipeline:	Not reported
#1 Vessel >= 300 Tons:	Not reported
#2 Vessel >= 300 Tons:	Not reported
#3 Vessel >= 300 Tons:	Not reported
Evacs:	Not reported
Injuries:	Not reported
Fatals:	Not reported
Comments:	Not reported
Description:	A loss of steam to their diesel hydro treater and jet hydro treater was cause of release.
OES Incident Number:	0-3639
OES notification:	08/14/2000
OES Date:	Not reported
OES Time:	Not reported
<b>Date Completed:</b>	<b>Not reported</b>
Property Use:	Not reported
Agency Id Number:	Not reported
Agency Incident Number:	Not reported
Time Notified:	Not reported
Time Completed:	Not reported
Surrounding Area:	Not reported
Estimated Temperature:	Not reported
Property Management:	Not reported
More Than Two Substances Involved?:	Not reported
Resp Agncy Personel # Of Decontaminated:	Not reported
Responding Agency Personel # Of Injuries:	Not reported
Responding Agency Personel # Of Fatalities:	Not reported
Others Number Of Decontaminated:	Not reported
Others Number Of Injuries:	Not reported
Others Number Of Fatalities:	Not reported
Vehicle Make/year:	Not reported
Vehicle License Number:	Not reported
Vehicle State:	Not reported
Vehicle Id Number:	Not reported

Map ID  
 Direction  
 Distance  
 Elevation

MAP FINDINGS

Site

Database(s)

EDR ID Number  
 EPA ID Number

**CHEVRON RICHMOND REFINERY - RCRA/LNDISP/TANKS/TPCA/SLIC (Continued)**

**1001205644**

CA DOT PUC/ICC Number:	Not reported
Company Name:	Not reported
Reporting Officer Name/ID:	Not reported
Report Date:	Not reported
Facility Telephone:	Not reported
Waterway Involved:	No
Waterway:	Not reported
Spill Site:	Not reported
Cleanup By:	Reporting Party
Containment:	Not reported
What Happened:	Not reported
Type:	Not reported
Measure:	Not reported
Other:	Not reported
Date/Time:	Not reported
Year:	2000
Agency:	Chevron Refinery
Incident Date:	8/14/2000 12:00:00 AM
Admin Agency:	Contra Costa County Health Services Dept.
Amount:	Not reported
Contained:	No
Site Type:	Refinery
E Date:	Not reported
Substance:	Nitrogen Oxide
Gallons:	0.000000
Pounds:	10
Unknown:	0
Substance #2:	Not reported
Substance #3:	Not reported
Evacuations:	0
Number of Injuries:	0
Number of Fatalities:	0
#1 Pipeline:	Not reported
#2 Pipeline:	Not reported
#3 Pipeline:	Not reported
#1 Vessel >= 300 Tons:	Not reported
#2 Vessel >= 300 Tons:	Not reported
#3 Vessel >= 300 Tons:	Not reported
Evacs:	Not reported
Injuries:	Not reported
Fatals:	Not reported
Comments:	Not reported
Description:	Released thru the flare system, routine procedure. It will be contained within another hour or two - they will slightly exceed their reporting limit. Clean-up and a slow purge began around 0630 this morning. This is thru the release system.
OES Incident Number:	6-2164
OES notification:	04/10/2006
OES Date:	Not reported
OES Time:	Not reported
<b>Date Completed:</b>	<b>Not reported</b>
Property Use:	Not reported
Agency Id Number:	Not reported
Agency Incident Number:	Not reported



Map ID  
Direction  
Distance  
Elevation

MAP FINDINGS

Site

Database(s)

EDR ID Number  
EPA ID Number

**CHEVRON RICHMOND REFINERY - RCRA/LNDISP/TANKS/TPCA/SLIC (Continued)**

**1001205644**

Time Notified:	Not reported
Time Completed:	Not reported
Surrounding Area:	Not reported
Estimated Temperature:	Not reported
Property Management:	Not reported
More Than Two Substances Involved?:	Not reported
Resp Agency Personel # Of Decontaminated:	Not reported
Responding Agency Personel # Of Injuries:	Not reported
Responding Agency Personel # Of Fatalities:	Not reported
Others Number Of Decontaminated:	Not reported
Others Number Of Injuries:	Not reported
Others Number Of Fatalities:	Not reported
Vehicle Make/year:	Not reported
Vehicle License Number:	Not reported
Vehicle State:	Not reported
Vehicle Id Number:	Not reported
CA DOT PUC/ICC Number:	Not reported
Company Name:	Not reported
Reporting Officer Name/ID:	Not reported
Report Date:	Not reported
Facility Telephone:	Not reported
Waterway Involved:	Not reported
Waterway:	Not reported
Spill Site:	Not reported
Cleanup By:	Unknown
Containment:	Not reported
What Happened:	Not reported
Type:	Not reported
Measure:	Not reported
Other:	Not reported
Date/Time:	Not reported
Year:	2006
Agency:	Chevron Richmond
Incident Date:	4/7/2006 12:00:00 AM
Admin Agency:	Contra Costa County Health Services Dept.
Amount:	Not reported
Contained:	Yes
Site Type:	Refinery
E Date:	Not reported
Substance:	Sulphur Dioxide
Gallons:	0.000000
Pounds:	3167
Unknown:	0
Substance #2:	Not reported
Substance #3:	Not reported
Evacuations:	0
Number of Injuries:	0
Number of Fatalities:	0
#1 Pipeline:	Not reported
#2 Pipeline:	Not reported
#3 Pipeline:	Not reported
#1 Vessel >= 300 Tons:	Not reported
#2 Vessel >= 300 Tons:	Not reported
#3 Vessel >= 300 Tons:	Not reported
Evacs:	Not reported
Injuries:	Not reported
Fatals:	Not reported

Map ID  
Direction  
Distance  
Elevation

MAP FINDINGS

Site

Database(s)

EDR ID Number  
EPA ID Number

**CHEVRON RICHMOND REFINERY - RCRA/LNDISP/TANKS/TPCA/SLIC (Continued)**

**1001205644**

Comments:	Not reported
Description:	Substance was released from the LSFO Flare (S6010) due to start-up activity of rentaformer number 4. This release was ongoing from 7 Apr to 10 Apr 1631 Hrs
OES Incident Number:	2-2361
OES notification:	04/30/2002
OES Date:	Not reported
OES Time:	Not reported
<b>Date Completed:</b>	<b>Not reported</b>
Property Use:	Not reported
Agency Id Number:	Not reported
Agency Incident Number:	Not reported
Time Notified:	Not reported
Time Completed:	Not reported
Surrounding Area:	Not reported
Estimated Temperature:	Not reported
Property Management:	Not reported
More Than Two Substances Involved?:	Not reported
Resp Agncy Personel # Of Decontaminated:	Not reported
Responding Agency Personel # Of Injuries:	Not reported
Responding Agency Personel # Of Fatalities:	Not reported
Others Number Of Decontaminated:	Not reported
Others Number Of Injuries:	Not reported
Others Number Of Fatalities:	Not reported
Vehicle Make/year:	Not reported
Vehicle License Number:	Not reported
Vehicle State:	Not reported
Vehicle Id Number:	Not reported
CA DOT PUC/ICC Number:	Not reported
Company Name:	Not reported
Reporting Officer Name/ID:	Not reported
Report Date:	Not reported
Facility Telephone:	Not reported
Waterway Involved:	No
Waterway:	Not reported
Spill Site:	Not reported
Cleanup By:	N/A
Containment:	Not reported
What Happened:	Not reported
Type:	Not reported
Measure:	Not reported
Other:	Not reported
Date/Time:	Not reported
Year:	2002
Agency:	Chevron Richmond Refinery
Incident Date:	4/30/2002 12:00:00 AM
Admin Agency:	Contra Costa County Health Services Dept.
Amount:	Not reported
Contained:	Yes
Site Type:	Refinery
E Date:	Not reported
Substance:	Nitrogen Oxide
Gallons:	0.000000
Unknown:	0
Substance #2:	Not reported

Map ID  
Direction  
Distance  
Elevation

MAP FINDINGS

Site

Database(s)

EDR ID Number  
EPA ID Number

CHEVRON RICHMOND REFINERY - RCRA/LNDISP/TANKS/TPCA/SLIC (Continued)

1001205644

Substance #3:	Not reported
Evacuations:	0
Number of Injuries:	0
Number of Fatalities:	0
#1 Pipeline:	Not reported
#2 Pipeline:	Not reported
#3 Pipeline:	Not reported
#1 Vessel >= 300 Tons:	Not reported
#2 Vessel >= 300 Tons:	Not reported
#3 Vessel >= 300 Tons:	Not reported
Evacs:	Not reported
Injuries:	Not reported
Fatals:	Not reported
Comments:	Not reported
Description:	POTENTIAL RELEASE: RP advises they will be taking a reactor off line, which may cause a reportable amount of the substances to be released. RP will update this report within 24 hours with calculations of the released amounts.
OES Incident Number:	5-5633
OES notification:	09/28/2005
OES Date:	Not reported
OES Time:	Not reported
<b>Date Completed:</b>	<b>Not reported</b>
Property Use:	Not reported
Agency Id Number:	Not reported
Agency Incident Number:	Not reported
Time Notified:	Not reported
Time Completed:	Not reported
Surrounding Area:	Not reported
Estimated Temperature:	Not reported
Property Management:	Not reported
More Than Two Substances Involved?:	Not reported
Resp Agency Personel # Of Decontaminated:	Not reported
Responding Agency Personel # Of Injuries:	Not reported
Responding Agency Personel # Of Fatalities:	Not reported
Others Number Of Decontaminated:	Not reported
Others Number Of Injuries:	Not reported
Others Number Of Fatalities:	Not reported
Vehicle Make/year:	Not reported
Vehicle License Number:	Not reported
Vehicle State:	Not reported
Vehicle Id Number:	Not reported
CA DOT PUC/ICC Number:	Not reported
Company Name:	Not reported
Reporting Officer Name/ID:	Not reported
Report Date:	Not reported
Facility Telephone:	Not reported
Waterway Involved:	Not reported
Waterway:	Not reported
Spill Site:	Not reported
Cleanup By:	N/A
Containment:	Not reported
What Happened:	Not reported
Type:	Not reported
Measure:	Not reported

Map ID  
Direction  
Distance  
Elevation

MAP FINDINGS

Site

Database(s)

EDR ID Number  
EPA ID Number

CHEVRON RICHMOND REFINERY - RCRA/LNDISP/TANKS/TPCA/SLIC (Continued)

1001205644

Other:	Not reported
Date/Time:	Not reported
Year:	2005
Agency:	Chevron Richmond Refinery
Incident Date:	9/27/200512:00:00 AM
Admin Agency:	Contra Costa County Health Services Dept.
Amount:	Not reported
Contained:	Yes
Site Type:	Refinery
E Date:	Not reported
Substance:	NOX
Gallons:	0.000000
Pounds:	10
Unknown:	0
Substance #2:	Not reported
Substance #3:	Not reported
Evacuations:	0
Number of Injuries:	0
Number of Fatalities:	0
#1 Pipeline:	Not reported
#2 Pipeline:	Not reported
#3 Pipeline:	Not reported
#1 Vessel >= 300 Tons:	Not reported
#2 Vessel >= 300 Tons:	Not reported
#3 Vessel >= 300 Tons:	Not reported
Evacs:	Not reported
Injuries:	Not reported
Fatals:	Not reported
Comments:	Not reported
Description:	A flaring event occurred, the amount is approximate.
OES Incident Number:	9-4245
OES notification:	10/06/1999
OES Date:	Not reported
OES Time:	Not reported
<b>Date Completed:</b>	<b>Not reported</b>
Property Use:	Not reported
Agency Id Number:	Not reported
Agency Incident Number:	Not reported
Time Notified:	Not reported
Time Completed:	Not reported
Surrounding Area:	Not reported
Estimated Temperature:	Not reported
Property Management:	Not reported
More Than Two Substances Involved?:	Not reported
Resp Agency Personel # Of Decontaminated:	Not reported
Responding Agency Personel # Of Injuries:	Not reported
Responding Agency Personel # Of Fatalities:	Not reported
Others Number Of Decontaminated:	Not reported
Others Number Of Injuries:	Not reported
Others Number Of Fatalities:	Not reported
Vehicle Make/year:	Not reported
Vehicle License Number:	Not reported
Vehicle State:	Not reported
Vehicle Id Number:	Not reported
CA DOT PUC/ICC Number:	Not reported

Map ID  
Direction  
Distance  
Elevation

MAP FINDINGS

Site

Database(s)

EDR ID Number  
EPA ID Number

**CHEVRON RICHMOND REFINERY - RCRA/LNDISP/TANKS/TPCA/SLIC (Continued)**

**1001205644**

Company Name:	Not reported
Reporting Officer Name/ID:	Not reported
Report Date:	Not reported
Facility Telephone:	Not reported
Waterway Involved:	No
Waterway:	Not reported
Spill Site:	Not reported
Cleanup By:	Reporting Party
Containment:	Not reported
What Happened:	Not reported
Type:	Not reported
Measure:	Not reported
Other:	Not reported
Date/Time:	Not reported
Year:	1999
Agency:	Chevron Refinery
Incident Date:	10/6/199912:00:00 AM
Admin Agency:	Contra Costa County Health Services Dept.
Amount:	Not reported
Contained:	Yes
Site Type:	Refinery
E Date:	Not reported
Substance:	#6 Fuel Oil
BBLs:	4
Unknown:	0
Substance #2:	Not reported
Substance #3:	Not reported
Evacuations:	0
Number of Injuries:	0
Number of Fatalities:	0
#1 Pipeline:	Not reported
#2 Pipeline:	Not reported
#3 Pipeline:	Not reported
#1 Vessel >= 300 Tons:	Not reported
#2 Vessel >= 300 Tons:	Not reported
#3 Vessel >= 300 Tons:	Not reported
Evacs:	Not reported
Injuries:	Not reported
Fatals:	Not reported
Comments:	Not reported
Description:	flange leak on a pipeline
OES Incident Number:	1-6377
OES notification:	11/04/2001
OES Date:	Not reported
OES Time:	Not reported
<b>Date Completed:</b>	<b>Not reported</b>
Property Use:	Not reported
Agency Id Number:	Not reported
Agency Incident Number:	Not reported
Time Notified:	Not reported
Time Completed:	Not reported
Surrounding Area:	Not reported
Estimated Temperature:	Not reported
Property Management:	Not reported
More Than Two Substances Involved?:	Not reported
Resp Agency Personnel # Of Decontaminated:	Not reported

Map ID  
 Direction  
 Distance  
 Elevation

MAP FINDINGS

Site

Database(s)

EDR ID Number  
 EPA ID Number

**CHEVRON RICHMOND REFINERY - RCRA/LNDISP/TANKS/TPCA/SLIC (Continued)**

**1001205644**

Responding Agency Personel # Of Injuries:	Not reported
Responding Agency Personel # Of Fatalities:	Not reported
Others Number Of Decontaminated:	Not reported
Others Number Of Injuries:	Not reported
Others Number Of Fatalities:	Not reported
Vehicle Make/year:	Not reported
Vehicle License Number:	Not reported
Vehicle State:	Not reported
Vehicle Id Number:	Not reported
CA DOT PUC/ICC Number:	Not reported
Company Name:	Not reported
Reporting Officer Name/ID:	Not reported
Report Date:	Not reported
Facility Telephone:	Not reported
Waterway Involved:	No
Waterway:	Not reported
Spill Site:	Not reported
Cleanup By:	N/A
Containment:	Not reported
What Happened:	Not reported
Type:	Not reported
Measure:	Not reported
Other:	Not reported
Date/Time:	Not reported
Year:	2001
Agency:	Chevron Refinery
Incident Date:	11/4/2001 12:00:00 AM
Admin Agency:	Contra Costa County Health Services Dept.
Amount:	Not reported
Contained:	Yes
Site Type:	Refinery
E Date:	Not reported
Substance:	Nitrogen Oxide;Sulfur Dioxide;;
Unknown:	0.000000
Substance #2:	Not reported
Substance #3:	Not reported
Evacuations:	0
Number of Injuries:	0
Number of Fatalities:	0
#1 Pipeline:	Not reported
#2 Pipeline:	Not reported
#3 Pipeline:	Not reported
#1 Vessel >= 300 Tons:	Not reported
#2 Vessel >= 300 Tons:	Not reported
#3 Vessel >= 300 Tons:	Not reported
Evacs:	Not reported
Injuries:	Not reported
Fatals:	Not reported
Comments:	Not reported
Description:	Unknown hydrocarbon release to the system as caused this release.
OES Incident Number:	6-5098
OES notification:	08/25/2006
OES Date:	Not reported
OES Time:	Not reported
<b>Date Completed:</b>	<b>Not reported</b>

Map ID  
Direction  
Distance  
Elevation

MAP FINDINGS

Site

Database(s)

EDR ID Number  
EPA ID Number

**CHEVRON RICHMOND REFINERY - RCRA/LNDISP/TANKS/TPCA/SLIC (Continued)**

**1001205644**

Property Use:	Not reported
Agency Id Number:	Not reported
Agency Incident Number:	Not reported
Time Notified:	Not reported
Time Completed:	Not reported
Surrounding Area:	Not reported
Estimated Temperature:	Not reported
Property Management:	Not reported
More Than Two Substances Involved?:	Not reported
Resp Agncy Personel # Of Decontaminated:	Not reported
Responding Agency Personel # Of Injuries:	Not reported
Responding Agency Personel # Of Fatalities:	Not reported
Others Number Of Decontaminated:	Not reported
Others Number Of Injuries:	Not reported
Others Number Of Fatalities:	Not reported
Vehicle Make/year:	Not reported
Vehicle License Number:	Not reported
Vehicle State:	Not reported
Vehicle Id Number:	Not reported
CA DOT PUC/ICC Number:	Not reported
Company Name:	Not reported
Reporting Officer Name/ID:	Not reported
Report Date:	Not reported
Facility Telephone:	Not reported
Waterway Involved:	Not reported
Waterway:	Not reported
Spill Site:	Not reported
Cleanup By:	none
Containment:	Not reported
What Happened:	Not reported
Type:	Not reported
Measure:	Not reported
Other:	Not reported
Date/Time:	Not reported
Year:	2006
Agency:	Chevron Refinery
Incident Date:	8/25/2006 12:00:00 AM
Admin Agency:	Contra Costa County Health Services Dept.
Amount:	Not reported
Contained:	Yes
Site Type:	Refinery
E Date:	Not reported
Substance:	NO
Gallons:	0.000000
Unknown:	0
Substance #2:	Not reported
Substance #3:	Not reported
Evacuations:	0
Number of Injuries:	0
Number of Fatalities:	0
#1 Pipeline:	Not reported
#2 Pipeline:	Not reported
#3 Pipeline:	Not reported
#1 Vessel >= 300 Tons:	Not reported
#2 Vessel >= 300 Tons:	Not reported
#3 Vessel >= 300 Tons:	Not reported
Evacs:	Not reported

Map ID  
Direction  
Distance  
Elevation

MAP FINDINGS

Site

Database(s)

EDR ID Number  
EPA ID Number

CHEVRON RICHMOND REFINERY - RCRA/LNDISP/TANKS/TPCA/SLIC (Continued)

1001205644

Injuries:	Not reported
Fatals:	Not reported
Comments:	Not reported
Description:	Potential release due to a flaring event.
OES Incident Number:	1-2352
OES notification:	04/23/2001
OES Date:	Not reported
OES Time:	Not reported
<b>Date Completed:</b>	<b>Not reported</b>
Property Use:	Not reported
Agency Id Number:	Not reported
Agency Incident Number:	Not reported
Time Notified:	Not reported
Time Completed:	Not reported
Surrounding Area:	Not reported
Estimated Temperature:	Not reported
Property Management:	Not reported
More Than Two Substances Involved?:	Not reported
Resp Agency Personel # Of Decontaminated:	Not reported
Responding Agency Personel # Of Injuries:	Not reported
Responding Agency Personel # Of Fatalities:	Not reported
Others Number Of Decontaminated:	Not reported
Others Number Of Injuries:	Not reported
Others Number Of Fatalities:	Not reported
Vehicle Make/year:	Not reported
Vehicle License Number:	Not reported
Vehicle State:	Not reported
Vehicle Id Number:	Not reported
CA DOT PUC/ICC Number:	Not reported
Company Name:	Not reported
Reporting Officer Name/ID:	Not reported
Report Date:	Not reported
Facility Telephone:	Not reported
Waterway Involved:	No
Waterway:	Not reported
Spill Site:	Not reported
Cleanup By:	Reporting Party
Containment:	Not reported
What Happened:	Not reported
Type:	Not reported
Measure:	Not reported
Other:	Not reported
Date/Time:	Not reported
Year:	2001
Agency:	Chevron
Incident Date:	4/23/2001 12:00:00 AM
Admin Agency:	Contra Costa County Health Services Dept.
Amount:	Not reported
Contained:	Unknown
Site Type:	Refinery
E Date:	Not reported
Substance:	NO, SO2
Unknown:	unk
Substance #2:	Not reported
Substance #3:	Not reported
Evacuations:	0



Map ID  
Direction  
Distance  
Elevation

MAP FINDINGS

Site

Database(s)

EDR ID Number  
EPA ID Number

CHEVRON RICHMOND REFINERY - RCRA/LNDISP/TANKS/TPCA/SLIC (Continued)

1001205644

Number of Injuries: 0  
Number of Fatalities: 0  
#1 Pipeline: Not reported  
#2 Pipeline: Not reported  
#3 Pipeline: Not reported  
#1 Vessel >= 300 Tons: Not reported  
#2 Vessel >= 300 Tons: Not reported  
#3 Vessel >= 300 Tons: Not reported  
Evacs: Not reported  
Injuries: Not reported  
Fatafs: Not reported  
Comments: Not reported  
Description: The flare gas recovery machine will be down for maintenance at 8 AM today. During the maintenance gases will be going to the flare.

OES Incident Number: 2-1560  
OES notification: 03/21/2002  
OES Date: Not reported  
OES Time: Not reported  
**Date Completed: Not reported**  
Property Use: Not reported  
Agency Id Number: Not reported  
Agency Incident Number: Not reported  
Time Notified: Not reported  
Time Completed: Not reported  
Surrounding Area: Not reported  
Estimated Temperature: Not reported  
Property Management: Not reported  
More Than Two Substances Involved?: Not reported  
Resp Agncy Personel # Of Decontaminated: Not reported  
Responding Agency Personel # Of Injuries: Not reported  
Responding Agency Personel # Of Fatalities: Not reported  
Others Number Of Decontaminated: Not reported  
Others Number Of Injuries: Not reported  
Others Number Of Fatalities: Not reported  
Vehicle Make/year: Not reported  
Vehicle License Number: Not reported  
Vehicle State: Not reported  
Vehicle Id Number: Not reported  
CA DOT PUC/ICC Number: Not reported  
Company Name: Not reported  
Reporting Officer Name/ID: Not reported  
Report Date: Not reported  
Facility Telephone: Not reported  
Waterway Involved: No  
Waterway: Not reported  
Spill Site: Not reported  
Cleanup By: N/A  
Containment: Not reported  
What Happened: Not reported  
Type: Not reported  
Measure: Not reported  
Other: Not reported  
Date/Time: Not reported  
Year: 2002  
Agency: Chevron Richmond

Map ID  
Direction  
Distance  
Elevation

MAP FINDINGS

Site

Database(s)

EDR ID Number  
EPA ID Number

**CHEVRON RICHMOND REFINERY - RCRA/LNDISP/TANKS/TPCA/SLIC (Continued)**

**1001205644**

Incident Date:	3/21/200212:00:00 AM
Admin Agency:	Contra Costa County Health Services Dept.
Amount:	Not reported
Contained:	Yes
Site Type:	Refinery
E Date:	Not reported
Substance:	NO
Gallons:	0.000000
Unknown:	0
Substance #2:	Not reported
Substance #3:	Not reported
Evacuations:	0
Number of Injuries:	0
Number of Fatalities:	0
#1 Pipeline:	Not reported
#2 Pipeline:	Not reported
#3 Pipeline:	Not reported
#1 Vessel >= 300 Tons:	Not reported
#2 Vessel >= 300 Tons:	Not reported
#3 Vessel >= 300 Tons:	Not reported
Evacs:	Not reported
Injuries:	Not reported
Fatals:	Not reported
Comments:	Not reported
Description:	Released to the flare when an overhead compressor went down. The compressor has been shut down. Unknown concentration on the release, the amount will be determined tomorrow.
OES Incident Number:	2-1562
OES notification:	03/21/2002
OES Date:	Not reported
OES Time:	Not reported
<b>Date Completed:</b>	<b>Not reported</b>
Property Use:	Not reported
Agency Id Number:	Not reported
Agency Incident Number:	Not reported
Time Notified:	Not reported
Time Completed:	Not reported
Surrounding Area:	Not reported
Estimated Temperature:	Not reported
Property Management:	Not reported
More Than Two Substances Involved?:	Not reported
Resp Agency Personel # Of Decontaminated:	Not reported
Responding Agency Personel # Of Injuries:	Not reported
Responding Agency Personel # Of Fatalities:	Not reported
Others Number Of Decontaminated:	Not reported
Others Number Of Injuries:	Not reported
Others Number Of Fatalities:	Not reported
Vehicle Make/year:	Not reported
Vehicle License Number:	Not reported
Vehicle State:	Not reported
Vehicle Id Number:	Not reported
CA DOT PUC/ICC Number:	Not reported
Company Name:	Not reported
Reporting Officer Name/ID:	Not reported
Report Date:	Not reported

Map ID  
Direction  
Distance  
Elevation

MAP FINDINGS

Site

Database(s)

EDR ID Number  
EPA ID Number

**CHEVRON RICHMOND REFINERY - RCRA/LNDISP/TANKS/TPCA/SLIC (Continued)**

**1001205644**

Facility Telephone:	Not reported
Waterway Involved:	No
Waterway:	Not reported
Spill Site:	Not reported
Cleanup By:	Reporting Party
Containment:	Not reported
What Happened:	Not reported
Type:	Not reported
Measure:	Not reported
Other:	Not reported
Date/Time:	Not reported
Year:	2002
Agency:	Chevron
Incident Date:	3/21/200212:00:00 AM
Admin Agency:	Contra Costa County Health Services Dept.
Amount:	Not reported
Contained:	Yes
Site Type:	Refinery
E Date:	Not reported
Substance:	SO2
Gallons:	0.000000
Unknown:	0
Substance #2:	Not reported
Substance #3:	Not reported
Evacuations:	0
Number of Injuries:	0
Number of Fatalities:	0
#1 Pipeline:	Not reported
#2 Pipeline:	Not reported
#3 Pipeline:	Not reported
#1 Vessel >= 300 Tons:	Not reported
#2 Vessel >= 300 Tons:	Not reported
#3 Vessel >= 300 Tons:	Not reported
Evacs:	Not reported
Injuries:	Not reported
Fatals:	Not reported
Comments:	Not reported
Description:	Starting a DHT plant tonight, could have possible flare of SO2. This report is a precautionary.
OES Incident Number:	1-7066
OES notification:	12/05/2001
OES Date:	Not reported
OES Time:	Not reported
<b>Date Completed:</b>	<b>Not reported</b>
Property Use:	Not reported
Agency Id Number:	Not reported
Agency Incident Number:	Not reported
Time Notified:	Not reported
Time Completed:	Not reported
Surrounding Area:	Not reported
Estimated Temperature:	Not reported
Property Management:	Not reported
More Than Two Substances Involved?:	Not reported
Resp Agncy Personel # Of Decontaminated:	Not reported
Responding Agency Personel # Of Injuries:	Not reported
Responding Agency Personel # Of Fatalities:	Not reported

Map ID  
 Direction  
 Distance  
 Elevation

MAP FINDINGS

Site

Database(s)

EDR ID Number  
 EPA ID Number

**CHEVRON RICHMOND REFINERY - RCRA/LNDISP/TANKS/TPCA/SLIC (Continued)**

**1001205644**

Others Number Of Decontaminated:	Not reported
Others Number Of Injuries:	Not reported
Others Number Of Fatalities:	Not reported
Vehicle Make/year:	Not reported
Vehicle License Number:	Not reported
Vehicle State:	Not reported
Vehicle Id Number:	Not reported
CA DOT PUC/ICC Number:	Not reported
Company Name:	Not reported
Reporting Officer Name/ID:	Not reported
Report Date:	Not reported
Facility Telephone:	Not reported
Waterway Involved:	No
Waterway:	Not reported
Spill Site:	Not reported
Cleanup By:	Unknown
Containment:	Not reported
What Happened:	Not reported
Type:	Not reported
Measure:	Not reported
Other:	Not reported
Date/Time:	Not reported
Year:	2001
Agency:	Chevron Richmond Refinery
Incident Date:	11/16/200112:00:00 AM
Admin Agency:	Contra Costa County Health Services Dept.
Amount:	Not reported
Contained:	Yes
Site Type:	Refinery
E Date:	Not reported
Substance:	Nitric Oxide NO;;;
Pounds:	11
Unknown:	0.000000
Substance #2:	Not reported
Substance #3:	Not reported
Evacuations:	0
Number of Injuries:	0
Number of Fatalities:	0
#1 Pipeline:	Not reported
#2 Pipeline:	Not reported
#3 Pipeline:	Not reported
#1 Vessel >= 300 Tons:	Not reported
#2 Vessel >= 300 Tons:	Not reported
#3 Vessel >= 300 Tons:	Not reported
Evacs:	Not reported
Injuries:	Not reported
Fatals:	Not reported
Comments:	Not reported
Description:	Historical: Safety lifted on a vessel causing Flare.
OES Incident Number:	3-3910
OES notification:	08/04/2003
OES Date:	Not reported
OES Time:	Not reported
<b>Date Completed:</b>	<b>Not reported</b>
Property Use:	Not reported

Map ID  
Direction  
Distance  
Elevation

MAP FINDINGS

Site

Database(s)

EDR ID Number  
EPA ID Number

**CHEVRON RICHMOND REFINERY - RCRA/LNDISP/TANKS/TPCA/SLIC (Continued)**

**1001205644**

Agency Id Number:	Not reported
Agency Incident Number:	Not reported
Time Notified:	Not reported
Time Completed:	Not reported
Surrounding Area:	Not reported
Estimated Temperature:	Not reported
Property Management:	Not reported
More Than Two Substances Involved?:	Not reported
Resp Agency Personel # Of Decontaminated:	Not reported
Responding Agency Personel # Of Injuries:	Not reported
Responding Agency Personel # Of Fatalities:	Not reported
Others Number Of Decontaminated:	Not reported
Others Number Of Injuries:	Not reported
Others Number Of Fatalities:	Not reported
Vehicle Make/year:	Not reported
Vehicle License Number:	Not reported
Vehicle State:	Not reported
Vehicle Id Number:	Not reported
CA DOT PUC/ICC Number:	Not reported
Company Name:	Not reported
Reporting Officer Name/ID:	Not reported
Report Date:	Not reported
Facility Telephone:	Not reported
Waterway Involved:	No
Waterway:	Not reported
Spill Site:	Not reported
Cleanup By:	Unknown
Containment:	Not reported
What Happened:	Not reported
Type:	Not reported
Measure:	Not reported
Other:	Not reported
Date/Time:	Not reported
Year:	2003
Agency:	Chevron Richmond Refinery
Incident Date:	8/4/2003 12:00:00 AM
Admin Agency:	Contra Costa County Health Services Dept.
Amount:	Not reported
Contained:	No
Site Type:	Refinery
E Date:	Not reported
Substance:	Possible Sulphur Dioxide SO2
Gallons:	0.000000
Unknown:	0
Substance #2:	Not reported
Substance #3:	Not reported
Evacuations:	0
Number of Injuries:	0
Number of Fatalities:	0
#1 Pipeline:	Not reported
#2 Pipeline:	Not reported
#3 Pipeline:	Not reported
#1 Vessel >= 300 Tons:	Not reported
#2 Vessel >= 300 Tons:	Not reported
#3 Vessel >= 300 Tons:	Not reported
Evacs:	Not reported
Injuries:	Not reported

Map ID  
Direction  
Distance  
Elevation

MAP FINDINGS

Site

Database(s)

EDR ID Number  
EPA ID Number

CHEVRON RICHMOND REFINERY - RCRA/LNDISP/TANKS/TPCA/SLIC (Continued)

1001205644

Fatals:	Not reported
Comments:	Not reported
Description:	Possible release is due to the RLOP unit being warmed up and South ISOMAX unit being taken off recovery.
OES Incident Number:	08-2488
OES notification:	04/02/2008
OES Date:	Not reported
OES Time:	Not reported
<b>Date Completed:</b>	<b>Not reported</b>
Property Use:	Not reported
Agency Id Number:	Not reported
Agency Incident Number:	Not reported
Time Notified:	Not reported
Time Completed:	Not reported
Surrounding Area:	Not reported
Estimated Temperature:	Not reported
Property Management:	Not reported
More Than Two Substances Involved?:	Not reported
Resp Agncy Personel # Of Decontaminated:	Not reported
Responding Agency Personel # Of Injuries:	Not reported
Responding Agency Personel # Of Fatalities:	Not reported
Others Number Of Decontaminated:	Not reported
Others Number Of Injuries:	Not reported
Others Number Of Fatalities:	Not reported
Vehicle Make/year:	Not reported
Vehicle License Number:	Not reported
Vehicle State:	Not reported
Vehicle Id Number:	Not reported
CA DOT PUC/ICC Number:	Not reported
Company Name:	Not reported
Reporting Officer Name/ID:	Not reported
Report Date:	Not reported
Facility Telephone:	Not reported
Waterway Involved:	Yes
Waterway:	San Francisco Bay.
Spill Site:	Refinery
Cleanup By:	Responsible Party
Containment:	Not reported
What Happened:	Not reported
Type:	Not reported
Measure:	Pt.(s)
Other:	Not reported
Date/Time:	0730
Year:	2008
Agency:	Chevron Refinery / Richmond
Incident Date:	4/2/2008
Admin Agency:	Contra Costa County Health Services Dept.
Amount:	Not reported
Contained:	Yes
Site Type:	San Francisco Bay.
E Date:	Not reported
Substance:	Hydraulic Oil
Quantity Released:	1/2
Unknown:	Not reported
Substance #2:	Not reported

Map ID  
Direction  
Distance  
Elevation

MAP FINDINGS

Site

Database(s)

EDR ID Number  
EPA ID Number

CHEVRON RICHMOND REFINERY - RCRA/LNDISP/TANKS/TPCA/SLIC (Continued)

1001205644

Substance #3:	Not reported
Evacuations:	0
Number of Injuries:	0
Number of Fatalities:	0
#1 Pipeline:	Not reported
#2 Pipeline:	Not reported
#3 Pipeline:	Not reported
#1 Vessel >= 300 Tons:	Not reported
#2 Vessel >= 300 Tons:	Not reported
#3 Vessel >= 300 Tons:	Not reported
Evacs:	Not reported
Injuries:	Not reported
Fatals:	Not reported
Comments:	Not reported
Description:	A hydraulic line leak on a vapor recovery arm was the cause of this release. Caller states the small release is boomed and is being padded for removal from the water.
OES Incident Number:	2-2263
OES notification:	04/25/2002
OES Date:	Not reported
OES Time:	Not reported
<b>Date Completed:</b>	<b>Not reported</b>
Property Use:	Not reported
Agency Id Number:	Not reported
Agency Incident Number:	Not reported
Time Notified:	Not reported
Time Completed:	Not reported
Surrounding Area:	Not reported
Estimated Temperature:	Not reported
Property Management:	Not reported
More Than Two Substances Involved?:	Not reported
Resp Agncy Personel # Of Decontaminated:	Not reported
Responding Agency Personel # Of Injuries:	Not reported
Responding Agency Personel # Of Fatalities:	Not reported
Others Number Of Decontaminated:	Not reported
Others Number Of Injuries:	Not reported
Others Number Of Fatalities:	Not reported
Vehicle Make/year:	Not reported
Vehicle License Number:	Not reported
Vehicle State:	Not reported
Vehicle Id Number:	Not reported
CA DOT PUC/ICC Number:	Not reported
Company Name:	Not reported
Reporting Officer Name/ID:	Not reported
Report Date:	Not reported
Facility Telephone:	Not reported
Waterway Involved:	No
Waterway:	Not reported
Spill Site:	Not reported
Cleanup By:	N/A
Containment:	Not reported
What Happened:	Not reported
Type:	Not reported
Measure:	Not reported
Other:	Not reported

Map ID  
Direction  
Distance  
Elevation

MAP FINDINGS

Site

Database(s)

EDR ID Number  
EPA ID Number

CHEVRON RICHMOND REFINERY - RCRA/LNDISP/TANKS/TPCA/SLIC (Continued)

1001205644

Date/Time:	Not reported
Year:	2002
Agency:	Chevron
Incident Date:	4/25/200212:00:00 AM
Admin Agency:	Contra Costa County Health Services Dept.
Amount:	Not reported
Contained:	Unknown
Site Type:	Refinery
E Date:	Not reported
Substance:	NOX
Gallons:	0.000000
Unknown:	0
Substance #2:	Not reported
Substance #3:	Not reported
Evacuations:	0
Number of Injuries:	0
Number of Fatalities:	0
#1 Pipeline:	Not reported
#2 Pipeline:	Not reported
#3 Pipeline:	Not reported
#1 Vessel >= 300 Tons:	Not reported
#2 Vessel >= 300 Tons:	Not reported
#3 Vessel >= 300 Tons:	Not reported
Evacs:	Not reported
Injuries:	Not reported
Fatals:	Not reported
Comments:	Not reported
Description:	Potential release. Chevron shut down a flare gas recovery compressor K3950. If it is down too long possible release.
OES Incident Number:	2-2265
OES notification:	04/25/2002
OES Date:	Not reported
OES Time:	Not reported
<b>Date Completed:</b>	<b>Not reported</b>
Property Use:	Not reported
Agency Id Number:	Not reported
Agency Incident Number:	Not reported
Time Notified:	Not reported
Time Completed:	Not reported
Surrounding Area:	Not reported
Estimated Temperature:	Not reported
Property Management:	Not reported
More Than Two Substances Involved?:	Not reported
Resp Agncy Personel # Of Decontaminated:	Not reported
Responding Agency Personel # Of Injuries:	Not reported
Responding Agency Personel # Of Fatalities:	Not reported
Others Number Of Decontaminated:	Not reported
Others Number Of Injuries:	Not reported
Others Number Of Fatalities:	Not reported
Vehicle Make/year:	Not reported
Vehicle License Number:	Not reported
Vehicle State:	Not reported
Vehicle Id Number:	Not reported
CA DOT PUC/ICC Number:	Not reported
Company Name:	Not reported



Map ID  
 Direction  
 Distance  
 Elevation

MAP FINDINGS

Site

Database(s)

EDR ID Number  
 EPA ID Number

**CHEVRON RICHMOND REFINERY - RCRA/LNDISP/TANKS/TPCA/SLIC (Continued)**

**1001205644**

Reporting Officer Name/ID:	Not reported
Report Date:	Not reported
Facility Telephone:	Not reported
Waterway Involved:	No
Waterway:	Not reported
Spill Site:	Not reported
Cleanup By:	Unknown
Containment:	Not reported
What Happened:	Not reported
Type:	Not reported
Measure:	Not reported
Other:	Not reported
Date/Time:	Not reported
Year:	2002
Agency:	NRC
Incident Date:	4/25/2002 12:00:00 AM
Admin Agency:	Contra Costa County Health Services Dept.
Amount:	Not reported
Contained:	Unknown
Site Type:	Refinery
E Date:	Not reported
Substance:	Unknown
Gallons:	0.000000
Unknown:	0
Substance #2:	Not reported
Substance #3:	Not reported
Evacuations:	0
Number of Injuries:	0
Number of Fatalities:	0
#1 Pipeline:	Not reported
#2 Pipeline:	Not reported
#3 Pipeline:	Not reported
#1 Vessel >= 300 Tons:	Not reported
#2 Vessel >= 300 Tons:	Not reported
#3 Vessel >= 300 Tons:	Not reported
Evacs:	Not reported
Injuries:	Not reported
Fatals:	Not reported
Comments:	Not reported
Description:	Per the NRC: Caller reporting a potential release due to a compressor being shut down.
OES Incident Number:	4-3990
OES notification:	07/16/2014
OES Date:	Not reported
OES Time:	Not reported
<b>Date Completed:</b>	<b>Not reported</b>
Property Use:	Not reported
Agency Id Number:	Not reported
Agency Incident Number:	Not reported
Time Notified:	Not reported
Time Completed:	Not reported
Surrounding Area:	Not reported
Estimated Temperature:	Not reported
Property Management:	Not reported
More Than Two Substances Involved?:	Not reported
Resp Agency Personnel # Of Decontaminated:	Not reported

Map ID  
Direction  
Distance  
Elevation

MAP FINDINGS

Site

Database(s)

EDR ID Number  
EPA ID Number

**CHEVRON RICHMOND REFINERY - RCRA/LNDISP/TANKS/TPCA/SLIC (Continued)**

**1001205644**

Responding Agency Personel # Of Injuries: Not reported  
Responding Agency Personel # Of Fatalities: Not reported  
Others Number Of Decontaminated: Not reported  
Others Number Of Injuries: Not reported  
Others Number Of Fatalities: Not reported  
Vehicle Make/year: Not reported  
Vehicle License Number: Not reported  
Vehicle State: Not reported  
Vehicle Id Number: Not reported  
CA DOT PUC/ICC Number: Not reported  
Company Name: Not reported  
Reporting Officer Name/ID: Not reported  
Report Date: Not reported  
Facility Telephone: Not reported  
Waterway Involved: No  
Waterway: Not reported  
Spill Site: Refinery  
Cleanup By: No  
Containment: Not reported  
What Happened: Not reported  
Type: Not reported  
Measure: Not reported  
Other: Not reported  
Type: VAPOR  
Measure: Lbs.  
Other: Not reported  
Date/Time: 210  
Year: 2014  
Agency: Chevron  
Incident Date: 7/16/2014  
Admin Agency: Not reported  
Amount: Not reported  
Contained: Yes  
Site Type: Not reported  
E Date: Not reported  
Substance: Sulfur Dioxide  
Quantity Released: Unk  
Unknown: Not reported  
Substance #2: Not reported  
Substance #3: Not reported  
Evacuations: Not reported  
Number of Injuries: Not reported  
Number of Fatalities: Not reported  
#1 Pipeline: No  
#2 Pipeline: No  
#3 Pipeline: No  
#1 Vessel >= 300 Tons: No  
#2 Vessel >= 300 Tons: No  
#3 Vessel >= 300 Tons: No  
Evacs: No  
Injuries: Unknown  
Fataals: No  
Comments: Not reported  
Description: Caller is reporting a possible release of Sulfur Dioxide due to a leak and a fire at the refinery. The fire is out, there were no injuries and no evacuations.

Map ID  
Direction  
Distance  
Elevation

MAP FINDINGS

Site

Database(s)

EDR ID Number  
EPA ID Number

**CHEVRON RICHMOND REFINERY - RCRA/LNDISP/TANKS/TPCA/SLIC (Continued)**

**1001205644**

OES Incident Number:	8-2781
OES notification:	06/17/1998
OES Date:	Not reported
OES Time:	Not reported
<b>Date Completed:</b>	<b>Not reported</b>
Property Use:	Not reported
Agency Id Number:	Not reported
Agency Incident Number:	Not reported
Time Notified:	Not reported
Time Completed:	Not reported
Surrounding Area:	Not reported
Estimated Temperature:	Not reported
Property Management:	Not reported
More Than Two Substances Involved?:	Not reported
Resp Agncy Personel # Of Decontaminated:	Not reported
Responding Agency Personel # Of Injuries:	Not reported
Responding Agency Personel # Of Fatalities:	Not reported
Others Number Of Decontaminated:	Not reported
Others Number Of Injuries:	Not reported
Others Number Of Fatalities:	Not reported
Vehicle Make/year:	Not reported
Vehicle License Number:	Not reported
Vehicle State:	Not reported
Vehicle Id Number:	Not reported
CA DOT PUC/ICC Number:	Not reported
Company Name:	Not reported
Reporting Officer Name/ID:	Not reported
Report Date:	Not reported
Facility Telephone:	Not reported
Waterway Involved:	No
Waterway:	Not reported
Spill Site:	Not reported
Cleanup By:	Reporting Party
Containment:	Not reported
What Happened:	Not reported
Type:	Not reported
Measure:	Not reported
Other:	Not reported
Date/Time:	Not reported
Year:	1998
Agency:	Chevron-Richmond Refinery
Incident Date:	6/17/199812:00:00 AM
Admin Agency:	Not reported
Amount:	Not reported
Contained:	Yes
Site Type:	Refinery
E Date:	Not reported
Substance:	fuel oil
BBLS:	2
Gallons:	0.000000
Unknown:	0
Substance #2:	Not reported
Substance #3:	Not reported
Evacuations:	0
Number of Injuries:	0
Number of Fatalities:	0
#1 Pipeline:	Not reported

Map ID  
Direction  
Distance  
Elevation

MAP FINDINGS

Site

Database(s)

EDR ID Number  
EPA ID Number

CHEVRON RICHMOND REFINERY - RCRA/LNDISP/TANKS/TPCA/SLIC (Continued)

1001205644

#2 Pipeline:	Not reported
#3 Pipeline:	Not reported
#1 Vessel >= 300 Tons:	Not reported
#2 Vessel >= 300 Tons:	Not reported
#3 Vessel >= 300 Tons:	Not reported
Evacs:	Not reported
Injuries:	Not reported
Fatals:	Not reported
Comments:	Not reported
Description:	A hole in the line caused the release. The release has been stopped. Possibly impacted the ground water, testing in progress.
OES Incident Number:	2-1450
OES notification:	03/17/2002
OES Date:	Not reported
OES Time:	Not reported
<b>Date Completed:</b>	<b>Not reported</b>
Property Use:	Not reported
Agency Id Number:	Not reported
Agency Incident Number:	Not reported
Time Notified:	Not reported
Time Completed:	Not reported
Surrounding Area:	Not reported
Estimated Temperature:	Not reported
Property Management:	Not reported
More Than Two Substances Involved?:	Not reported
Resp Agncy Personel # Of Decontaminated:	Not reported
Responding Agency Personel # Of Injuries:	Not reported
Responding Agency Personel # Of Fatalities:	Not reported
Others Number Of Decontaminated:	Not reported
Others Number Of Injuries:	Not reported
Others Number Of Fatalities:	Not reported
Vehicle Make/year:	Not reported
Vehicle License Number:	Not reported
Vehicle State:	Not reported
Vehicle Id Number:	Not reported
CA DOT PUC/ICC Number:	Not reported
Company Name:	Not reported
Reporting Officer Name/ID:	Not reported
Report Date:	Not reported
Facility Telephone:	Not reported
Waterway Involved:	No
Waterway:	Not reported
Spill Site:	Not reported
Cleanup By:	n/a
Containment:	Not reported
What Happened:	Not reported
Type:	Not reported
Measure:	Not reported
Other:	Not reported
Date/Time:	Not reported
Year:	2002
Agency:	Chevron
Incident Date:	3/17/2002 12:00:00 AM
Admin Agency:	Contra Costa County Health Services Dept.
Amount:	Not reported

Map ID  
 Direction  
 Distance  
 Elevation

MAP FINDINGS

Site

Database(s)

EDR ID Number  
 EPA ID Number

**CHEVRON RICHMOND REFINERY - RCRA/LNDISP/TANKS/TPCA/SLIC (Continued)**

1001205644

Contained:	Yes
Site Type:	Refinery
E Date:	Not reported
Substance:	SO2 and NOX
Gallons:	0.000000
Unknown:	0
Substance #2:	Not reported
Substance #3:	Not reported
Evacuations:	0
Number of Injuries:	0
Number of Fatalities:	0
#1 Pipeline:	Not reported
#2 Pipeline:	Not reported
#3 Pipeline:	Not reported
#1 Vessel >= 300 Tons:	Not reported
#2 Vessel >= 300 Tons:	Not reported
#3 Vessel >= 300 Tons:	Not reported
Evacs:	Not reported
Injuries:	Not reported
Fatals:	Not reported
Comments:	Not reported
Description:	TKC unit flare gas recovery was off line due to sour oil trap. Release may have exceeded reportable quantity. Release amount is under investigation and should be determined by tomorrow (3/18/02). Chevron will call back with release amounts.
OES Incident Number:	5-2517
OES notification:	04/27/2005
OES Date:	Not reported
OES Time:	Not reported
<b>Date Completed:</b>	<b>Not reported</b>
Property Use:	Not reported
Agency Id Number:	Not reported
Agency Incident Number:	Not reported
Time Notified:	Not reported
Time Completed:	Not reported
Surrounding Area:	Not reported
Estimated Temperature:	Not reported
Property Management:	Not reported
More Than Two Substances Involved?:	Not reported
Resp Agncy Personel # Of Decontaminated:	Not reported
Responding Agency Personel # Of Injuries:	Not reported
Responding Agency Personel # Of Fatalities:	Not reported
Others Number Of Decontaminated:	Not reported
Others Number Of Injuries:	Not reported
Others Number Of Fatalities:	Not reported
Vehicle Make/year:	Not reported
Vehicle License Number:	Not reported
Vehicle State:	Not reported
Vehicle Id Number:	Not reported
CA DOT PUC/ICC Number:	Not reported
Company Name:	Not reported
Reporting Officer Name/ID:	Not reported
Report Date:	Not reported
Facility Telephone:	Not reported

Map ID  
Direction  
Distance  
Elevation

MAP FINDINGS

Site

Database(s)

EDR ID Number  
EPA ID Number

**CHEVRON RICHMOND REFINERY - RCRA/LNDISP/TANKS/TPCA/SLIC (Continued)**

**1001205644**

Waterway Involved:	Not reported
Waterway:	Not reported
Spill Site:	Not reported
Cleanup By:	Reporting Party
Containment:	Not reported
What Happened:	Not reported
Type:	Not reported
Measure:	Not reported
Other:	Not reported
Date/Time:	Not reported
Year:	2005
Agency:	Chevron
Incident Date:	4/27/200512:00:00 AM
Admin Agency:	Contra Costa County Health Services Dept.
Amount:	Not reported
Contained:	No
Site Type:	Refinery
E Date:	Not reported
Substance:	NO
Gallons:	0.000000
Unknown:	0
Substance #2:	Not reported
Substance #3:	Not reported
Evacuations:	0
Number of Injuries:	0
Number of Fatalities:	0
#1 Pipeline:	Not reported
#2 Pipeline:	Not reported
#3 Pipeline:	Not reported
#1 Vessel >= 300 Tons:	Not reported
#2 Vessel >= 300 Tons:	Not reported
#3 Vessel >= 300 Tons:	Not reported
Evacs:	Not reported
Injuries:	Not reported
Fatals:	Not reported
Comments:	Not reported
Description:	A plant upset caused a release to the flare. This release possibly exceeded RQ.
OES Incident Number:	0-4255
OES notification:	09/20/2000
OES Date:	Not reported
OES Time:	Not reported
<b>Date Completed:</b>	<b>Not reported</b>
Property Use:	Not reported
Agency Id Number:	Not reported
Agency Incident Number:	Not reported
Time Notified:	Not reported
Time Completed:	Not reported
Surrounding Area:	Not reported
Estimated Temperature:	Not reported
Property Management:	Not reported
More Than Two Substances Involved?:	Not reported
Resp Agncy Personel # Of Decontaminated:	Not reported
Responding Agency Personel # Of Injuries:	Not reported
Responding Agency Personel # Of Fatalities:	Not reported
Others Number Of Decontaminated:	Not reported

Map ID  
 Direction  
 Distance  
 Elevation

MAP FINDINGS

Site

Database(s)

EDR ID Number  
 EPA ID Number

**CHEVRON RICHMOND REFINERY - RCRA/LNDISP/TANKS/TPCA/SLIC (Continued)**

**1001205644**

Others Number Of Injuries:	Not reported
Others Number Of Fatalities:	Not reported
Vehicle Make/year:	Not reported
Vehicle License Number:	Not reported
Vehicle State:	Not reported
Vehicle Id Number:	Not reported
CA DOT PUC/ICC Number:	Not reported
Company Name:	Not reported
Reporting Officer Name/ID:	Not reported
Report Date:	Not reported
Facility Telephone:	Not reported
Waterway Involved:	No
Waterway:	Not reported
Spill Site:	Not reported
Cleanup By:	none necessary
Containment:	Not reported
What Happened:	Not reported
Type:	Not reported
Measure:	Not reported
Other:	Not reported
Date/Time:	Not reported
Year:	2000
Agency:	Chevron
Incident Date:	9/20/2000 12:00:00 AM
Admin Agency:	Contra Costa County Health Services Dept.
Amount:	Not reported
Contained:	Yes
Site Type:	Refinery
E Date:	Not reported
Substance:	nitrogen oxide (NO)
Gallons:	0.000000
Pounds:	10
Unknown:	0
Substance #2:	Not reported
Substance #3:	Not reported
Evacuations:	0
Number of Injuries:	0
Number of Fatalities:	0
#1 Pipeline:	Not reported
#2 Pipeline:	Not reported
#3 Pipeline:	Not reported
#1 Vessel >= 300 Tons:	Not reported
#2 Vessel >= 300 Tons:	Not reported
#3 Vessel >= 300 Tons:	Not reported
Evacs:	Not reported
Injuries:	Not reported
Fatals:	Not reported
Comments:	Not reported
Description:	They believe they exceeded RQ's for NO. Estimating above 10 lbs released. Final calculations are not complete.
OES Incident Number:	0-5592
OES notification:	11/29/2000
OES Date:	Not reported
OES Time:	Not reported
<b>Date Completed:</b>	<b>Not reported</b>

Map ID  
Direction  
Distance  
Elevation

MAP FINDINGS

Site

Database(s)

EDR ID Number  
EPA ID Number

**CHEVRON RICHMOND REFINERY - RCRA/LNDISP/TANKS/TPCA/SLIC (Continued)**

**1001205644**

Property Use:	Not reported
Agency Id Number:	Not reported
Agency Incident Number:	Not reported
Time Notified:	Not reported
Time Completed:	Not reported
Surrounding Area:	Not reported
Estimated Temperature:	Not reported
Property Management:	Not reported
More Than Two Substances Involved?:	Not reported
Resp Agncy Personel # Of Decontaminated:	Not reported
Responding Agency Personel # Of Injuries:	Not reported
Responding Agency Personel # Of Fatalities:	Not reported
Others Number Of Decontaminated:	Not reported
Others Number Of Injuries:	Not reported
Others Number Of Fatalities:	Not reported
Vehicle Make/year:	Not reported
Vehicle License Number:	Not reported
Vehicle State:	Not reported
Vehicle Id Number:	Not reported
CA DOT PUC/ICC Number:	Not reported
Company Name:	Not reported
Reporting Officer Name/ID:	Not reported
Report Date:	Not reported
Facility Telephone:	Not reported
Waterway Involved:	No
Waterway:	Not reported
Spill Site:	Not reported
Cleanup By:	not possible
Containment:	Not reported
What Happened:	Not reported
Type:	Not reported
Measure:	Not reported
Other:	Not reported
Date/Time:	Not reported
Year:	2000
Agency:	Chevron
Incident Date:	11/28/200012:00:00 AM
Admin Agency:	Contra Costa County Health Services Dept.
Amount:	Not reported
Contained:	Yes
Site Type:	Refinery
E Date:	Not reported
Substance:	Sulfur dioxide
Gallons:	0.000000
Unknown:	0
Substance #2:	Not reported
Substance #3:	Not reported
Evacuations:	0
Number of Injuries:	0
Number of Fatalities:	0
#1 Pipeline:	Not reported
#2 Pipeline:	Not reported
#3 Pipeline:	Not reported
#1 Vessel >= 300 Tons:	Not reported
#2 Vessel >= 300 Tons:	Not reported
#3 Vessel >= 300 Tons:	Not reported
Evacs:	Not reported



Map ID  
 Direction  
 Distance  
 Elevation

MAP FINDINGS

Site

Database(s)

EDR ID Number  
 EPA ID Number

**CHEVRON RICHMOND REFINERY - RCRA/LNDISP/TANKS/TPCA/SLIC (Continued)**

**1001205644**

Injuries:	Not reported
Fatals:	Not reported
Comments:	Not reported
Description:	while starting up a piece of equipment using a catalyst exceeded quantity of Hydrogen sulfide which cause release and burned at flair...
OES Incident Number:	10-1492
OES notification:	03/02/2010
OES Date:	Not reported
OES Time:	Not reported
<b>Date Completed:</b>	<b>Not reported</b>
Property Use:	Not reported
Agency Id Number:	Not reported
Agency Incident Number:	Not reported
Time Notified:	Not reported
Time Completed:	Not reported
Surrounding Area:	Not reported
Estimated Temperature:	Not reported
Property Management:	Not reported
More Than Two Substances Involved?:	Not reported
Resp Agncy Personel # Of Decontaminated:	Not reported
Responding Agency Personel # Of Injuries:	Not reported
Responding Agency Personel # Of Fatalities:	Not reported
Others Number Of Decontaminated:	Not reported
Others Number Of Injuries:	Not reported
Others Number Of Fatalities:	Not reported
Vehicle Make/year:	Not reported
Vehicle License Number:	Not reported
Vehicle State:	Not reported
Vehicle Id Number:	Not reported
CA DOT PUC/ICC Number:	Not reported
Company Name:	Not reported
Reporting Officer Name/ID:	Not reported
Report Date:	Not reported
Facility Telephone:	Not reported
Waterway Involved:	No
Waterway:	Not reported
Spill Site:	Refinery
Cleanup By:	Unrecoverable
Containment:	Not reported
What Happened:	Not reported
Type:	Not reported
Measure:	Unknown
Other:	Not reported
Date/Time:	45
Year:	2010
Agency:	Chevron Refinery
Incident Date:	3/2/2010
Admin Agency:	Contra Costa County Health Services Department
Amount:	Not reported
Contained:	Unknown
Site Type:	Not reported
E Date:	Not reported
Substance:	Possible release of NOX and SO2
Unknown:	Not reported
Substance #2:	Not reported

Map ID  
Direction  
Distance  
Elevation

MAP FINDINGS

Site

Database(s)

EDR ID Number  
EPA ID Number

CHEVRON RICHMOND REFINERY - RCRA/LNDISP/TANKS/TPCA/SLIC (Continued)

1001205644

Substance #3:	Not reported
Evacuations:	Not reported
Number of Injuries:	Not reported
Number of Fatalities:	Not reported
#1 Pipeline:	Not reported
#2 Pipeline:	Not reported
#3 Pipeline:	Not reported
#1 Vessel >= 300 Tons:	Not reported
#2 Vessel >= 300 Tons:	Not reported
#3 Vessel >= 300 Tons:	Not reported
Evacs:	Not reported
Injuries:	Not reported
Fatals:	Not reported
Comments:	Not reported
Description:	Lost a process plants with minor flare activity. It is unknown if there was any release to the atmosphere, tests are being done now and RP will advise us of any updates.
OES Incident Number:	1-0899
OES notification:	02/12/2001
OES Date:	Not reported
OES Time:	Not reported
<b>Date Completed:</b>	<b>Not reported</b>
Property Use:	Not reported
Agency Id Number:	Not reported
Agency Incident Number:	Not reported
Time Notified:	Not reported
Time Completed:	Not reported
Surrounding Area:	Not reported
Estimated Temperature:	Not reported
Property Management:	Not reported
More Than Two Substances Involved?:	Not reported
Resp Agncy Personel # Of Decontaminated:	Not reported
Responding Agency Personel # Of Injuries:	Not reported
Responding Agency Personel # Of Fatalities:	Not reported
Others Number Of Decontaminated:	Not reported
Others Number Of Injuries:	Not reported
Others Number Of Fatalities:	Not reported
Vehicle Make/year:	Not reported
Vehicle License Number:	Not reported
Vehicle State:	Not reported
Vehicle Id Number:	Not reported
CA DOT PUC/ICC Number:	Not reported
Company Name:	Not reported
Reporting Officer Name/ID:	Not reported
Report Date:	Not reported
Facility Telephone:	Not reported
Waterway Involved:	No
Waterway:	Not reported
Spill Site:	Not reported
Cleanup By:	Reporting Party
Containment:	Not reported
What Happened:	Not reported
Type:	Not reported
Measure:	Not reported
Other:	Not reported

Map ID  
Direction  
Distance  
Elevation

MAP FINDINGS

Site

Database(s)

EDR ID Number  
EPA ID Number

**CHEVRON RICHMOND REFINERY - RCRA/LNDISP/TANKS/TPCA/SLIC (Continued)**

**1001205644**

Date/Time:	Not reported
Year:	2001
Agency:	Chevron
Incident Date:	2/12/2001 12:00:00 AM
Admin Agency:	Contra Costa County Health Services Dept.
Amount:	Not reported
Contained:	Yes
Site Type:	Refinery
E Date:	Not reported
Substance:	NO2NOSO2
Unknown:	0.000000
Substance #2:	Not reported
Substance #3:	Not reported
Evacuations:	0
Number of Injuries:	0
Number of Fatalities:	0
#1 Pipeline:	Not reported
#2 Pipeline:	Not reported
#3 Pipeline:	Not reported
#1 Vessel >= 300 Tons:	Not reported
#2 Vessel >= 300 Tons:	Not reported
#3 Vessel >= 300 Tons:	Not reported
Evacs:	Not reported
Injuries:	Not reported
Fatals:	Not reported
Comments:	Not reported
Description:	Potential RQ, unit upset caused flaring.
OES Incident Number:	7-0228
OES notification:	01/11/2007
OES Date:	Not reported
OES Time:	Not reported
<b>Date Completed:</b>	<b>Not reported</b>
Property Use:	Not reported
Agency Id Number:	Not reported
Agency Incident Number:	Not reported
Time Notified:	Not reported
Time Completed:	Not reported
Surrounding Area:	Not reported
Estimated Temperature:	Not reported
Property Management:	Not reported
More Than Two Substances Involved?:	Not reported
Resp Agncy Personel # Of Decontaminated:	Not reported
Responding Agency Personel # Of Injuries:	Not reported
Responding Agency Personel # Of Fatalities:	Not reported
Others Number Of Decontaminated:	Not reported
Others Number Of Injuries:	Not reported
Others Number Of Fatalities:	Not reported
Vehicle Make/year:	Not reported
Vehicle License Number:	Not reported
Vehicle State:	Not reported
Vehicle Id Number:	Not reported
CA DOT PUC/ICC Number:	Not reported
Company Name:	Not reported
Reporting Officer Name/ID:	Not reported
Report Date:	Not reported
Facility Telephone:	Not reported

Map ID  
Direction  
Distance  
Elevation

MAP FINDINGS

Site

Database(s)

EDR ID Number  
EPA ID Number

**CHEVRON RICHMOND REFINERY - RCRA/LNDISP/TANKS/TPCA/SLIC (Continued)**

**1001205644**

Waterway Involved:	Not reported
Waterway:	Not reported
Spill Site:	Not reported
Cleanup By:	Reporting Party
Containment:	Not reported
What Happened:	Not reported
Type:	Not reported
Measure:	Not reported
Other:	Not reported
Date/Time:	Not reported
Year:	2007
Agency:	Chevron
Incident Date:	1/11/2007 12:00:00 AM
Admin Agency:	Contra Costa County Health Services Dept.
Amount:	Not reported
Contained:	No
Site Type:	Refinery
E Date:	Not reported
Substance:	Nitrous Oxide
Gallons:	0.000000
Unknown:	0
Substance #2:	Not reported
Substance #3:	Not reported
Evacuations:	0
Number of Injuries:	0
Number of Fatalities:	0
#1 Pipeline:	Not reported
#2 Pipeline:	Not reported
#3 Pipeline:	Not reported
#1 Vessel >= 300 Tons:	Not reported
#2 Vessel >= 300 Tons:	Not reported
#3 Vessel >= 300 Tons:	Not reported
Evacs:	Not reported
Injuries:	Not reported
Fatals:	Not reported
Comments:	Not reported
Description:	Potential reportable quantity being released at this time by unknown causes
OES Incident Number:	1-3388
OES notification:	06/11/2001
OES Date:	Not reported
OES Time:	Not reported
<b>Date Completed:</b>	<b>Not reported</b>
Property Use:	Not reported
Agency Id Number:	Not reported
Agency Incident Number:	Not reported
Time Notified:	Not reported
Time Completed:	Not reported
Surrounding Area:	Not reported
Estimated Temperature:	Not reported
Property Management:	Not reported
More Than Two Substances Involved?:	Not reported
Resp Agncy Personel # Of Decontaminated:	Not reported
Responding Agency Personel # Of Injuries:	Not reported
Responding Agency Personel # Of Fatalities:	Not reported
Others Number Of Decontaminated:	Not reported

Map ID  
Direction  
Distance  
Elevation

MAP FINDINGS

Site

Database(s)

EDR ID Number  
EPA ID Number

**CHEVRON RICHMOND REFINERY - RCRA/LNDISP/TANKS/TPCA/SLIC (Continued)**

**1001205644**

Others Number Of Injuries:	Not reported
Others Number Of Fatalities:	Not reported
Vehicle Make/year:	Not reported
Vehicle License Number:	Not reported
Vehicle State:	Not reported
Vehicle Id Number:	Not reported
CA DOT PUC/ICC Number:	Not reported
Company Name:	Not reported
Reporting Officer Name/ID:	Not reported
Report Date:	Not reported
Facility Telephone:	Not reported
Waterway Involved:	No
Waterway:	Not reported
Spill Site:	Not reported
Cleanup By:	N/A
Containment:	Not reported
What Happened:	Not reported
Type:	Not reported
Measure:	Not reported
Other:	Not reported
Date/Time:	Not reported
Year:	2001
Agency:	Chevron Refinery
Incident Date:	6/11/2001 12:00:00 AM
Admin Agency:	Contra Costa County Health Services Dept.
Amount:	Not reported
Contained:	Yes
Site Type:	Refinery
E Date:	Not reported
Substance:	SO2 Sulfur DioxidesNO Nitrous Oxide
Unknown:	0.000000
Substance #2:	Not reported
Substance #3:	Not reported
Evacuations:	0
Number of Injuries:	0
Number of Fatalities:	0
#1 Pipeline:	Not reported
#2 Pipeline:	Not reported
#3 Pipeline:	Not reported
#1 Vessel >= 300 Tons:	Not reported
#2 Vessel >= 300 Tons:	Not reported
#3 Vessel >= 300 Tons:	Not reported
Evacs:	Not reported
Injuries:	Not reported
Fatals:	Not reported
Comments:	Not reported
Description:	For unknown reasons the compressor shut down causing the alarms to sound. Calculations of the amount released will be done tomorrow by the engineers. Incident is being reviewed.
OES Incident Number:	5-5646
OES notification:	09/28/2005
OES Date:	Not reported
OES Time:	Not reported
<b>Date Completed:</b>	<b>Not reported</b>
Property Use:	Not reported

Map ID  
Direction  
Distance  
Elevation

MAP FINDINGS

Site

Database(s)

EDR ID Number  
EPA ID Number

**CHEVRON RICHMOND REFINERY - RCRA/LNDISP/TANKS/TPCA/SLIC (Continued)**

**1001205644**

Agency Id Number:	Not reported
Agency Incident Number:	Not reported
Time Notified:	Not reported
Time Completed:	Not reported
Surrounding Area:	Not reported
Estimated Temperature:	Not reported
Property Management:	Not reported
More Than Two Substances Involved?:	Not reported
Resp Agncy Personel # Of Decontaminated:	Not reported
Responding Agency Personel # Of Injuries:	Not reported
Responding Agency Personel # Of Fatalities:	Not reported
Others Number Of Decontaminated:	Not reported
Others Number Of Injuries:	Not reported
Others Number Of Fatalities:	Not reported
Vehicle Make/year:	Not reported
Vehicle License Number:	Not reported
Vehicle State:	Not reported
Vehicle Id Number:	Not reported
CA DOT PUC/ICC Number:	Not reported
Company Name:	Not reported
Reporting Officer Name/ID:	Not reported
Report Date:	Not reported
Facility Telephone:	Not reported
Waterway Involved:	Not reported
Waterway:	Not reported
Spill Site:	Not reported
Cleanup By:	Reporting Party
Containment:	Not reported
What Happened:	Not reported
Type:	Not reported
Measure:	Not reported
Other:	Not reported
Date/Time:	Not reported
Year:	2005
Agency:	Chevron Richmond Refinery
Incident Date:	9/28/200512:00:00 AM
Admin Agency:	Contra Costa County Health Services Dept.
Amount:	Not reported
Contained:	Yes
Site Type:	Refinery
E Date:	Not reported
Substance:	POTENTIAL RQ for NOX
Gallons:	0.000000
Unknown:	0
Substance #2:	Not reported
Substance #3:	Not reported
Evacuations:	0
Number of Injuries:	0
Number of Fatalities:	0
#1 Pipeline:	Not reported
#2 Pipeline:	Not reported
#3 Pipeline:	Not reported
#1 Vessel >= 300 Tons:	Not reported
#2 Vessel >= 300 Tons:	Not reported
#3 Vessel >= 300 Tons:	Not reported
Evacs:	Not reported
Injuries:	Not reported

Map ID  
Direction  
Distance  
Elevation

MAP FINDINGS

Site

Database(s)

EDR ID Number  
EPA ID Number

CHEVRON RICHMOND REFINERY - RCRA/LNDISP/TANKS/TPCA/SLIC (Continued)

1001205644

Fatals:	Not reported
Comments:	Not reported
Description:	Caller advised that the plant lost the wet gas compressor causing visible flaring
OES Incident Number:	5-6092
OES notification:	10/21/2005
OES Date:	Not reported
OES Time:	Not reported
<b>Date Completed:</b>	<b>Not reported</b>
Property Use:	Not reported
Agency Id Number:	Not reported
Agency Incident Number:	Not reported
Time Notified:	Not reported
Time Completed:	Not reported
Surrounding Area:	Not reported
Estimated Temperature:	Not reported
Property Management:	Not reported
More Than Two Substances Involved?:	Not reported
Resp Agency Personel # Of Decontaminated:	Not reported
Responding Agency Personel # Of Injuries:	Not reported
Responding Agency Personel # Of Fatalities:	Not reported
Others Number Of Decontaminated:	Not reported
Others Number Of Injuries:	Not reported
Others Number Of Fatalities:	Not reported
Vehicle Make/year:	Not reported
Vehicle License Number:	Not reported
Vehicle State:	Not reported
Vehicle Id Number:	Not reported
CA DOT PUC/ICC Number:	Not reported
Company Name:	Not reported
Reporting Officer Name/ID:	Not reported
Report Date:	Not reported
Facility Telephone:	Not reported
Waterway Involved:	Not reported
Waterway:	Not reported
Spill Site:	Not reported
Cleanup By:	Unknown
Containment:	Not reported
What Happened:	Not reported
Type:	Not reported
Measure:	Not reported
Other:	Not reported
Date/Time:	Not reported
Year:	2005
Agency:	NRC
Incident Date:	5/15/2001 12:00:00 AM
Admin Agency:	Contra Costa County Health Services Dept.
Amount:	Not reported
Contained:	Yes
Site Type:	Refinery
E Date:	Not reported
Substance:	NOX
Gallons:	0.000000
Pounds:	2725
Unknown:	0
Substance #2:	Not reported

Map ID  
Direction  
Distance  
Elevation

MAP FINDINGS

Site

Database(s)

EDR ID Number  
EPA ID Number

CHEVRON RICHMOND REFINERY - RCRA/LNDISP/TANKS/TPCA/SLIC (Continued)

1001205644

Substance #3:	Not reported
Evacuations:	0
Number of Injuries:	0
Number of Fatalities:	0
#1 Pipeline:	Not reported
#2 Pipeline:	Not reported
#3 Pipeline:	Not reported
#1 Vessel >= 300 Tons:	Not reported
#2 Vessel >= 300 Tons:	Not reported
#3 Vessel >= 300 Tons:	Not reported
Evacs:	Not reported
Injuries:	Not reported
Fatals:	Not reported
Comments:	Not reported
Description:	HISTORICAL REPORT Per NRC report: Emissions from refinery flares due to refinery upset. This is a past release reported pursuant to consent decree.
OES Incident Number:	5-6093
OES notification:	10/21/2005
OES Date:	Not reported
OES Time:	Not reported
<b>Date Completed:</b>	<b>Not reported</b>
Property Use:	Not reported
Agency Id Number:	Not reported
Agency Incident Number:	Not reported
Time Notified:	Not reported
Time Completed:	Not reported
Surrounding Area:	Not reported
Estimated Temperature:	Not reported
Property Management:	Not reported
More Than Two Substances Involved?:	Not reported
Resp Agncy Personel # Of Decontaminated:	Not reported
Responding Agency Personel # Of Injuries:	Not reported
Responding Agency Personel # Of Fatalities:	Not reported
Others Number Of Decontaminated:	Not reported
Others Number Of Injuries:	Not reported
Others Number Of Fatalities:	Not reported
Vehicle Make/year:	Not reported
Vehicle License Number:	Not reported
Vehicle State:	Not reported
Vehicle Id Number:	Not reported
CA DOT PUC/ICC Number:	Not reported
Company Name:	Not reported
Reporting Officer Name/ID:	Not reported
Report Date:	Not reported
Facility Telephone:	Not reported
Waterway Involved:	Not reported
Waterway:	Not reported
Spill Site:	Not reported
Cleanup By:	Unknown
Containment:	Not reported
What Happened:	Not reported
Type:	Not reported
Measure:	Not reported
Other:	Not reported
Date/Time:	Not reported



Map ID  
Direction  
Distance  
Elevation

MAP FINDINGS

Site

Database(s)

EDR ID Number  
EPA ID Number

CHEVRON RICHMOND REFINERY - RCRA/LNDISP/TANKS/TPCA/SLIC (Continued)

1001205644

Year: 2005  
Agency: NRC  
Incident Date: 5/31/2001 12:00:00 AM  
Admin Agency: Contra Costa County Health Services Dept.  
Amount: Not reported  
Contained: Unknown  
Site Type: Refinery  
E Date: Not reported  
Substance: NOX  
Gallons: 0.000000  
Pounds: 107  
Unknown: 0  
Substance #2: Not reported  
Substance #3: Not reported  
Evacuations: 0  
Number of Injuries: 0  
Number of Fatalities: 0  
#1 Pipeline: Not reported  
#2 Pipeline: Not reported  
#3 Pipeline: Not reported  
#1 Vessel >= 300 Tons: Not reported  
#2 Vessel >= 300 Tons: Not reported  
#3 Vessel >= 300 Tons: Not reported  
Evacs: Not reported  
Injuries: Not reported  
Fatafs: Not reported  
Comments: Not reported  
Description: \*\* Historical Report \*\* Via NRC report, emissions from refinery flares due to refinery upset.

OES Incident Number: 5-6094  
OES notification: 10/21/2005  
OES Date: Not reported  
OES Time: Not reported  
**Date Completed: Not reported**  
Property Use: Not reported  
Agency Id Number: Not reported  
Agency Incident Number: Not reported  
Time Notified: Not reported  
Time Completed: Not reported  
Surrounding Area: Not reported  
Estimated Temperature: Not reported  
Property Management: Not reported  
More Than Two Substances Involved?: Not reported  
Resp Agncy Personel # Of Decontaminated: Not reported  
Responding Agency Personel # Of Injuries: Not reported  
Responding Agency Personel # Of Fatalities: Not reported  
Others Number Of Decontaminated: Not reported  
Others Number Of Injuries: Not reported  
Others Number Of Fatalities: Not reported  
Vehicle Make/year: Not reported  
Vehicle License Number: Not reported  
Vehicle State: Not reported  
Vehicle Id Number: Not reported  
CA DOT PUC/ICC Number: Not reported  
Company Name: Not reported  
Reporting Officer Name/ID: Not reported

Map ID  
 Direction  
 Distance  
 Elevation

MAP FINDINGS

Site

Database(s)

EDR ID Number  
 EPA ID Number

**CHEVRON RICHMOND REFINERY - RCRA/LNDISP/TANKS/TPCA/SLIC (Continued)**

**1001205644**

Report Date:	Not reported
Facility Telephone:	Not reported
Waterway Involved:	Not reported
Waterway:	Not reported
Spill Site:	Not reported
Cleanup By:	Unknown
Containment:	Not reported
What Happened:	Not reported
Type:	Not reported
Measure:	Not reported
Other:	Not reported
Date/Time:	Not reported
Year:	2005
Agency:	NRC
Incident Date:	9/12/2001 12:00:00 AM
Admin Agency:	Contra Costa County Health Services Dept.
Amount:	Not reported
Contained:	Yes
Site Type:	Refinery
E Date:	Not reported
Substance:	Nitric Oxide
Gallons:	0.000000
Pounds:	91
Unknown:	0
Substance #2:	Not reported
Substance #3:	Not reported
Evacuations:	0
Number of Injuries:	0
Number of Fatalities:	0
#1 Pipeline:	Not reported
#2 Pipeline:	Not reported
#3 Pipeline:	Not reported
#1 Vessel >= 300 Tons:	Not reported
#2 Vessel >= 300 Tons:	Not reported
#3 Vessel >= 300 Tons:	Not reported
Evacs:	Not reported
Injuries:	Not reported
Fatals:	Not reported
Comments:	Not reported
Description:	HISTORICAL REPORT Per NRC report: Emissions from refinery flares due to refinery upset. This is a past release reported to consent decree.
OES Incident Number:	5-6095
OES notification:	10/21/2005
OES Date:	Not reported
OES Time:	Not reported
<b>Date Completed:</b>	<b>Not reported</b>
Property Use:	Not reported
Agency Id Number:	Not reported
Agency Incident Number:	Not reported
Time Notified:	Not reported
Time Completed:	Not reported
Surrounding Area:	Not reported
Estimated Temperature:	Not reported
Property Management:	Not reported
More Than Two Substances Involved?:	Not reported

Map ID  
Direction  
Distance  
Elevation

MAP FINDINGS

Site

Database(s)

EDR ID Number  
EPA ID Number

**CHEVRON RICHMOND REFINERY - RCRA/LNDISP/TANKS/TPCA/SLIC (Continued)**

**1001205644**

Resp Agency Personel # Of Decontaminated: Not reported  
Responding Agency Personel # Of Injuries: Not reported  
Responding Agency Personel # Of Fatalities: Not reported  
Others Number Of Decontaminated: Not reported  
Others Number Of Injuries: Not reported  
Others Number Of Fatalities: Not reported  
Vehicle Make/year: Not reported  
Vehicle License Number: Not reported  
Vehicle State: Not reported  
Vehicle Id Number: Not reported  
CA DOT PUC/ICC Number: Not reported  
Company Name: Not reported  
Reporting Officer Name/ID: Not reported  
Report Date: Not reported  
Facility Telephone: Not reported  
Waterway Involved: Not reported  
Waterway: Not reported  
Spill Site: Not reported  
Cleanup By: None  
Containment: Not reported  
What Happened: Not reported  
Type: Not reported  
Measure: Not reported  
Other: Not reported  
Date/Time: Not reported  
Year: 2005  
Agency: NRC  
Incident Date: 9/20/2001 12:00:00 AM  
Admin Agency: Contra Costa County Health Services Dept.  
Amount: Not reported  
Contained: Yes  
Site Type: Refinery  
E Date: Not reported  
Substance: Nitric Oxide  
Gallons: 0.000000  
Pounds: 98  
Unknown: 0  
Substance #2: Not reported  
Substance #3: Not reported  
Evacuations: 0  
Number of Injuries: 0  
Number of Fatalities: 0  
#1 Pipeline: Not reported  
#2 Pipeline: Not reported  
#3 Pipeline: Not reported  
#1 Vessel >= 300 Tons: Not reported  
#2 Vessel >= 300 Tons: Not reported  
#3 Vessel >= 300 Tons: Not reported  
Evacs: Not reported  
Injuries: Not reported  
Fatals: Not reported  
Comments: Not reported  
Description: HISTORICAL REPORT Per NRC:Emissions from refinery flares due to refinery upset. This is a past release reported pursuant to consent decree.  
  
OES Incident Number: 5-6097

Map ID  
Direction  
Distance  
Elevation

MAP FINDINGS

Site

Database(s)

EDR ID Number  
EPA ID Number

**CHEVRON RICHMOND REFINERY - RCRA/LNDISP/TANKS/TPCA/SLIC (Continued)**

**1001205644**

OES notification:	10/21/2005
OES Date:	Not reported
OES Time:	Not reported
<b>Date Completed:</b>	<b>Not reported</b>
Property Use:	Not reported
Agency Id Number:	Not reported
Agency Incident Number:	Not reported
Time Notified:	Not reported
Time Completed:	Not reported
Surrounding Area:	Not reported
Estimated Temperature:	Not reported
Property Management:	Not reported
More Than Two Substances Involved?:	Not reported
Resp Agency Personel # Of Decontaminated:	Not reported
Responding Agency Personel # Of Injuries:	Not reported
Responding Agency Personel # Of Fatalities:	Not reported
Others Number Of Decontaminated:	Not reported
Others Number Of Injuries:	Not reported
Others Number Of Fatalities:	Not reported
Vehicle Make/year:	Not reported
Vehicle License Number:	Not reported
Vehicle State:	Not reported
Vehicle Id Number:	Not reported
CA DOT PUC/ICC Number:	Not reported
Company Name:	Not reported
Reporting Officer Name/ID:	Not reported
Report Date:	Not reported
Facility Telephone:	Not reported
Waterway Involved:	Not reported
Waterway:	Not reported
Spill Site:	Not reported
Cleanup By:	None
Containment:	Not reported
What Happened:	Not reported
Type:	Not reported
Measure:	Not reported
Other:	Not reported
Date/Time:	Not reported
Year:	2005
Agency:	NRC
Incident Date:	9/12/2001 12:00:00 AM
Admin Agency:	Contra Costa County Health Services Dept.
Amount:	Not reported
Contained:	Yes
Site Type:	Refinery
E Date:	Not reported
Substance:	Nitric Oxide
Gallons:	0.000000
Pounds:	91
Unknown:	0
Substance #2:	Not reported
Substance #3:	Not reported
Evacuations:	0
Number of Injuries:	0
Number of Fatalities:	0
#1 Pipeline:	Not reported
#2 Pipeline:	Not reported

Map ID  
Direction  
Distance  
Elevation

MAP FINDINGS

Site

Database(s)

EDR ID Number  
EPA ID Number

CHEVRON RICHMOND REFINERY - RCRA/LNDISP/TANKS/TPCA/SLIC (Continued)

1001205644

#3 Pipeline:	Not reported
#1 Vessel >= 300 Tons:	Not reported
#2 Vessel >= 300 Tons:	Not reported
#3 Vessel >= 300 Tons:	Not reported
Evacs:	Not reported
Injuries:	Not reported
Fatals:	Not reported
Comments:	Not reported
Description:	HISTORICAL REPORT Per NRC report: Emissions from refinery flares due to refinery upset. This is a past release reported to consent decree.
OES Incident Number:	9-1430
OES notification:	03/30/1999
OES Date:	Not reported
OES Time:	Not reported
<b>Date Completed:</b>	<b>Not reported</b>
Property Use:	Not reported
Agency Id Number:	Not reported
Agency Incident Number:	Not reported
Time Notified:	Not reported
Time Completed:	Not reported
Surrounding Area:	Not reported
Estimated Temperature:	Not reported
Property Management:	Not reported
More Than Two Substances Involved?:	Not reported
Resp Agncy Personel # Of Decontaminated:	Not reported
Responding Agency Personel # Of Injuries:	Not reported
Responding Agency Personel # Of Fatalities:	Not reported
Others Number Of Decontaminated:	Not reported
Others Number Of Injuries:	Not reported
Others Number Of Fatalities:	Not reported
Vehicle Make/year:	Not reported
Vehicle License Number:	Not reported
Vehicle State:	Not reported
Vehicle Id Number:	Not reported
CA DOT PUC/ICC Number:	Not reported
Company Name:	Not reported
Reporting Officer Name/ID:	Not reported
Report Date:	Not reported
Facility Telephone:	Not reported
Waterway Involved:	Unknown
Waterway:	Not reported
Spill Site:	Not reported
Cleanup By:	Unknown
Containment:	Not reported
What Happened:	Not reported
Type:	Not reported
Measure:	Not reported
Other:	Not reported
Date/Time:	Not reported
Year:	1999
Agency:	Chevron - Richmond Refinery
Incident Date:	3/25/199912:00:00 AM
Admin Agency:	Contra Costa County Health Services Dept.
Amount:	Not reported
Contained:	Yes

Map ID  
Direction  
Distance  
Elevation

MAP FINDINGS

Site

Database(s)

EDR ID Number  
EPA ID Number

CHEVRON RICHMOND REFINERY - RCRA/LNDISP/TANKS/TPCA/SLIC (Continued)

1001205644

Site Type:	Refinery
E Date:	Not reported
Substance:	Hydrocarbon
BBLs:	5
Unknown:	0
Substance #2:	Not reported
Substance #3:	Not reported
Evacuations:	0
Number of Injuries:	0
Number of Fatalities:	0
#1 Pipeline:	Not reported
#2 Pipeline:	Not reported
#3 Pipeline:	Not reported
#1 Vessel >= 300 Tons:	Not reported
#2 Vessel >= 300 Tons:	Not reported
#3 Vessel >= 300 Tons:	Not reported
Evacs:	Not reported
Injuries:	Not reported
Fatals:	Not reported
Comments:	Not reported
Description:	Occurred 03/25/99, due to fire at Refinery, estimate of 5-15 bbls of hydrocarbons impacted soil and possibly ground water. Hydrocarbons were mixed in with fire water runoff. Determined after inspection today (3/30/99). No injuries or evacuations associated with the hydrocarbon release.
OES Incident Number:	15-2235
OES notification:	04/21/2015
OES Date:	Not reported
OES Time:	Not reported
<b>Date Completed:</b>	<b>Not reported</b>
Property Use:	Not reported
Agency Id Number:	Not reported
Agency Incident Number:	Not reported
Time Notified:	Not reported
Time Completed:	Not reported
Surrounding Area:	Not reported
Estimated Temperature:	Not reported
Property Management:	Not reported
More Than Two Substances Involved?:	Not reported
Resp Agncy Personel # Of Decontaminated:	Not reported
Responding Agency Personel # Of Injuries:	Not reported
Responding Agency Personel # Of Fatalities:	Not reported
Others Number Of Decontaminated:	Not reported
Others Number Of Injuries:	Not reported
Others Number Of Fatalities:	Not reported
Vehicle Make/year:	Not reported
Vehicle License Number:	Not reported
Vehicle State:	Not reported
Vehicle Id Number:	Not reported
CA DOT PUC/ICC Number:	Not reported
Company Name:	Not reported
Reporting Officer Name/ID:	Not reported
Report Date:	Not reported
Facility Telephone:	Not reported

Map ID  
 Direction  
 Distance  
 Elevation

MAP FINDINGS

Site

Database(s)

EDR ID Number  
 EPA ID Number

**CHEVRON RICHMOND REFINERY - RCRA/LNDISP/TANKS/TPCA/SLIC (Continued)**

**1001205644**

Waterway Involved:	No
Waterway:	Not reported
Spill Site:	Refinery
Cleanup By:	Unrecoverable
Containment:	Not reported
What Happened:	Not reported
Type:	Not reported
Measure:	Not reported
Other:	Not reported
Type:	VAPOR
Measure:	N/A
Other:	Not reported
Date/Time:	1030
Year:	2015
Agency:	Chevron
Incident Date:	04/21/2015
Admin Agency:	Contra Costa County Health Services Department
Amount:	Not reported
Contained:	Yes
Site Type:	Not reported
E Date:	Not reported
Substance:	Potential Release - Sulfur Dioxide
Quantity Released:	Unknown
Unknown:	Not reported
Substance #2:	Not reported
Substance #3:	Not reported
Evacuations:	Not reported
Number of Injuries:	Not reported
Number of Fatalities:	Not reported
#1 Pipeline:	No
#2 Pipeline:	No
#3 Pipeline:	No
#1 Vessel >= 300 Tons:	No
#2 Vessel >= 300 Tons:	No
#3 Vessel >= 300 Tons:	No
Evacs:	No
Injuries:	No
Fatals:	No
Comments:	Not reported
Description:	//Potential Release// Caller states the preliminary information known is a loss of a compressor and subsequent plant shutdown for potential reportable quantity of sulfur dioxide..
OES Incident Number:	6-7693
OES notification:	12/30/2006
OES Date:	Not reported
OES Time:	Not reported
<b>Date Completed:</b>	<b>Not reported</b>
Property Use:	Not reported
Agency Id Number:	Not reported
Agency Incident Number:	Not reported
Time Notified:	Not reported
Time Completed:	Not reported
Surrounding Area:	Not reported
Estimated Temperature:	Not reported
Property Management:	Not reported

Map ID  
Direction  
Distance  
Elevation

MAP FINDINGS

Site

Database(s)

EDR ID Number  
EPA ID Number

**CHEVRON RICHMOND REFINERY - RCRA/LNDISP/TANKS/TPCA/SLIC (Continued)**

**1001205644**

More Than Two Substances Involved?:	Not reported
Resp Agency Personel # Of Decontaminated:	Not reported
Responding Agency Personel # Of Injuries:	Not reported
Responding Agency Personel # Of Fatalities:	Not reported
Others Number Of Decontaminated:	Not reported
Others Number Of Injuries:	Not reported
Others Number Of Fatalities:	Not reported
Vehicle Make/year:	Not reported
Vehicle License Number:	Not reported
Vehicle State:	Not reported
Vehicle Id Number:	Not reported
CA DOT PUC/ICC Number:	Not reported
Company Name:	Not reported
Reporting Officer Name/ID:	Not reported
Report Date:	Not reported
Facility Telephone:	Not reported
Waterway Involved:	Not reported
Waterway:	Not reported
Spill Site:	Not reported
Cleanup By:	Reporting Party
Containment:	Not reported
What Happened:	Not reported
Type:	Not reported
Measure:	Not reported
Other:	Not reported
Date/Time:	Not reported
Year:	2006
Agency:	Chevron
Incident Date:	12/29/2006 12:00:00 AM
Admin Agency:	Contra Costa County Health Services Dept.
Amount:	Not reported
Contained:	No
Site Type:	Refinery
E Date:	Not reported
Substance:	Nitrous Oxide and SulphuricO2
Gallons:	0.000000
Pounds:	100
Unknown:	0
Substance #2:	Not reported
Substance #3:	Not reported
Evacuations:	0
Number of Injuries:	0
Number of Fatalities:	0
#1 Pipeline:	Not reported
#2 Pipeline:	Not reported
#3 Pipeline:	Not reported
#1 Vessel >= 300 Tons:	Not reported
#2 Vessel >= 300 Tons:	Not reported
#3 Vessel >= 300 Tons:	Not reported
Evacs:	Not reported
Injuries:	Not reported
Fatals:	Not reported
Comments:	Not reported
Description:	Power failure caused the loss of gas recovery compressors.
OES Incident Number:	0-1452



Map ID  
Direction  
Distance  
Elevation

MAP FINDINGS

Site

Database(s)

EDR ID Number  
EPA ID Number

**CHEVRON RICHMOND REFINERY - RCRA/LNDISP/TANKS/TPCA/SLIC (Continued)**

**1001205644**

OES notification:	03/29/2000
OES Date:	Not reported
OES Time:	Not reported
<b>Date Completed:</b>	<b>Not reported</b>
Property Use:	Not reported
Agency Id Number:	Not reported
Agency Incident Number:	Not reported
Time Notified:	Not reported
Time Completed:	Not reported
Surrounding Area:	Not reported
Estimated Temperature:	Not reported
Property Management:	Not reported
More Than Two Substances Involved?:	Not reported
Resp Agency Personel # Of Decontaminated:	Not reported
Responding Agency Personel # Of Injuries:	Not reported
Responding Agency Personel # Of Fatalities:	Not reported
Others Number Of Decontaminated:	Not reported
Others Number Of Injuries:	Not reported
Others Number Of Fatalities:	Not reported
Vehicle Make/year:	Not reported
Vehicle License Number:	Not reported
Vehicle State:	Not reported
Vehicle Id Number:	Not reported
CA DOT PUC/ICC Number:	Not reported
Company Name:	Not reported
Reporting Officer Name/ID:	Not reported
Report Date:	Not reported
Facility Telephone:	Not reported
Waterway Involved:	No
Waterway:	Not reported
Spill Site:	Not reported
Cleanup By:	Reporting Party
Containment:	Not reported
What Happened:	Not reported
Type:	Not reported
Measure:	Not reported
Other:	Not reported
Date/Time:	Not reported
Year:	2000
Agency:	Chevron
Incident Date:	3/28/200012:00:00 AM
Admin Agency:	Contra Costa County Health Services Dept.
Amount:	Not reported
Contained:	Yes
Site Type:	Refinery
E Date:	Not reported
Substance:	SO2
Gallons:	0.000000
Unknown:	0
Substance #2:	Not reported
Substance #3:	Not reported
Evacuations:	0
Number of Injuries:	0
Number of Fatalities:	0
#1 Pipeline:	Not reported
#2 Pipeline:	Not reported
#3 Pipeline:	Not reported

Map ID  
Direction  
Distance  
Elevation

MAP FINDINGS

Site

Database(s)

EDR ID Number  
EPA ID Number

CHEVRON RICHMOND REFINERY - RCRA/LNDISP/TANKS/TPCA/SLIC (Continued)

1001205644

#1 Vessel >= 300 Tons:	Not reported
#2 Vessel >= 300 Tons:	Not reported
#3 Vessel >= 300 Tons:	Not reported
Evacs:	Not reported
Injuries:	Not reported
Fatals:	Not reported
Comments:	Not reported
Description:	Believe to have triggered a release of SO2 due to instrumentation problems with a wet gas compressor problem. Not known if a release occurred
	Not reported
OES Incident Number:	7-3708
OES notification:	09/21/1997
OES Date:	Not reported
OES Time:	Not reported
<b>Date Completed:</b>	<b>Not reported</b>
Property Use:	Not reported
Agency Id Number:	Not reported
Agency Incident Number:	Not reported
Time Notified:	Not reported
Time Completed:	Not reported
Surrounding Area:	Not reported
Estimated Temperature:	Not reported
Property Management:	Not reported
More Than Two Substances Involved?:	Not reported
Resp Agncy Personel # Of Decontaminated:	Not reported
Responding Agency Personel # Of Injuries:	Not reported
Responding Agency Personel # Of Fatalities:	Not reported
Others Number Of Decontaminated:	Not reported
Others Number Of Injuries:	Not reported
Others Number Of Fatalities:	Not reported
Vehicle Make/year:	Not reported
Vehicle License Number:	Not reported
Vehicle State:	Not reported
Vehicle Id Number:	Not reported
CA DOT PUC/ICC Number:	Not reported
Company Name:	Not reported
Reporting Officer Name/ID:	Not reported
Report Date:	Not reported
Facility Telephone:	Not reported
Waterway Involved:	No
Waterway:	Not reported
Spill Site:	Not reported
Cleanup By:	Unknown
Containment:	Not reported
What Happened:	Not reported
Type:	Not reported
Measure:	Not reported
Other:	Not reported
Date/Time:	Not reported
Year:	1997
Agency:	Chevron USA
Incident Date:	9/21/1997 12:00:00 AM
Admin Agency:	Contra Costa County Health Services Dept.
Amount:	Not reported
Contained:	No

Map ID  
Direction  
Distance  
Elevation

MAP FINDINGS

Site

Database(s)

EDR ID Number  
EPA ID Number

CHEVRON RICHMOND REFINERY - RCRA/LNDISP/TANKS/TPCA/SLIC (Continued)

1001205644

Site Type:	Refinery
E Date:	Not reported
Substance:	SO2
Gallons:	0.000000
Unknown:	0
Substance #2:	Not reported
Substance #3:	Not reported
Evacuations:	0
Number of Injuries:	0
Number of Fatalities:	0
#1 Pipeline:	Not reported
#2 Pipeline:	Not reported
#3 Pipeline:	Not reported
#1 Vessel >= 300 Tons:	Not reported
#2 Vessel >= 300 Tons:	Not reported
#3 Vessel >= 300 Tons:	Not reported
Evacs:	Not reported
Injuries:	Not reported
Fatals:	Not reported
Comments:	Not reported
Description:	Power outage caused loss of sulfur processing unit resulting in automatic flaring of gas into air.
OES Incident Number:	6-4738
OES notification:	08/08/2006
OES Date:	Not reported
OES Time:	Not reported
<b>Date Completed:</b>	<b>Not reported</b>
Property Use:	Not reported
Agency Id Number:	Not reported
Agency Incident Number:	Not reported
Time Notified:	Not reported
Time Completed:	Not reported
Surrounding Area:	Not reported
Estimated Temperature:	Not reported
Property Management:	Not reported
More Than Two Substances Involved?:	Not reported
Resp Agncy Personel # Of Decontaminated:	Not reported
Responding Agency Personel # Of Injuries:	Not reported
Responding Agency Personel # Of Fatalities:	Not reported
Others Number Of Decontaminated:	Not reported
Others Number Of Injuries:	Not reported
Others Number Of Fatalities:	Not reported
Vehicle Make/year:	Not reported
Vehicle License Number:	Not reported
Vehicle State:	Not reported
Vehicle Id Number:	Not reported
CA DOT PUC/ICC Number:	Not reported
Company Name:	Not reported
Reporting Officer Name/ID:	Not reported
Report Date:	Not reported
Facility Telephone:	Not reported
Waterway Involved:	Not reported
Waterway:	Not reported
Spill Site:	Not reported
Cleanup By:	Reporting Party

Map ID  
Direction  
Distance  
Elevation

MAP FINDINGS

Site

Database(s)

EDR ID Number  
EPA ID Number

CHEVRON RICHMOND REFINERY - RCRA/LNDISP/TANKS/TPCA/SLIC (Continued)

1001205644

Containment:	Not reported
What Happened:	Not reported
Type:	Not reported
Measure:	Not reported
Other:	Not reported
Date/Time:	Not reported
Year:	2006
Agency:	Chevron
Incident Date:	8/8/2006 12:00:00 AM
Admin Agency:	Contra Costa County Health Services Dept.
Amount:	Not reported
Contained:	Yes
Site Type:	Refinery
E Date:	Not reported
Substance:	Nox
Gallons:	0.000000
Unknown:	0
Substance #2:	Not reported
Substance #3:	Not reported
Evacuations:	0
Number of Injuries:	0
Number of Fatalities:	0
#1 Pipeline:	Not reported
#2 Pipeline:	Not reported
#3 Pipeline:	Not reported
#1 Vessel >= 300 Tons:	Not reported
#2 Vessel >= 300 Tons:	Not reported
#3 Vessel >= 300 Tons:	Not reported
Evacs:	Not reported
Injuries:	Not reported
Fatals:	Not reported
Comments:	Not reported
Description:	Caller advised that plant operations from the heat of the day caused the release.
OES Incident Number:	2-0034
OES notification:	01/02/2002
OES Date:	Not reported
OES Time:	Not reported
<b>Date Completed:</b>	<b>Not reported</b>
Property Use:	Not reported
Agency Id Number:	Not reported
Agency Incident Number:	Not reported
Time Notified:	Not reported
Time Completed:	Not reported
Surrounding Area:	Not reported
Estimated Temperature:	Not reported
Property Management:	Not reported
More Than Two Substances Involved?:	Not reported
Resp Agency Personel # Of Decontaminated:	Not reported
Responding Agency Personel # Of Injuries:	Not reported
Responding Agency Personel # Of Fatalities:	Not reported
Others Number Of Decontaminated:	Not reported
Others Number Of Injuries:	Not reported
Others Number Of Fatalities:	Not reported
Vehicle Make/year:	Not reported
Vehicle License Number:	Not reported

Map ID  
Direction  
Distance  
Elevation

MAP FINDINGS

Site

Database(s)

EDR ID Number  
EPA ID Number

**CHEVRON RICHMOND REFINERY - RCRA/LNDISP/TANKS/TPCA/SLIC (Continued)**

**1001205644**

Vehicle State:	Not reported
Vehicle Id Number:	Not reported
CA DOT PUC/ICC Number:	Not reported
Company Name:	Not reported
Reporting Officer Name/ID:	Not reported
Report Date:	Not reported
Facility Telephone:	Not reported
Waterway Involved:	No
Waterway:	Not reported
Spill Site:	Not reported
Cleanup By:	Reporting Party
Containment:	Not reported
What Happened:	Not reported
Type:	Not reported
Measure:	Not reported
Other:	Not reported
Date/Time:	Not reported
Year:	2002
Agency:	Chevron
Incident Date:	1/2/2002 12:00:00 AM
Admin Agency:	Contra Costa County Health Services Dept.
Amount:	Not reported
Contained:	Yes
Site Type:	Refinery
E Date:	Not reported
Substance:	SO2
Gallons:	0.000000
Unknown:	0
Substance #2:	Not reported
Substance #3:	Not reported
Evacuations:	0
Number of Injuries:	0
Number of Fatalities:	0
#1 Pipeline:	Not reported
#2 Pipeline:	Not reported
#3 Pipeline:	Not reported
#1 Vessel >= 300 Tons:	Not reported
#2 Vessel >= 300 Tons:	Not reported
#3 Vessel >= 300 Tons:	Not reported
Evacs:	Not reported
Injuries:	Not reported
Fatals:	Not reported
Comments:	Not reported
Description:	Scheduled maintenance, that may cause a possible RQ.
OES Incident Number:	8-0327
OES notification:	01/25/1998
OES Date:	Not reported
OES Time:	Not reported
<b>Date Completed:</b>	<b>Not reported</b>
Property Use:	Not reported
Agency Id Number:	Not reported
Agency Incident Number:	Not reported
Time Notified:	Not reported
Time Completed:	Not reported
Surrounding Area:	Not reported

Map ID  
Direction  
Distance  
Elevation

MAP FINDINGS

Site

Database(s)

EDR ID Number  
EPA ID Number

**CHEVRON RICHMOND REFINERY - RCRA/LNDISP/TANKS/TPCA/SLIC (Continued)**

**1001205644**

Estimated Temperature:	Not reported
Property Management:	Not reported
More Than Two Substances Involved?:	Not reported
Resp Agency Personnel # Of Decontaminated:	Not reported
Responding Agency Personnel # Of Injuries:	Not reported
Responding Agency Personnel # Of Fatalities:	Not reported
Others Number Of Decontaminated:	Not reported
Others Number Of Injuries:	Not reported
Others Number Of Fatalities:	Not reported
Vehicle Make/year:	Not reported
Vehicle License Number:	Not reported
Vehicle State:	Not reported
Vehicle Id Number:	Not reported
CA DOT PUC/ICC Number:	Not reported
Company Name:	Not reported
Reporting Officer Name/ID:	Not reported
Report Date:	Not reported
Facility Telephone:	Not reported
Waterway Involved:	No
Waterway:	Not reported
Spill Site:	Not reported
Cleanup By:	none
Containment:	Not reported
What Happened:	Not reported
Type:	Not reported
Measure:	Not reported
Other:	Not reported
Date/Time:	Not reported
Year:	1998
Agency:	Chevron Refinery
Incident Date:	1/24/199812:00:00 AM
Admin Agency:	Contra Costa County Health Services Dept.
Amount:	Not reported
Contained:	Yes
Site Type:	Refinery
E Date:	Not reported
Substance:	SO2 & SO3
Gallons:	0.000000
Unknown:	0
Substance #2:	Not reported
Substance #3:	Not reported
Evacuations:	0
Number of Injuries:	0
Number of Fatalities:	0
#1 Pipeline:	Not reported
#2 Pipeline:	Not reported
#3 Pipeline:	Not reported
#1 Vessel >= 300 Tons:	Not reported
#2 Vessel >= 300 Tons:	Not reported
#3 Vessel >= 300 Tons:	Not reported
Evacs:	Not reported
Injuries:	Not reported
Fatals:	Not reported
Comments:	Not reported
Description:	A sour gas leak from a sour gas treatment plant to the safety flare which caused release.

Map ID  
Direction  
Distance  
Elevation

MAP FINDINGS

Site

Database(s)

EDR ID Number  
EPA ID Number

**CHEVRON RICHMOND REFINERY - RCRA/LNDISP/TANKS/TPCA/SLIC (Continued)**

**1001205644**

OES Incident Number:	0-5329
OES notification:	11/14/2000
OES Date:	Not reported
OES Time:	Not reported
<b>Date Completed:</b>	<b>Not reported</b>
Property Use:	Not reported
Agency Id Number:	Not reported
Agency Incident Number:	Not reported
Time Notified:	Not reported
Time Completed:	Not reported
Surrounding Area:	Not reported
Estimated Temperature:	Not reported
Property Management:	Not reported
More Than Two Substances Involved?:	Not reported
Resp Agncy Personel # Of Decontaminated:	Not reported
Responding Agency Personel # Of Injuries:	Not reported
Responding Agency Personel # Of Fatalities:	Not reported
Others Number Of Decontaminated:	Not reported
Others Number Of Injuries:	Not reported
Others Number Of Fatalities:	Not reported
Vehicle Make/year:	Not reported
Vehicle License Number:	Not reported
Vehicle State:	Not reported
Vehicle Id Number:	Not reported
CA DOT PUC/ICC Number:	Not reported
Company Name:	Not reported
Reporting Officer Name/ID:	Not reported
Report Date:	Not reported
Facility Telephone:	Not reported
Waterway Involved:	No
Waterway:	Not reported
Spill Site:	Not reported
Cleanup By:	N/A
Containment:	Not reported
What Happened:	Not reported
Type:	Not reported
Measure:	Not reported
Other:	Not reported
Date/Time:	Not reported
Year:	2000
Agency:	Chevron Refinery-Richmond
Incident Date:	11/13/200012:00:00 AM
Admin Agency:	Contra Costa County Health Services Dept.
Amount:	Not reported
Contained:	Yes
Site Type:	Refinery
E Date:	Not reported
Substance:	Nitrogen Oxide
Gallons:	0.000000
Pounds:	10.2
Unknown:	0
Substance #2:	Not reported
Substance #3:	Not reported
Evacuations:	0
Number of Injuries:	0
Number of Fatalities:	0
#1 Pipeline:	Not reported

Map ID  
Direction  
Distance  
Elevation

MAP FINDINGS

Site

Database(s)

EDR ID Number  
EPA ID Number

CHEVRON RICHMOND REFINERY - RCRA/LNDISP/TANKS/TPCA/SLIC (Continued)

1001205644

#2 Pipeline:	Not reported
#3 Pipeline:	Not reported
#1 Vessel >= 300 Tons:	Not reported
#2 Vessel >= 300 Tons:	Not reported
#3 Vessel >= 300 Tons:	Not reported
Evacs:	Not reported
Injuries:	Not reported
Fatals:	Not reported
Comments:	Not reported
Description:	The flare gas recovery compressor is shut down on high temperature valve due to high concentration of nitrogen in the system. The gasses in the relief system are being burnt at the flare and the product of that combustion has generated more than 10 pounds of NO, no impact on the public other than visual. Flare between 6-8'.
OES Incident Number:	3-5560
OES notification:	10/27/2003
OES Date:	Not reported
OES Time:	Not reported
<b>Date Completed:</b>	<b>Not reported</b>
Property Use:	Not reported
Agency Id Number:	Not reported
Agency Incident Number:	Not reported
Time Notified:	Not reported
Time Completed:	Not reported
Surrounding Area:	Not reported
Estimated Temperature:	Not reported
Property Management:	Not reported
More Than Two Substances Involved?:	Not reported
Resp Agncy Personel # Of Decontaminated:	Not reported
Responding Agency Personel # Of Injuries:	Not reported
Responding Agency Personel # Of Fatalities:	Not reported
Others Number Of Decontaminated:	Not reported
Others Number Of Injuries:	Not reported
Others Number Of Fatalities:	Not reported
Vehicle Make/year:	Not reported
Vehicle License Number:	Not reported
Vehicle State:	Not reported
Vehicle Id Number:	Not reported
CA DOT PUC/ICC Number:	Not reported
Company Name:	Not reported
Reporting Officer Name/ID:	Not reported
Report Date:	Not reported
Facility Telephone:	Not reported
Waterway Involved:	Not reported
Waterway:	Not reported
Spill Site:	Not reported
Cleanup By:	N/A
Containment:	Not reported
What Happened:	Not reported
Type:	Not reported
Measure:	Not reported
Other:	Not reported
Date/Time:	Not reported
Year:	2003



Map ID  
Direction  
Distance  
Elevation

MAP FINDINGS

Site

Database(s)

EDR ID Number  
EPA ID Number

**CHEVRON RICHMOND REFINERY - RCRA/LNDISP/TANKS/TPCA/SLIC (Continued)**

**1001205644**

Agency:	Chevron Richmond Refinery
Incident Date:	10/27/200312:00:00 AM
Admin Agency:	Contra Costa County Health Services Dept.
Amount:	Not reported
Contained:	Yes
Site Type:	Refinery
E Date:	Not reported
Substance:	Nitrogen Oxice
Gallons:	0.000000
Unknown:	0
Substance #2:	Not reported
Substance #3:	Not reported
Evacuations:	0
Number of Injuries:	0
Number of Fatalities:	0
#1 Pipeline:	Not reported
#2 Pipeline:	Not reported
#3 Pipeline:	Not reported
#1 Vessel >= 300 Tons:	Not reported
#2 Vessel >= 300 Tons:	Not reported
#3 Vessel >= 300 Tons:	Not reported
Evacs:	Not reported
Injuries:	Not reported
Fatals:	Not reported
Comments:	Not reported
Description:	POTENTIAL RELEASE: no release at this time.
OES Incident Number:	6-1138
OES notification:	02/23/2006
OES Date:	Not reported
OES Time:	Not reported
<b>Date Completed:</b>	<b>Not reported</b>
Property Use:	Not reported
Agency Id Number:	Not reported
Agency Incident Number:	Not reported
Time Notified:	Not reported
Time Completed:	Not reported
Surrounding Area:	Not reported
Estimated Temperature:	Not reported
Property Management:	Not reported
More Than Two Substances Involved?:	Not reported
Resp Agncy Personel # Of Decontaminated:	Not reported
Responding Agency Personel # Of Injuries:	Not reported
Responding Agency Personel # Of Fatalities:	Not reported
Others Number Of Decontaminated:	Not reported
Others Number Of Injuries:	Not reported
Others Number Of Fatalities:	Not reported
Vehicle Make/year:	Not reported
Vehicle License Number:	Not reported
Vehicle State:	Not reported
Vehicle Id Number:	Not reported
CA DOT PUC/ICC Number:	Not reported
Company Name:	Not reported
Reporting Officer Name/ID:	Not reported
Report Date:	Not reported
Facility Telephone:	Not reported
Waterway Involved:	Not reported

Map ID  
Direction  
Distance  
Elevation

MAP FINDINGS

Site

Database(s)

EDR ID Number  
EPA ID Number

**CHEVRON RICHMOND REFINERY - RCRA/LNDISP/TANKS/TPCA/SLIC (Continued)**

**1001205644**

Waterway:	Not reported
Spill Site:	Not reported
Cleanup By:	Reporting Party
Containment:	Not reported
What Happened:	Not reported
Type:	Not reported
Measure:	Not reported
Other:	Not reported
Date/Time:	Not reported
Year:	2006
Agency:	Chevron
Incident Date:	2/23/2006 12:00:00 AM
Admin Agency:	Contra Costa County Health Services Dept.
Amount:	Not reported
Contained:	Yes
Site Type:	Refinery
E Date:	Not reported
Substance:	Waxy Hydrocarbon
BBLS:	10
Gallons:	0.000000
Unknown:	0
Substance #2:	Not reported
Substance #3:	Not reported
Evacuations:	0
Number of Injuries:	0
Number of Fatalities:	0
#1 Pipeline:	Not reported
#2 Pipeline:	Not reported
#3 Pipeline:	Not reported
#1 Vessel >= 300 Tons:	Not reported
#2 Vessel >= 300 Tons:	Not reported
#3 Vessel >= 300 Tons:	Not reported
Evacs:	Not reported
Injuries:	Not reported
Fatals:	Not reported
Comments:	Not reported
Description:	Substance was released due to a process sewer manhole backed up caused by blockage.
OES Incident Number:	6-4578
OES notification:	08/02/2006
OES Date:	Not reported
OES Time:	Not reported
<b>Date Completed:</b>	<b>Not reported</b>
Property Use:	Not reported
Agency Id Number:	Not reported
Agency Incident Number:	Not reported
Time Notified:	Not reported
Time Completed:	Not reported
Surrounding Area:	Not reported
Estimated Temperature:	Not reported
Property Management:	Not reported
More Than Two Substances Involved?:	Not reported
Resp Agncy Personel # Of Decontaminated:	Not reported
Responding Agency Personel # Of Injuries:	Not reported
Responding Agency Personel # Of Fatalities:	Not reported
Others Number Of Decontaminated:	Not reported

Map ID  
Direction  
Distance  
Elevation

MAP FINDINGS

Site

Database(s)

EDR ID Number  
EPA ID Number

**CHEVRON RICHMOND REFINERY - RCRA/LNDISP/TANKS/TPCA/SLIC (Continued)**

**1001205644**

Others Number Of Injuries:	Not reported
Others Number Of Fatalities:	Not reported
Vehicle Make/year:	Not reported
Vehicle License Number:	Not reported
Vehicle State:	Not reported
Vehicle Id Number:	Not reported
CA DOT PUC/ICC Number:	Not reported
Company Name:	Not reported
Reporting Officer Name/ID:	Not reported
Report Date:	Not reported
Facility Telephone:	Not reported
Waterway Involved:	Not reported
Waterway:	Not reported
Spill Site:	Not reported
Cleanup By:	Rel to air
Containment:	Not reported
What Happened:	Not reported
Type:	Not reported
Measure:	Not reported
Other:	Not reported
Date/Time:	Not reported
Year:	2006
Agency:	Chevron
Incident Date:	8/2/2006 12:00:00 AM
Admin Agency:	Contra Costa County Health Services Dept.
Amount:	Not reported
Contained:	Yes
Site Type:	Refinery
E Date:	Not reported
Substance:	NO
Gallons:	0.000000
Unknown:	0
Substance #2:	Not reported
Substance #3:	Not reported
Evacuations:	0
Number of Injuries:	0
Number of Fatalities:	0
#1 Pipeline:	Not reported
#2 Pipeline:	Not reported
#3 Pipeline:	Not reported
#1 Vessel >= 300 Tons:	Not reported
#2 Vessel >= 300 Tons:	Not reported
#3 Vessel >= 300 Tons:	Not reported
Evacs:	Not reported
Injuries:	Not reported
Fatals:	Not reported
Comments:	Not reported
Description:	Lost our hydrogen recovery plant. Potential release, had related flaring to that event.
OES Incident Number:	1-3821
OES notification:	07/03/2001
OES Date:	Not reported
OES Time:	Not reported
<b>Date Completed:</b>	<b>Not reported</b>
Property Use:	Not reported
Agency Id Number:	Not reported

Map ID  
Direction  
Distance  
Elevation

MAP FINDINGS

Site

Database(s)

EDR ID Number  
EPA ID Number

**CHEVRON RICHMOND REFINERY - RCRA/LNDISP/TANKS/TPCA/SLIC (Continued)**

**1001205644**

Agency Incident Number:	Not reported
Time Notified:	Not reported
Time Completed:	Not reported
Surrounding Area:	Not reported
Estimated Temperature:	Not reported
Property Management:	Not reported
More Than Two Substances Involved?:	Not reported
Resp Agency Personel # Of Decontaminated:	Not reported
Responding Agency Personel # Of Injuries:	Not reported
Responding Agency Personel # Of Fatalities:	Not reported
Others Number Of Decontaminated:	Not reported
Others Number Of Injuries:	Not reported
Others Number Of Fatalities:	Not reported
Vehicle Make/year:	Not reported
Vehicle License Number:	Not reported
Vehicle State:	Not reported
Vehicle Id Number:	Not reported
CA DOT PUC/ICC Number:	Not reported
Company Name:	Not reported
Reporting Officer Name/ID:	Not reported
Report Date:	Not reported
Facility Telephone:	Not reported
Waterway Involved:	No
Waterway:	Not reported
Spill Site:	Not reported
Cleanup By:	Reporting Party
Containment:	Not reported
What Happened:	Not reported
Type:	Not reported
Measure:	Not reported
Other:	Not reported
Date/Time:	Not reported
Year:	2001
Agency:	Chevron
Incident Date:	7/3/200112:00:00 AM
Admin Agency:	Contra Costa County Health Services Dept.
Amount:	Not reported
Contained:	No
Site Type:	Refinery
E Date:	Not reported
Substance:	NOSO2
Unknown:	0.000000
Substance #2:	Not reported
Substance #3:	Not reported
Evacuations:	0
Number of Injuries:	0
Number of Fatalities:	0
#1 Pipeline:	Not reported
#2 Pipeline:	Not reported
#3 Pipeline:	Not reported
#1 Vessel >= 300 Tons:	Not reported
#2 Vessel >= 300 Tons:	Not reported
#3 Vessel >= 300 Tons:	Not reported
Evacs:	Not reported
Injuries:	Not reported
Fatals:	Not reported
Comments:	Not reported

Map ID  
Direction  
Distance  
Elevation

MAP FINDINGS

Site

Database(s)

EDR ID Number  
EPA ID Number

**CHEVRON RICHMOND REFINERY - RCRA/LNDISP/TANKS/TPCA/SLIC (Continued)**

**1001205644**

Description:	Possible RQ heat of the day related issues cutting feed to delay the problem.
OES Incident Number:	1-3011
OES notification:	05/24/2001
OES Date:	Not reported
OES Time:	Not reported
<b>Date Completed:</b>	<b>Not reported</b>
Property Use:	Not reported
Agency Id Number:	Not reported
Agency Incident Number:	Not reported
Time Notified:	Not reported
Time Completed:	Not reported
Surrounding Area:	Not reported
Estimated Temperature:	Not reported
Property Management:	Not reported
More Than Two Substances Involved?:	Not reported
Resp Agncy Personel # Of Decontaminated:	Not reported
Responding Agency Personel # Of Injuries:	Not reported
Responding Agency Personel # Of Fatalities:	Not reported
Others Number Of Decontaminated:	Not reported
Others Number Of Injuries:	Not reported
Others Number Of Fatalities:	Not reported
Vehicle Make/year:	Not reported
Vehicle License Number:	Not reported
Vehicle State:	Not reported
Vehicle Id Number:	Not reported
CA DOT PUC/ICC Number:	Not reported
Company Name:	Not reported
Reporting Officer Name/ID:	Not reported
Report Date:	Not reported
Facility Telephone:	Not reported
Waterway Involved:	No
Waterway:	Not reported
Spill Site:	Not reported
Cleanup By:	Reporting Party
Containment:	Not reported
What Happened:	Not reported
Type:	Not reported
Measure:	Not reported
Other:	Not reported
Date/Time:	Not reported
Year:	2001
Agency:	Chevron
Incident Date:	5/24/2001 12:00:00 AM
Admin Agency:	Contra Costa County Health Services Dept.
Amount:	Not reported
Contained:	Yes
Site Type:	Refinery
E Date:	Not reported
Substance:	H3PO4HC
Unknown:	0.000000
Substance #2:	Not reported
Substance #3:	Not reported
Evacuations:	0
Number of Injuries:	0
Number of Fatalities:	0

Map ID  
 Direction  
 Distance  
 Elevation

MAP FINDINGS

Site

Database(s)

EDR ID Number  
 EPA ID Number

CHEVRON RICHMOND REFINERY - RCRA/LNDISP/TANKS/TPCA/SLIC (Continued)

1001205644

#1 Pipeline:	Not reported
#2 Pipeline:	Not reported
#3 Pipeline:	Not reported
#1 Vessel >= 300 Tons:	Not reported
#2 Vessel >= 300 Tons:	Not reported
#3 Vessel >= 300 Tons:	Not reported
Evacs:	Not reported
Injuries:	Not reported
Fatals:	Not reported
Comments:	Not reported
Description:	The poly plant packing blew out a valve causing the chemical and vapor to be released.
OES Incident Number:	1-3011
OES notification:	05/24/2001
OES Date:	Not reported
OES Time:	Not reported
<b>Date Completed:</b>	<b>Not reported</b>
Property Use:	Not reported
Agency Id Number:	Not reported
Agency Incident Number:	Not reported
Time Notified:	Not reported
Time Completed:	Not reported
Surrounding Area:	Not reported
Estimated Temperature:	Not reported
Property Management:	Not reported
More Than Two Substances Involved?:	Not reported
Resp Agncy Personel # Of Decontaminated:	Not reported
Responding Agency Personel # Of Injuries:	Not reported
Responding Agency Personel # Of Fatalities:	Not reported
Others Number Of Decontaminated:	Not reported
Others Number Of Injuries:	Not reported
Others Number Of Fatalities:	Not reported
Vehicle Make/year:	Not reported
Vehicle License Number:	Not reported
Vehicle State:	Not reported
Vehicle Id Number:	Not reported
CA DOT PUC/ICC Number:	Not reported
Company Name:	Not reported
Reporting Officer Name/ID:	Not reported
Report Date:	Not reported
Facility Telephone:	Not reported
Waterway Involved:	No
Waterway:	Not reported
Spill Site:	Not reported
Cleanup By:	Reporting Party
Containment:	Not reported
What Happened:	Not reported
Type:	Not reported
Measure:	Not reported
Other:	Not reported
Date/Time:	Not reported
Year:	2001
Agency:	Chevron
Incident Date:	5/24/2001 12:00:00 AM
Admin Agency:	Contra Costa County Health Services Dept.
Amount:	Not reported

Map ID  
Direction  
Distance  
Elevation

MAP FINDINGS

Site

Database(s)

EDR ID Number  
EPA ID Number

CHEVRON RICHMOND REFINERY - RCRA/LNDISP/TANKS/TPCA/SLIC (Continued)

1001205644

Contained:	Yes
Site Type:	Refinery
E Date:	Not reported
Substance:	H3PO4HC
Unknown:	0.000000
Substance #2:	Not reported
Substance #3:	Not reported
Evacuations:	0
Number of Injuries:	0
Number of Fatalities:	0
#1 Pipeline:	Not reported
#2 Pipeline:	Not reported
#3 Pipeline:	Not reported
#1 Vessel >= 300 Tons:	Not reported
#2 Vessel >= 300 Tons:	Not reported
#3 Vessel >= 300 Tons:	Not reported
Evacs:	Not reported
Injuries:	Not reported
Fatals:	Not reported
Comments:	Not reported
Description:	The poly plant packing blew out a valve causing the chemical and vapor to be released.
OES Incident Number:	0-3292
OES notification:	07/24/2000
OES Date:	Not reported
OES Time:	Not reported
<b>Date Completed:</b>	<b>Not reported</b>
Property Use:	Not reported
Agency Id Number:	Not reported
Agency Incident Number:	Not reported
Time Notified:	Not reported
Time Completed:	Not reported
Surrounding Area:	Not reported
Estimated Temperature:	Not reported
Property Management:	Not reported
More Than Two Substances Involved?:	Not reported
Resp Agncy Personel # Of Decontaminated:	Not reported
Responding Agency Personel # Of Injuries:	Not reported
Responding Agency Personel # Of Fatalities:	Not reported
Others Number Of Decontaminated:	Not reported
Others Number Of Injuries:	Not reported
Others Number Of Fatalities:	Not reported
Vehicle Make/year:	Not reported
Vehicle License Number:	Not reported
Vehicle State:	Not reported
Vehicle Id Number:	Not reported
CA DOT PUC/ICC Number:	Not reported
Company Name:	Not reported
Reporting Officer Name/ID:	Not reported
Report Date:	Not reported
Facility Telephone:	Not reported
Waterway Involved:	No
Waterway:	Not reported
Spill Site:	Not reported
Cleanup By:	Reporting Party
Containment:	Not reported

Map ID  
Direction  
Distance  
Elevation

MAP FINDINGS

Site

Database(s)

EDR ID Number  
EPA ID Number

CHEVRON RICHMOND REFINERY - RCRA/LNDISP/TANKS/TPCA/SLIC (Continued)

1001205644

What Happened:	Not reported
Type:	Not reported
Measure:	Not reported
Other:	Not reported
Date/Time:	Not reported
Year:	2000
Agency:	Chevron Refinery
Incident Date:	7/24/200012:00:00 AM
Admin Agency:	Contra Costa County Health Services Dept.
Amount:	Not reported
Contained:	Yes
Site Type:	Refinery
E Date:	Not reported
Substance:	Recovered Oil
BBLs:	50
Gallons:	0.000000
Unknown:	0
Substance #2:	Not reported
Substance #3:	Not reported
Evacuations:	0
Number of Injuries:	0
Number of Fatalities:	0
#1 Pipeline:	Not reported
#2 Pipeline:	Not reported
#3 Pipeline:	Not reported
#1 Vessel >= 300 Tons:	Not reported
#2 Vessel >= 300 Tons:	Not reported
#3 Vessel >= 300 Tons:	Not reported
Evacs:	Not reported
Injuries:	Not reported
Fatals:	Not reported
Comments:	Not reported
Description:	A transfer line to a flow separator flow splitter leaked. Fifty Bbls of oil were spilled within the refinery.
OES Incident Number:	7-4524
OES notification:	07/28/2007
OES Date:	Not reported
OES Time:	Not reported
<b>Date Completed:</b>	<b>Not reported</b>
Property Use:	Not reported
Agency Id Number:	Not reported
Agency Incident Number:	Not reported
Time Notified:	Not reported
Time Completed:	Not reported
Surrounding Area:	Not reported
Estimated Temperature:	Not reported
Property Management:	Not reported
More Than Two Substances Involved?:	Not reported
Resp Agncy Personel # Of Decontaminated:	Not reported
Responding Agency Personel # Of Injuries:	Not reported
Responding Agency Personel # Of Fatalities:	Not reported
Others Number Of Decontaminated:	Not reported
Others Number Of Injuries:	Not reported
Others Number Of Fatalities:	Not reported
Vehicle Make/year:	Not reported



Map ID  
 Direction  
 Distance  
 Elevation

MAP FINDINGS

Site

Database(s)

EDR ID Number  
 EPA ID Number

**CHEVRON RICHMOND REFINERY - RCRA/LNDISP/TANKS/TPCA/SLIC (Continued)**

**1001205644**

Vehicle License Number:	Not reported
Vehicle State:	Not reported
Vehicle Id Number:	Not reported
CA DOT PUC/ICC Number:	Not reported
Company Name:	Not reported
Reporting Officer Name/ID:	Not reported
Report Date:	Not reported
Facility Telephone:	Not reported
Waterway Involved:	Not reported
Waterway:	Not reported
Spill Site:	Not reported
Cleanup By:	Reporting Party
Containment:	Not reported
What Happened:	Not reported
Type:	Not reported
Measure:	Not reported
Other:	Not reported
Date/Time:	Not reported
Year:	2007
Agency:	Chevron Oil
Incident Date:	7/27/2007 12:00:00 AM
Admin Agency:	Contra Costa County Health Services Dept.
Amount:	Not reported
Contained:	Yes
Site Type:	Refinery
E Date:	Not reported
Substance:	SO2
Gallons:	0.000000
Unknown:	0
Substance #2:	Not reported
Substance #3:	Not reported
Evacuations:	0
Number of Injuries:	0
Number of Fatalities:	0
#1 Pipeline:	Not reported
#2 Pipeline:	Not reported
#3 Pipeline:	Not reported
#1 Vessel >= 300 Tons:	Not reported
#2 Vessel >= 300 Tons:	Not reported
#3 Vessel >= 300 Tons:	Not reported
Evacs:	Not reported
Injuries:	Not reported
Fatals:	Not reported
Comments:	Not reported
Description:	POTENTIAL RELEASE-Instrumination problem at a sulphur train.
OES Incident Number:	9-5314
OES notification:	12/16/1999
OES Date:	Not reported
OES Time:	Not reported
<b>Date Completed:</b>	<b>Not reported</b>
Property Use:	Not reported
Agency Id Number:	Not reported
Agency Incident Number:	Not reported
Time Notified:	Not reported
Time Completed:	Not reported

Map ID  
Direction  
Distance  
Elevation

MAP FINDINGS

Site

Database(s)

EDR ID Number  
EPA ID Number

**CHEVRON RICHMOND REFINERY - RCRA/LNDISP/TANKS/TPCA/SLIC (Continued)**

**1001205644**

Surrounding Area:	Not reported
Estimated Temperature:	Not reported
Property Management:	Not reported
More Than Two Substances Involved?:	Not reported
Resp Agency Personel # Of Decontaminated:	Not reported
Responding Agency Personel # Of Injuries:	Not reported
Responding Agency Personel # Of Fatalities:	Not reported
Others Number Of Decontaminated:	Not reported
Others Number Of Injuries:	Not reported
Others Number Of Fatalities:	Not reported
Vehicle Make/year:	Not reported
Vehicle License Number:	Not reported
Vehicle State:	Not reported
Vehicle Id Number:	Not reported
CA DOT PUC/ICC Number:	Not reported
Company Name:	Not reported
Reporting Officer Name/ID:	Not reported
Report Date:	Not reported
Facility Telephone:	Not reported
Waterway Involved:	No
Waterway:	Not reported
Spill Site:	Not reported
Cleanup By:	Reporting Party
Containment:	Not reported
What Happened:	Not reported
Type:	Not reported
Measure:	Not reported
Other:	Not reported
Date/Time:	Not reported
Year:	1999
Agency:	Richmond Refinery
Incident Date:	12/16/199912:00:00 AM
Admin Agency:	Contra Costa County Health Services Dept.
Amount:	Not reported
Contained:	Yes
Site Type:	Refinery
E Date:	Not reported
Substance:	Gasoline
BBLS:	2
Unknown:	0
Substance #2:	Not reported
Substance #3:	Not reported
Evacuations:	0
Number of Injuries:	0
Number of Fatalities:	0
#1 Pipeline:	Not reported
#2 Pipeline:	Not reported
#3 Pipeline:	Not reported
#1 Vessel >= 300 Tons:	Not reported
#2 Vessel >= 300 Tons:	Not reported
#3 Vessel >= 300 Tons:	Not reported
Evacs:	Not reported
Injuries:	Not reported
Fatals:	Not reported
Comments:	Not reported
Description:	A sump pump failed, allowing the gasoline to overflow the sump. One barrel has been recovered

Map ID  
Direction  
Distance  
Elevation

MAP FINDINGS

Site

Database(s)

EDR ID Number  
EPA ID Number

CHEVRON RICHMOND REFINERY - RCRA/LNDISP/TANKS/TPCA/SLIC (Continued)

1001205644

and one barrel went in to soil. Remediation is in progress.

OES Incident Number:	1-3736
OES notification:	06/22/2011
OES Date:	Not reported
OES Time:	Not reported
<b>Date Completed:</b>	<b>Not reported</b>
Property Use:	Not reported
Agency Id Number:	Not reported
Agency Incident Number:	Not reported
Time Notified:	Not reported
Time Completed:	Not reported
Surrounding Area:	Not reported
Estimated Temperature:	Not reported
Property Management:	Not reported
More Than Two Substances Involved?:	Not reported
Resp Agncy Personel # Of Decontaminated:	Not reported
Responding Agency Personel # Of Injuries:	Not reported
Responding Agency Personel # Of Fatalities:	Not reported
Others Number Of Decontaminated:	Not reported
Others Number Of Injuries:	Not reported
Others Number Of Fatalities:	Not reported
Vehicle Make/year:	Not reported
Vehicle License Number:	Not reported
Vehicle State:	Not reported
Vehicle Id Number:	Not reported
CA DOT PUC/ICC Number:	Not reported
Company Name:	Not reported
Reporting Officer Name/ID:	Not reported
Report Date:	Not reported
Facility Telephone:	Not reported
Waterway Involved:	No
Waterway:	Not reported
Spill Site:	Refinery
Cleanup By:	None
Containment:	Not reported
What Happened:	Not reported
Type:	Not reported
Measure:	Lbs.
Other:	Not reported
Date/Time:	2218
Year:	2011
Agency:	Chevron - Richmond
Incident Date:	6/21/2011
Admin Agency:	Contra Costa County Health Services Department
Amount:	Not reported
Contained:	Yes
Site Type:	Not reported
E Date:	Not reported
Substance:	Sulfur Dioxide
Quantity Released:	945
Unknown:	Not reported
Substance #2:	Not reported
Substance #3:	Not reported
Evacuations:	Not reported
Number of Injuries:	Not reported

Map ID  
Direction  
Distance  
Elevation

MAP FINDINGS

Site

Database(s)

EDR ID Number  
EPA ID Number

CHEVRON RICHMOND REFINERY - RCRA/LNDISP/TANKS/TPCA/SLIC (Continued)

1001205644

Number of Fatalities:	Not reported
#1 Pipeline:	Not reported
#2 Pipeline:	Not reported
#3 Pipeline:	Not reported
#1 Vessel >= 300 Tons:	Not reported
#2 Vessel >= 300 Tons:	Not reported
#3 Vessel >= 300 Tons:	Not reported
Evacs:	Not reported
Injuries:	Not reported
Fatals:	Not reported
Comments:	Not reported
Description:	RP states that a flaring event exceeded the reportable quantity of 500 lbs and is estimated to be 945 lbs.
OES Incident Number:	6-5198
OES notification:	08/31/2006
OES Date:	Not reported
OES Time:	Not reported
<b>Date Completed:</b>	<b>Not reported</b>
Property Use:	Not reported
Agency Id Number:	Not reported
Agency Incident Number:	Not reported
Time Notified:	Not reported
Time Completed:	Not reported
Surrounding Area:	Not reported
Estimated Temperature:	Not reported
Property Management:	Not reported
More Than Two Substances Involved?:	Not reported
Resp Agncy Personel # Of Decontaminated:	Not reported
Responding Agency Personel # Of Injuries:	Not reported
Responding Agency Personel # Of Fatalities:	Not reported
Others Number Of Decontaminated:	Not reported
Others Number Of Injuries:	Not reported
Others Number Of Fatalities:	Not reported
Vehicle Make/year:	Not reported
Vehicle License Number:	Not reported
Vehicle State:	Not reported
Vehicle Id Number:	Not reported
CA DOT PUC/ICC Number:	Not reported
Company Name:	Not reported
Reporting Officer Name/ID:	Not reported
Report Date:	Not reported
Facility Telephone:	Not reported
Waterway Involved:	Not reported
Waterway:	Not reported
Spill Site:	Not reported
Cleanup By:	Unknown
Containment:	Not reported
What Happened:	Not reported
Type:	Not reported
Measure:	Not reported
Other:	Not reported
Date/Time:	Not reported
Year:	2006
Agency:	Chevron-Texaco Refinery
Incident Date:	8/31/2006 12:00:00 AM

Map ID  
 Direction  
 Distance  
 Elevation

MAP FINDINGS

Site

Database(s)

EDR ID Number  
 EPA ID Number

**CHEVRON RICHMOND REFINERY - RCRA/LNDISP/TANKS/TPCA/SLIC (Continued)**

**1001205644**

Admin Agency:	Contra Costa County Health Services Dept.
Amount:	Not reported
Contained:	No
Site Type:	Refinery
E Date:	Not reported
Substance:	NO
Gallons:	0.000000
Unknown:	0
Substance #2:	Not reported
Substance #3:	Not reported
Evacuations:	0
Number of Injuries:	0
Number of Fatalities:	0
#1 Pipeline:	Not reported
#2 Pipeline:	Not reported
#3 Pipeline:	Not reported
#1 Vessel >= 300 Tons:	Not reported
#2 Vessel >= 300 Tons:	Not reported
#3 Vessel >= 300 Tons:	Not reported
Evacs:	Not reported
Injuries:	Not reported
Fatals:	Not reported
Comments:	Not reported
Description:	Loss of RK1171 vent gas compressor, equipment malfunction.
OES Incident Number:	3-6023
OES notification:	11/20/2003
OES Date:	Not reported
OES Time:	Not reported
<b>Date Completed:</b>	<b>Not reported</b>
Property Use:	Not reported
Agency Id Number:	Not reported
Agency Incident Number:	Not reported
Time Notified:	Not reported
Time Completed:	Not reported
Surrounding Area:	Not reported
Estimated Temperature:	Not reported
Property Management:	Not reported
More Than Two Substances Involved?:	Not reported
Resp Agency Personel # Of Decontaminated:	Not reported
Responding Agency Personel # Of Injuries:	Not reported
Responding Agency Personel # Of Fatalities:	Not reported
Others Number Of Decontaminated:	Not reported
Others Number Of Injuries:	Not reported
Others Number Of Fatalities:	Not reported
Vehicle Make/year:	Not reported
Vehicle License Number:	Not reported
Vehicle State:	Not reported
Vehicle Id Number:	Not reported
CA DOT PUC/ICC Number:	Not reported
Company Name:	Not reported
Reporting Officer Name/ID:	Not reported
Report Date:	Not reported
Facility Telephone:	Not reported
Waterway Involved:	Not reported
Waterway:	Not reported

Map ID  
Direction  
Distance  
Elevation

MAP FINDINGS

Site

Database(s)

EDR ID Number  
EPA ID Number

CHEVRON RICHMOND REFINERY - RCRA/LNDISP/TANKS/TPCA/SLIC (Continued)

1001205644

Spill Site:	Not reported
Cleanup By:	Reporting Party
Containment:	Not reported
What Happened:	Not reported
Type:	Not reported
Measure:	Not reported
Other:	Not reported
Date/Time:	Not reported
Year:	2003
Agency:	Chevron
Incident Date:	11/19/200312:00:00 AM
Admin Agency:	Contra Costa County Health Services Dept.
Amount:	Not reported
Contained:	Yes
Site Type:	Refinery
E Date:	Not reported
Substance:	NO
Gallons:	0.000000
Pounds:	60
Unknown:	0
Substance #2:	Not reported
Substance #3:	Not reported
Evacuations:	0
Number of Injuries:	0
Number of Fatalities:	0
#1 Pipeline:	Not reported
#2 Pipeline:	Not reported
#3 Pipeline:	Not reported
#1 Vessel >= 300 Tons:	Not reported
#2 Vessel >= 300 Tons:	Not reported
#3 Vessel >= 300 Tons:	Not reported
Evacs:	Not reported
Injuries:	Not reported
Fatals:	Not reported
Comments:	Not reported
Description:	A planned maintenance shutdown caused at release. This is a continuing release report 01-4044
OES Incident Number:	2-2471
OES notification:	05/06/2002
OES Date:	Not reported
OES Time:	Not reported
<b>Date Completed:</b>	<b>Not reported</b>
Property Use:	Not reported
Agency Id Number:	Not reported
Agency Incident Number:	Not reported
Time Notified:	Not reported
Time Completed:	Not reported
Surrounding Area:	Not reported
Estimated Temperature:	Not reported
Property Management:	Not reported
More Than Two Substances Involved?:	Not reported
Resp Agency Personel # Of Decontaminated:	Not reported
Responding Agency Personel # Of Injuries:	Not reported
Responding Agency Personel # Of Fatalities:	Not reported
Others Number Of Decontaminated:	Not reported
Others Number Of Injuries:	Not reported

Map ID  
Direction  
Distance  
Elevation

MAP FINDINGS

Site

Database(s)

EDR ID Number  
EPA ID Number

**CHEVRON RICHMOND REFINERY - RCRA/LNDISP/TANKS/TPCA/SLIC (Continued)**

**1001205644**

Others Number Of Fatalities:	Not reported
Vehicle Make/year:	Not reported
Vehicle License Number:	Not reported
Vehicle State:	Not reported
Vehicle Id Number:	Not reported
CA DOT PUC/ICC Number:	Not reported
Company Name:	Not reported
Reporting Officer Name/ID:	Not reported
Report Date:	Not reported
Facility Telephone:	Not reported
Waterway Involved:	No
Waterway:	Not reported
Spill Site:	Not reported
Cleanup By:	none necessary
Containment:	Not reported
What Happened:	Not reported
Type:	Not reported
Measure:	Not reported
Other:	Not reported
Date/Time:	Not reported
Year:	2002
Agency:	Chevron
Incident Date:	5/6/200212:00:00 AM
Admin Agency:	Contra Costa County Health Services Dept.
Amount:	Not reported
Contained:	Yes
Site Type:	Refinery
E Date:	Not reported
Substance:	SO2
Gallons:	0.000000
Unknown:	0
Substance #2:	Not reported
Substance #3:	Not reported
Evacuations:	0
Number of Injuries:	0
Number of Fatalities:	0
#1 Pipeline:	Not reported
#2 Pipeline:	Not reported
#3 Pipeline:	Not reported
#1 Vessel >= 300 Tons:	Not reported
#2 Vessel >= 300 Tons:	Not reported
#3 Vessel >= 300 Tons:	Not reported
Evacs:	Not reported
Injuries:	Not reported
Fatals:	Not reported
Comments:	Not reported
Description:	Possible release of a reportable quantity of SO2. They are conducting an investigation. The release occurred while they were putting a new flare in service.
OES Incident Number:	12-4477
OES notification:	08/01/2012
OES Date:	Not reported
OES Time:	Not reported
<b>Date Completed:</b>	<b>Not reported</b>
Property Use:	Not reported

Map ID  
Direction  
Distance  
Elevation

MAP FINDINGS

Site

Database(s)

EDR ID Number  
EPA ID Number

**CHEVRON RICHMOND REFINERY - RCRA/LNDISP/TANKS/TPCA/SLIC (Continued)**

**1001205644**

Agency Id Number:	Not reported
Agency Incident Number:	Not reported
Time Notified:	Not reported
Time Completed:	Not reported
Surrounding Area:	Not reported
Estimated Temperature:	Not reported
Property Management:	Not reported
More Than Two Substances Involved?:	Not reported
Resp Agency Personel # Of Decontaminated:	Not reported
Responding Agency Personel # Of Injuries:	Not reported
Responding Agency Personel # Of Fatalities:	Not reported
Others Number Of Decontaminated:	Not reported
Others Number Of Injuries:	Not reported
Others Number Of Fatalities:	Not reported
Vehicle Make/year:	Not reported
Vehicle License Number:	Not reported
Vehicle State:	Not reported
Vehicle Id Number:	Not reported
CA DOT PUC/ICC Number:	Not reported
Company Name:	Not reported
Reporting Officer Name/ID:	Not reported
Report Date:	Not reported
Facility Telephone:	Not reported
Waterway Involved:	No
Waterway:	Not reported
Spill Site:	Refinery
Cleanup By:	N/A
Containment:	Not reported
What Happened:	Not reported
Type:	Not reported
Measure:	Lbs.
Other:	Not reported
Date/Time:	1056
Year:	2012
Agency:	Chevron
Incident Date:	8/1/2012
Admin Agency:	Contra Costa County Health Services Department
Amount:	Not reported
Contained:	No
Site Type:	Not reported
E Date:	Not reported
Substance:	Sulfur Dioxide
Quantity Released:	Unk
Unknown:	Not reported
Substance #2:	Not reported
Substance #3:	Not reported
Evacuations:	Not reported
Number of Injuries:	Not reported
Number of Fatalities:	Not reported
#1 Pipeline:	Not reported
#2 Pipeline:	Not reported
#3 Pipeline:	Not reported
#1 Vessel >= 300 Tons:	Not reported
#2 Vessel >= 300 Tons:	Not reported
#3 Vessel >= 300 Tons:	Not reported
Evacs:	Not reported
Injuries:	Not reported



Map ID  
Direction  
Distance  
Elevation

MAP FINDINGS

Site

Database(s)

EDR ID Number  
EPA ID Number

**CHEVRON RICHMOND REFINERY - RCRA/LNDISP/TANKS/TPCA/SLIC (Continued)**

**1001205644**

Fatals:	Not reported
Comments:	Not reported
Description:	This is a potential release, with amounts to be reported later. A compressor went off line causing this flaring event. No impact to the community at this time.
OES Incident Number:	9-0869
OES notification:	02/24/1999
OES Date:	Not reported
OES Time:	Not reported
<b>Date Completed:</b>	<b>Not reported</b>
Property Use:	Not reported
Agency Id Number:	Not reported
Agency Incident Number:	Not reported
Time Notified:	Not reported
Time Completed:	Not reported
Surrounding Area:	Not reported
Estimated Temperature:	Not reported
Property Management:	Not reported
More Than Two Substances Involved?:	Not reported
Resp Agncy Personel # Of Decontaminated:	Not reported
Responding Agency Personel # Of Injuries:	Not reported
Responding Agency Personel # Of Fatalities:	Not reported
Others Number Of Decontaminated:	Not reported
Others Number Of Injuries:	Not reported
Others Number Of Fatalities:	Not reported
Vehicle Make/year:	Not reported
Vehicle License Number:	Not reported
Vehicle State:	Not reported
Vehicle Id Number:	Not reported
CA DOT PUC/ICC Number:	Not reported
Company Name:	Not reported
Reporting Officer Name/ID:	Not reported
Report Date:	Not reported
Facility Telephone:	Not reported
Waterway Involved:	No
Waterway:	Not reported
Spill Site:	Not reported
Cleanup By:	Reporting Party
Containment:	Not reported
What Happened:	Not reported
Type:	Not reported
Measure:	Not reported
Other:	Not reported
Date/Time:	Not reported
Year:	1999
Agency:	Chevron
Incident Date:	2/23/199912:00:00 AM
Admin Agency:	Contra Costa County Health Services Dept.
Amount:	Not reported
Contained:	Yes
Site Type:	Refinery
E Date:	Not reported
Substance:	Diesel
BBLs:	2
Unknown:	0

Map ID  
Direction  
Distance  
Elevation

MAP FINDINGS

Site

Database(s)

EDR ID Number  
EPA ID Number

CHEVRON RICHMOND REFINERY - RCRA/LNDISP/TANKS/TPCA/SLIC (Continued)

1001205644

Substance #2:	Not reported
Substance #3:	Not reported
Evacuations:	0
Number of Injuries:	0
Number of Fatalities:	0
#1 Pipeline:	Not reported
#2 Pipeline:	Not reported
#3 Pipeline:	Not reported
#1 Vessel >= 300 Tons:	Not reported
#2 Vessel >= 300 Tons:	Not reported
#3 Vessel >= 300 Tons:	Not reported
Evacs:	Not reported
Injuries:	Not reported
Fatals:	Not reported
Comments:	Not reported
Description:	Flange leak
OES Incident Number:	2-3303
OES notification:	06/15/2002
OES Date:	Not reported
OES Time:	Not reported
<b>Date Completed:</b>	<b>Not reported</b>
Property Use:	Not reported
Agency Id Number:	Not reported
Agency Incident Number:	Not reported
Time Notified:	Not reported
Time Completed:	Not reported
Surrounding Area:	Not reported
Estimated Temperature:	Not reported
Property Management:	Not reported
More Than Two Substances Involved?:	Not reported
Resp Agency Personel # Of Decontaminated:	Not reported
Responding Agency Personel # Of Injuries:	Not reported
Responding Agency Personel # Of Fatalities:	Not reported
Others Number Of Decontaminated:	Not reported
Others Number Of Injuries:	Not reported
Others Number Of Fatalities:	Not reported
Vehicle Make/year:	Not reported
Vehicle License Number:	Not reported
Vehicle State:	Not reported
Vehicle Id Number:	Not reported
CA DOT PUC/ICC Number:	Not reported
Company Name:	Not reported
Reporting Officer Name/ID:	Not reported
Report Date:	Not reported
Facility Telephone:	Not reported
Waterway Involved:	No
Waterway:	Not reported
Spill Site:	Not reported
Cleanup By:	N/A
Containment:	Not reported
What Happened:	Not reported
Type:	Not reported
Measure:	Not reported
Other:	Not reported
Date/Time:	Not reported
Year:	2002

Map ID  
Direction  
Distance  
Elevation

MAP FINDINGS

Site

Database(s)

EDR ID Number  
EPA ID Number

**CHEVRON RICHMOND REFINERY - RCRA/LNDISP/TANKS/TPCA/SLIC (Continued)**

**1001205644**

Agency:	Chevron
Incident Date:	6/15/2002 12:00:00 AM
Admin Agency:	Contra Costa County Health Services Dept.
Amount:	Not reported
Contained:	Yes
Site Type:	Refinery
E Date:	Not reported
Substance:	Nitrus Oxide
Gallons:	0.000000
Unknown:	0
Substance #2:	Not reported
Substance #3:	Not reported
Evacuations:	0
Number of Injuries:	0
Number of Fatalities:	0
#1 Pipeline:	Not reported
#2 Pipeline:	Not reported
#3 Pipeline:	Not reported
#1 Vessel >= 300 Tons:	Not reported
#2 Vessel >= 300 Tons:	Not reported
#3 Vessel >= 300 Tons:	Not reported
Evacs:	Not reported
Injuries:	Not reported
Fatals:	Not reported
Comments:	Not reported
Description:	There will be a possible release due to over pressuring of the system.
OES Incident Number:	2-3558
OES notification:	06/29/2002
OES Date:	Not reported
OES Time:	Not reported
<b>Date Completed:</b>	<b>Not reported</b>
Property Use:	Not reported
Agency Id Number:	Not reported
Agency Incident Number:	Not reported
Time Notified:	Not reported
Time Completed:	Not reported
Surrounding Area:	Not reported
Estimated Temperature:	Not reported
Property Management:	Not reported
More Than Two Substances Involved?:	Not reported
Resp Agncy Personel # Of Decontaminated:	Not reported
Responding Agency Personel # Of Injuries:	Not reported
Responding Agency Personel # Of Fatalities:	Not reported
Others Number Of Decontaminated:	Not reported
Others Number Of Injuries:	Not reported
Others Number Of Fatalities:	Not reported
Vehicle Make/year:	Not reported
Vehicle License Number:	Not reported
Vehicle State:	Not reported
Vehicle Id Number:	Not reported
CA DOT PUC/ICC Number:	Not reported
Company Name:	Not reported
Reporting Officer Name/ID:	Not reported
Report Date:	Not reported
Facility Telephone:	Not reported

Map ID  
Direction  
Distance  
Elevation

MAP FINDINGS

Site

Database(s)

EDR ID Number  
EPA ID Number

**CHEVRON RICHMOND REFINERY - RCRA/LNDISP/TANKS/TPCA/SLIC (Continued)**

**1001205644**

Waterway Involved:	No
Waterway:	Not reported
Spill Site:	Not reported
Cleanup By:	Unknown
Containment:	Not reported
What Happened:	Not reported
Type:	Not reported
Measure:	Not reported
Other:	Not reported
Date/Time:	Not reported
Year:	2002
Agency:	Chevron Refinery
Incident Date:	6/29/2002 12:00:00 AM
Admin Agency:	Contra Costa County Health Services Dept.
Amount:	Not reported
Contained:	No
Site Type:	Refinery
E Date:	Not reported
Substance:	Nitric Oxide
Gallons:	0.000000
Unknown:	0
Substance #2:	Not reported
Substance #3:	Not reported
Evacuations:	0
Number of Injuries:	0
Number of Fatalities:	0
#1 Pipeline:	Not reported
#2 Pipeline:	Not reported
#3 Pipeline:	Not reported
#1 Vessel >= 300 Tons:	Not reported
#2 Vessel >= 300 Tons:	Not reported
#3 Vessel >= 300 Tons:	Not reported
Evacs:	Not reported
Injuries:	Not reported
Fatals:	Not reported
Comments:	Not reported
Description:	Possible release, K-1171 came down due to bad valve. Note: This is an on going release.
OES Incident Number:	7-4102
OES notification:	07/09/2007
OES Date:	Not reported
OES Time:	Not reported
<b>Date Completed:</b>	<b>Not reported</b>
Property Use:	Not reported
Agency Id Number:	Not reported
Agency Incident Number:	Not reported
Time Notified:	Not reported
Time Completed:	Not reported
Surrounding Area:	Not reported
Estimated Temperature:	Not reported
Property Management:	Not reported
More Than Two Substances Involved?:	Not reported
Resp Agncy Personel # Of Decontaminated:	Not reported
Responding Agency Personel # Of Injuries:	Not reported
Responding Agency Personel # Of Fatalities:	Not reported
Others Number Of Decontaminated:	Not reported

Map ID  
Direction  
Distance  
Elevation

MAP FINDINGS

Site

Database(s)

EDR ID Number  
EPA ID Number

**CHEVRON RICHMOND REFINERY - RCRA/LNDISP/TANKS/TPCA/SLIC (Continued)**

**1001205644**

Others Number Of Injuries:	Not reported
Others Number Of Fatalities:	Not reported
Vehicle Make/year:	Not reported
Vehicle License Number:	Not reported
Vehicle State:	Not reported
Vehicle Id Number:	Not reported
CA DOT PUC/ICC Number:	Not reported
Company Name:	Not reported
Reporting Officer Name/ID:	Not reported
Report Date:	Not reported
Facility Telephone:	Not reported
Waterway Involved:	Not reported
Waterway:	Not reported
Spill Site:	Not reported
Cleanup By:	Reporting Party
Containment:	Not reported
What Happened:	Not reported
Type:	Not reported
Measure:	Not reported
Other:	Not reported
Date/Time:	Not reported
Year:	2007
Agency:	Chevron
Incident Date:	7/9/2007 12:00:00 AM
Admin Agency:	Contra Costa County Health Services Dept.
Amount:	Not reported
Contained:	Yes
Site Type:	Refinery
E Date:	Not reported
Substance:	Toluene
Gallons:	0.000000
Unknown:	0
Substance #2:	Not reported
Substance #3:	Not reported
Evacuations:	0
Number of Injuries:	0
Number of Fatalities:	0
#1 Pipeline:	Not reported
#2 Pipeline:	Not reported
#3 Pipeline:	Not reported
#1 Vessel >= 300 Tons:	Not reported
#2 Vessel >= 300 Tons:	Not reported
#3 Vessel >= 300 Tons:	Not reported
Evacs:	Not reported
Injuries:	Not reported
Fatals:	Not reported
Comments:	Not reported
Description:	RP States: Leak from a tank on to the ground. Possibly exceeded reportable quantity for environment.
OES Incident Number:	2-2921
OES notification:	05/31/2002
OES Date:	Not reported
OES Time:	Not reported
<b>Date Completed:</b>	<b>Not reported</b>
Property Use:	Not reported

Map ID  
Direction  
Distance  
Elevation

MAP FINDINGS

Site

Database(s)

EDR ID Number  
EPA ID Number

**CHEVRON RICHMOND REFINERY - RCRA/LNDISP/TANKS/TPCA/SLIC (Continued)**

**1001205644**

Agency Id Number:	Not reported
Agency Incident Number:	Not reported
Time Notified:	Not reported
Time Completed:	Not reported
Surrounding Area:	Not reported
Estimated Temperature:	Not reported
Property Management:	Not reported
More Than Two Substances Involved?:	Not reported
Resp Agency Personel # Of Decontaminated:	Not reported
Responding Agency Personel # Of Injuries:	Not reported
Responding Agency Personel # Of Fatalities:	Not reported
Others Number Of Decontaminated:	Not reported
Others Number Of Injuries:	Not reported
Others Number Of Fatalities:	Not reported
Vehicle Make/year:	Not reported
Vehicle License Number:	Not reported
Vehicle State:	Not reported
Vehicle Id Number:	Not reported
CA DOT PUC/ICC Number:	Not reported
Company Name:	Not reported
Reporting Officer Name/ID:	Not reported
Report Date:	Not reported
Facility Telephone:	Not reported
Waterway Involved:	No
Waterway:	Not reported
Spill Site:	Not reported
Cleanup By:	N/A
Containment:	Not reported
What Happened:	Not reported
Type:	Not reported
Measure:	Not reported
Other:	Not reported
Date/Time:	Not reported
Year:	2002
Agency:	Chevron
Incident Date:	5/31/200212:00:00 AM
Admin Agency:	Contra Costa County Health Services Dept.
Amount:	Not reported
Contained:	No
Site Type:	Refinery
E Date:	Not reported
Substance:	Nitrous Oxide
Gallons:	0.000000
Unknown:	0
Substance #2:	Not reported
Substance #3:	Not reported
Evacuations:	0
Number of Injuries:	0
Number of Fatalities:	0
#1 Pipeline:	Not reported
#2 Pipeline:	Not reported
#3 Pipeline:	Not reported
#1 Vessel >= 300 Tons:	Not reported
#2 Vessel >= 300 Tons:	Not reported
#3 Vessel >= 300 Tons:	Not reported
Evacs:	Not reported
Injuries:	Not reported

Map ID  
Direction  
Distance  
Elevation

MAP FINDINGS

Site

Database(s)

EDR ID Number  
EPA ID Number

**CHEVRON RICHMOND REFINERY - RCRA/LNDISP/TANKS/TPCA/SLIC (Continued)**

**1001205644**

Fatals:	Not reported
Comments:	Not reported
Description:	Released while flaring due to the loss of a flare gas recovery machine, K3950.
OES Incident Number:	1-0821
OES notification:	02/08/2001
OES Date:	Not reported
OES Time:	Not reported
<b>Date Completed:</b>	<b>Not reported</b>
Property Use:	Not reported
Agency Id Number:	Not reported
Agency Incident Number:	Not reported
Time Notified:	Not reported
Time Completed:	Not reported
Surrounding Area:	Not reported
Estimated Temperature:	Not reported
Property Management:	Not reported
More Than Two Substances Involved?:	Not reported
Resp Agency Personel # Of Decontaminated:	Not reported
Responding Agency Personel # Of Injuries:	Not reported
Responding Agency Personel # Of Fatalities:	Not reported
Others Number Of Decontaminated:	Not reported
Others Number Of Injuries:	Not reported
Others Number Of Fatalities:	Not reported
Vehicle Make/year:	Not reported
Vehicle License Number:	Not reported
Vehicle State:	Not reported
Vehicle Id Number:	Not reported
CA DOT PUC/ICC Number:	Not reported
Company Name:	Not reported
Reporting Officer Name/ID:	Not reported
Report Date:	Not reported
Facility Telephone:	Not reported
Waterway Involved:	No
Waterway:	Not reported
Spill Site:	Not reported
Cleanup By:	Reporting Party
Containment:	Not reported
What Happened:	Not reported
Type:	Not reported
Measure:	Not reported
Other:	Not reported
Date/Time:	Not reported
Year:	2001
Agency:	Chevron Oil Co.
Incident Date:	2/8/2001 12:00:00 AM
Admin Agency:	Contra Costa County Health Services Dept.
Amount:	Not reported
Contained:	Unknown
Site Type:	Refinery
E Date:	Not reported
Substance:	NO2
Unknown:	0.000000
Substance #2:	Not reported
Substance #3:	Not reported
Evacuations:	0

Map ID  
 Direction  
 Distance  
 Elevation

MAP FINDINGS

Site

Database(s)

EDR ID Number  
 EPA ID Number

**CHEVRON RICHMOND REFINERY - RCRA/LNDISP/TANKS/TPCA/SLIC (Continued)**

**1001205644**

Number of Injuries:	0
Number of Fatalities:	0
#1 Pipeline:	Not reported
#2 Pipeline:	Not reported
#3 Pipeline:	Not reported
#1 Vessel >= 300 Tons:	Not reported
#2 Vessel >= 300 Tons:	Not reported
#3 Vessel >= 300 Tons:	Not reported
Evacs:	Not reported
Injuries:	Not reported
Fatals:	Not reported
Comments:	Not reported
Description:	While starting up the diesel hydro treater NO2 was released to the flare. The release may possibly exceed the RQ. There is also training going on in the area that cause some smoke not related to this release.
OES Incident Number:	1-1770
OES notification:	03/24/2001
OES Date:	Not reported
OES Time:	Not reported
<b>Date Completed:</b>	<b>Not reported</b>
Property Use:	Not reported
Agency Id Number:	Not reported
Agency Incident Number:	Not reported
Time Notified:	Not reported
Time Completed:	Not reported
Surrounding Area:	Not reported
Estimated Temperature:	Not reported
Property Management:	Not reported
More Than Two Substances Involved?:	Not reported
Resp Agncy Personel # Of Decontaminated:	Not reported
Responding Agency Personel # Of Injuries:	Not reported
Responding Agency Personel # Of Fatalities:	Not reported
Others Number Of Decontaminated:	Not reported
Others Number Of Injuries:	Not reported
Others Number Of Fatalities:	Not reported
Vehicle Make/year:	Not reported
Vehicle License Number:	Not reported
Vehicle State:	Not reported
Vehicle Id Number:	Not reported
CA DOT PUC/ICC Number:	Not reported
Company Name:	Not reported
Reporting Officer Name/ID:	Not reported
Report Date:	Not reported
Facility Telephone:	Not reported
Waterway Involved:	No
Waterway:	Not reported
Spill Site:	Not reported
Cleanup By:	N/A
Containment:	Not reported
What Happened:	Not reported
Type:	Not reported
Measure:	Not reported
Other:	Not reported
Date/Time:	Not reported



Map ID  
Direction  
Distance  
Elevation

MAP FINDINGS

Site

Database(s)

EDR ID Number  
EPA ID Number

**CHEVRON RICHMOND REFINERY - RCRA/LNDISP/TANKS/TPCA/SLIC (Continued)**

**1001205644**

Year:	2001
Agency:	Chevron Richmond Refinery
Incident Date:	3/24/2001 12:00:00 AM
Admin Agency:	Contra Costa County Health Services Dept.
Amount:	Not reported
Contained:	Yes
Site Type:	Refinery
E Date:	Not reported
Substance:	Nitrous Oxide
Unknown:	Unk
Substance #2:	Not reported
Substance #3:	Not reported
Evacuations:	0
Number of Injuries:	0
Number of Fatalities:	0
#1 Pipeline:	Not reported
#2 Pipeline:	Not reported
#3 Pipeline:	Not reported
#1 Vessel >= 300 Tons:	Not reported
#2 Vessel >= 300 Tons:	Not reported
#3 Vessel >= 300 Tons:	Not reported
Evacs:	Not reported
Injuries:	Not reported
Fatals:	Not reported
Comments:	Not reported
Description:	Three of the four pilot lites are not lit so they took it off flare gas to light those. Flare did not go out.
OES Incident Number:	0-5775
OES notification:	12/07/2000
OES Date:	Not reported
OES Time:	Not reported
<b>Date Completed:</b>	<b>Not reported</b>
Property Use:	Not reported
Agency Id Number:	Not reported
Agency Incident Number:	Not reported
Time Notified:	Not reported
Time Completed:	Not reported
Surrounding Area:	Not reported
Estimated Temperature:	Not reported
Property Management:	Not reported
More Than Two Substances Involved?:	Not reported
Resp Agency Personel # Of Decontaminated:	Not reported
Responding Agency Personel # Of Injuries:	Not reported
Responding Agency Personel # Of Fatalities:	Not reported
Others Number Of Decontaminated:	Not reported
Others Number Of Injuries:	Not reported
Others Number Of Fatalities:	Not reported
Vehicle Make/year:	Not reported
Vehicle License Number:	Not reported
Vehicle State:	Not reported
Vehicle Id Number:	Not reported
CA DOT PUC/ICC Number:	Not reported
Company Name:	Not reported
Reporting Officer Name/ID:	Not reported
Report Date:	Not reported

Map ID  
Direction  
Distance  
Elevation

MAP FINDINGS

Site

Database(s)

EDR ID Number  
EPA ID Number

**CHEVRON RICHMOND REFINERY - RCRA/LNDISP/TANKS/TPCA/SLIC (Continued)**

**1001205644**

Facility Telephone:	Not reported
Waterway Involved:	No
Waterway:	Not reported
Spill Site:	Not reported
Cleanup By:	Reporting Party
Containment:	Not reported
What Happened:	Not reported
Type:	Not reported
Measure:	Not reported
Other:	Not reported
Date/Time:	Not reported
Year:	2000
Agency:	Chevron Refinery-Richmond
Incident Date:	12/6/200012:00:00 AM
Admin Agency:	Contra Costa County Health Services Dept.
Amount:	Not reported
Contained:	Yes
Site Type:	Refinery
E Date:	Not reported
Substance:	SO2
Gallons:	0.000000
Unknown:	0
Substance #2:	Not reported
Substance #3:	Not reported
Evacuations:	0
Number of Injuries:	0
Number of Fatalities:	0
#1 Pipeline:	Not reported
#2 Pipeline:	Not reported
#3 Pipeline:	Not reported
#1 Vessel >= 300 Tons:	Not reported
#2 Vessel >= 300 Tons:	Not reported
#3 Vessel >= 300 Tons:	Not reported
Evacs:	Not reported
Injuries:	Not reported
Fatals:	Not reported
Comments:	Not reported
Description:	A recovery from a start up and had some leak in the meantime.
OES Incident Number:	5-2497
OES notification:	04/27/2005
OES Date:	Not reported
OES Time:	Not reported
<b>Date Completed:</b>	<b>Not reported</b>
Property Use:	Not reported
Agency Id Number:	Not reported
Agency Incident Number:	Not reported
Time Notified:	Not reported
Time Completed:	Not reported
Surrounding Area:	Not reported
Estimated Temperature:	Not reported
Property Management:	Not reported
More Than Two Substances Involved?:	Not reported
Resp Agncy Personel # Of Decontaminated:	Not reported
Responding Agency Personel # Of Injuries:	Not reported
Responding Agency Personel # Of Fatalities:	Not reported

Map ID  
Direction  
Distance  
Elevation

MAP FINDINGS

Site

Database(s)

EDR ID Number  
EPA ID Number

**CHEVRON RICHMOND REFINERY - RCRA/LNDISP/TANKS/TPCA/SLIC (Continued)**

**1001205644**

Others Number Of Decontaminated:	Not reported
Others Number Of Injuries:	Not reported
Others Number Of Fatalities:	Not reported
Vehicle Make/year:	Not reported
Vehicle License Number:	Not reported
Vehicle State:	Not reported
Vehicle Id Number:	Not reported
CA DOT PUC/ICC Number:	Not reported
Company Name:	Not reported
Reporting Officer Name/ID:	Not reported
Report Date:	Not reported
Facility Telephone:	Not reported
Waterway Involved:	Not reported
Waterway:	Not reported
Spill Site:	Not reported
Cleanup By:	N/A
Containment:	Not reported
What Happened:	Not reported
Type:	Not reported
Measure:	Not reported
Other:	Not reported
Date/Time:	Not reported
Year:	2005
Agency:	Chevron
Incident Date:	4/26/200512:00:00 AM
Admin Agency:	Contra Costa County Health Services Dept.
Amount:	Not reported
Contained:	Yes
Site Type:	Refinery
E Date:	Not reported
Substance:	NOX
Gallons:	0.000000
Unknown:	0
Substance #2:	Not reported
Substance #3:	Not reported
Evacuations:	0
Number of Injuries:	0
Number of Fatalities:	0
#1 Pipeline:	Not reported
#2 Pipeline:	Not reported
#3 Pipeline:	Not reported
#1 Vessel >= 300 Tons:	Not reported
#2 Vessel >= 300 Tons:	Not reported
#3 Vessel >= 300 Tons:	Not reported
Evacs:	Not reported
Injuries:	Not reported
Fatals:	Not reported
Comments:	Not reported
Description:	Cause of release was due do steam furnace malfunction.
OES Incident Number:	1-5211
OES notification:	09/13/2001
OES Date:	Not reported
OES Time:	Not reported
<b>Date Completed:</b>	<b>Not reported</b>
Property Use:	Not reported

Map ID  
Direction  
Distance  
Elevation

MAP FINDINGS

Site

Database(s)

EDR ID Number  
EPA ID Number

**CHEVRON RICHMOND REFINERY - RCRA/LNDISP/TANKS/TPCA/SLIC (Continued)**

**1001205644**

Agency Id Number:	Not reported
Agency Incident Number:	Not reported
Time Notified:	Not reported
Time Completed:	Not reported
Surrounding Area:	Not reported
Estimated Temperature:	Not reported
Property Management:	Not reported
More Than Two Substances Involved?:	Not reported
Resp Agency Personel # Of Decontaminated:	Not reported
Responding Agency Personel # Of Injuries:	Not reported
Responding Agency Personel # Of Fatalities:	Not reported
Others Number Of Decontaminated:	Not reported
Others Number Of Injuries:	Not reported
Others Number Of Fatalities:	Not reported
Vehicle Make/year:	Not reported
Vehicle License Number:	Not reported
Vehicle State:	Not reported
Vehicle Id Number:	Not reported
CA DOT PUC/ICC Number:	Not reported
Company Name:	Not reported
Reporting Officer Name/ID:	Not reported
Report Date:	Not reported
Facility Telephone:	Not reported
Waterway Involved:	No
Waterway:	Not reported
Spill Site:	Not reported
Cleanup By:	N/A
Containment:	Not reported
What Happened:	Not reported
Type:	Not reported
Measure:	Not reported
Other:	Not reported
Date/Time:	Not reported
Year:	2001
Agency:	Chevron Richmond
Incident Date:	9/13/2001 12:00:00 AM
Admin Agency:	Contra Costa County Health Services Dept.
Amount:	Not reported
Contained:	Yes
Site Type:	Refinery
E Date:	Not reported
Substance:	NOX/SOX
Unknown:	Unknown
Substance #2:	Not reported
Substance #3:	Not reported
Evacuations:	0
Number of Injuries:	0
Number of Fatalities:	0
#1 Pipeline:	Not reported
#2 Pipeline:	Not reported
#3 Pipeline:	Not reported
#1 Vessel >= 300 Tons:	Not reported
#2 Vessel >= 300 Tons:	Not reported
#3 Vessel >= 300 Tons:	Not reported
Evacs:	Not reported
Injuries:	Not reported
Fatals:	Not reported

Map ID  
Direction  
Distance  
Elevation

MAP FINDINGS

Site

Database(s)

EDR ID Number  
EPA ID Number

CHEVRON RICHMOND REFINERY - RCRA/LNDISP/TANKS/TPCA/SLIC (Continued)

1001205644

Comments: Not reported  
Description: Taking number 4 Rheniformer down for maintenance.  
Just opening a ticket now and will call with updates when they have a measure from any flares.

OES Incident Number: 0-1161  
OES notification: 03/10/2000  
OES Date: Not reported  
OES Time: Not reported  
**Date Completed: Not reported**  
Property Use: Not reported  
Agency Id Number: Not reported  
Agency Incident Number: Not reported  
Time Notified: Not reported  
Time Completed: Not reported  
Surrounding Area: Not reported  
Estimated Temperature: Not reported  
Property Management: Not reported  
More Than Two Substances Involved?: Not reported  
Resp Agency Personel # Of Decontaminated: Not reported  
Responding Agency Personel # Of Injuries: Not reported  
Responding Agency Personel # Of Fatalities: Not reported  
Others Number Of Decontaminated: Not reported  
Others Number Of Injuries: Not reported  
Others Number Of Fatalities: Not reported  
Vehicle Make/year: Not reported  
Vehicle License Number: Not reported  
Vehicle State: Not reported  
Vehicle Id Number: Not reported  
CA DOT PUC/ICC Number: Not reported  
Company Name: Not reported  
Reporting Officer Name/ID: Not reported  
Report Date: Not reported  
Facility Telephone: Not reported  
Waterway Involved: No  
Waterway: Not reported  
Spill Site: Not reported  
Cleanup By: Reporting Party  
Containment: Not reported  
What Happened: Not reported  
Type: Not reported  
Measure: Not reported  
Other: Not reported  
Date/Time: Not reported  
Year: 2000  
Agency: Chevron  
Incident Date: 3/10/200012:00:00 AM  
Admin Agency: Contra Costa County Health Services Dept.  
Amount: Not reported  
Contained: Yes  
Site Type: Refinery  
E Date: Not reported  
Substance: Refined Wax  
BBLS: 2.5  
Gallons: 0.000000  
Unknown: 0  
Substance #2: Not reported

Map ID  
Direction  
Distance  
Elevation

MAP FINDINGS

Site

Database(s)

EDR ID Number  
EPA ID Number

CHEVRON RICHMOND REFINERY - RCRA/LNDISP/TANKS/TPCA/SLIC (Continued)

1001205644

Substance #3:	Not reported
Evacuations:	0
Number of Injuries:	1
Number of Fatalities:	0
#1 Pipeline:	Not reported
#2 Pipeline:	Not reported
#3 Pipeline:	Not reported
#1 Vessel >= 300 Tons:	Not reported
#2 Vessel >= 300 Tons:	Not reported
#3 Vessel >= 300 Tons:	Not reported
Evacs:	Not reported
Injuries:	Not reported
Fatals:	Not reported
Comments:	Not reported
Description:	Rail car was overflowed.
OES Incident Number:	1-1695
OES notification:	03/21/2001
OES Date:	Not reported
OES Time:	Not reported
<b>Date Completed:</b>	<b>Not reported</b>
Property Use:	Not reported
Agency Id Number:	Not reported
Agency Incident Number:	Not reported
Time Notified:	Not reported
Time Completed:	Not reported
Surrounding Area:	Not reported
Estimated Temperature:	Not reported
Property Management:	Not reported
More Than Two Substances Involved?:	Not reported
Resp Agncy Personel # Of Decontaminated:	Not reported
Responding Agency Personel # Of Injuries:	Not reported
Responding Agency Personel # Of Fatalities:	Not reported
Others Number Of Decontaminated:	Not reported
Others Number Of Injuries:	Not reported
Others Number Of Fatalities:	Not reported
Vehicle Make/year:	Not reported
Vehicle License Number:	Not reported
Vehicle State:	Not reported
Vehicle Id Number:	Not reported
CA DOT PUC/ICC Number:	Not reported
Company Name:	Not reported
Reporting Officer Name/ID:	Not reported
Report Date:	Not reported
Facility Telephone:	Not reported
Waterway Involved:	No
Waterway:	Not reported
Spill Site:	Not reported
Cleanup By:	Reporting Party
Containment:	Not reported
What Happened:	Not reported
Type:	Not reported
Measure:	Not reported
Other:	Not reported
Date/Time:	Not reported
Year:	2001
Agency:	Chevron

Map ID  
Direction  
Distance  
Elevation

MAP FINDINGS

Site

Database(s)

EDR ID Number  
EPA ID Number

CHEVRON RICHMOND REFINERY - RCRA/LNDISP/TANKS/TPCA/SLIC (Continued)

1001205644

Incident Date:	3/21/2001 12:00:00 AM
Admin Agency:	Contra Costa County Health Services Dept.
Amount:	Not reported
Contained:	Unknown
Site Type:	Refinery
E Date:	Not reported
Substance:	NOX, SO
Unknown:	unk
Substance #2:	Not reported
Substance #3:	Not reported
Evacuations:	0
Number of Injuries:	0
Number of Fatalities:	0
#1 Pipeline:	Not reported
#2 Pipeline:	Not reported
#3 Pipeline:	Not reported
#1 Vessel >= 300 Tons:	Not reported
#2 Vessel >= 300 Tons:	Not reported
#3 Vessel >= 300 Tons:	Not reported
Evacs:	Not reported
Injuries:	Not reported
Fatals:	Not reported
Comments:	Not reported
Description:	The flare was shut down to blow out tube during the start-up process. This process may cause releases above the RQ.
OES Incident Number:	6-0202
OES notification:	01/07/2006
OES Date:	Not reported
OES Time:	Not reported
<b>Date Completed:</b>	<b>Not reported</b>
Property Use:	Not reported
Agency Id Number:	Not reported
Agency Incident Number:	Not reported
Time Notified:	Not reported
Time Completed:	Not reported
Surrounding Area:	Not reported
Estimated Temperature:	Not reported
Property Management:	Not reported
More Than Two Substances Involved?:	Not reported
Resp Agncy Personel # Of Decontaminated:	Not reported
Responding Agency Personel # Of Injuries:	Not reported
Responding Agency Personel # Of Fatalities:	Not reported
Others Number Of Decontaminated:	Not reported
Others Number Of Injuries:	Not reported
Others Number Of Fatalities:	Not reported
Vehicle Make/year:	Not reported
Vehicle License Number:	Not reported
Vehicle State:	Not reported
Vehicle Id Number:	Not reported
CA DOT PUC/ICC Number:	Not reported
Company Name:	Not reported
Reporting Officer Name/ID:	Not reported
Report Date:	Not reported
Facility Telephone:	Not reported
Waterway Involved:	Not reported

Map ID  
Direction  
Distance  
Elevation

MAP FINDINGS

Site

Database(s)

EDR ID Number  
EPA ID Number

CHEVRON RICHMOND REFINERY - RCRA/LNDISP/TANKS/TPCA/SLIC (Continued)

1001205644

Waterway:	Not reported
Spill Site:	Not reported
Cleanup By:	Reporting Party
Containment:	Not reported
What Happened:	Not reported
Type:	Not reported
Measure:	Not reported
Other:	Not reported
Date/Time:	Not reported
Year:	2006
Agency:	Chevron
Incident Date:	1/7/2006 12:00:00 AM
Admin Agency:	Contra Costa County Health Services Dept.
Amount:	Not reported
Contained:	Unknown
Site Type:	Refinery
E Date:	Not reported
Substance:	NO
Gallons:	0.000000
Unknown:	0
Substance #2:	Not reported
Substance #3:	Not reported
Evacuations:	0
Number of Injuries:	0
Number of Fatalities:	0
#1 Pipeline:	Not reported
#2 Pipeline:	Not reported
#3 Pipeline:	Not reported
#1 Vessel >= 300 Tons:	Not reported
#2 Vessel >= 300 Tons:	Not reported
#3 Vessel >= 300 Tons:	Not reported
Evacs:	Not reported
Injuries:	Not reported
Fatals:	Not reported
Comments:	Not reported
Description:	The caller is reporting a potential release due to flaring. The flaring was caused by a shut down for emergency repair of compressor.
OES Incident Number:	1-4598
OES notification:	08/12/2001
OES Date:	Not reported
OES Time:	Not reported
<b>Date Completed:</b>	<b>Not reported</b>
Property Use:	Not reported
Agency Id Number:	Not reported
Agency Incident Number:	Not reported
Time Notified:	Not reported
Time Completed:	Not reported
Surrounding Area:	Not reported
Estimated Temperature:	Not reported
Property Management:	Not reported
More Than Two Substances Involved?:	Not reported
Resp Agncy Personel # Of Decontaminated:	Not reported
Responding Agency Personel # Of Injuries:	Not reported
Responding Agency Personel # Of Fatalities:	Not reported
Others Number Of Decontaminated:	Not reported



Map ID  
Direction  
Distance  
Elevation

MAP FINDINGS

Site

Database(s)

EDR ID Number  
EPA ID Number

**CHEVRON RICHMOND REFINERY - RCRA/LNDISP/TANKS/TPCA/SLIC (Continued)**

**1001205644**

Others Number Of Injuries:	Not reported
Others Number Of Fatalities:	Not reported
Vehicle Make/year:	Not reported
Vehicle License Number:	Not reported
Vehicle State:	Not reported
Vehicle Id Number:	Not reported
CA DOT PUC/ICC Number:	Not reported
Company Name:	Not reported
Reporting Officer Name/ID:	Not reported
Report Date:	Not reported
Facility Telephone:	Not reported
Waterway Involved:	No
Waterway:	Not reported
Spill Site:	Not reported
Cleanup By:	Reporting Party
Containment:	Not reported
What Happened:	Not reported
Type:	Not reported
Measure:	Not reported
Other:	Not reported
Date/Time:	Not reported
Year:	2001
Agency:	Chevron
Incident Date:	8/12/2001 12:00:00 AM
Admin Agency:	Contra Costa County Health Services Dept.
Amount:	Not reported
Contained:	Unknown
Site Type:	Refinery
E Date:	Not reported
Substance:	Hydrogen
Unknown:	unk
Substance #2:	Not reported
Substance #3:	Not reported
Evacuations:	0
Number of Injuries:	0
Number of Fatalities:	0
#1 Pipeline:	Not reported
#2 Pipeline:	Not reported
#3 Pipeline:	Not reported
#1 Vessel >= 300 Tons:	Not reported
#2 Vessel >= 300 Tons:	Not reported
#3 Vessel >= 300 Tons:	Not reported
Evacs:	Not reported
Injuries:	Not reported
Fatals:	Not reported
Comments:	Not reported
Description:	The release to the flare occurred for unknown reason.
OES Incident Number:	1-6210
OES notification:	10/28/2001
OES Date:	Not reported
OES Time:	Not reported
<b>Date Completed:</b>	<b>Not reported</b>
Property Use:	Not reported
Agency Id Number:	Not reported
Agency Incident Number:	Not reported

Map ID  
Direction  
Distance  
Elevation

MAP FINDINGS

Site

Database(s)

EDR ID Number  
EPA ID Number

**CHEVRON RICHMOND REFINERY - RCRA/LNDISP/TANKS/TPCA/SLIC (Continued)**

**1001205644**

Time Notified:	Not reported
Time Completed:	Not reported
Surrounding Area:	Not reported
Estimated Temperature:	Not reported
Property Management:	Not reported
More Than Two Substances Involved?:	Not reported
Resp Agency Personel # Of Decontaminated:	Not reported
Responding Agency Personel # Of Injuries:	Not reported
Responding Agency Personel # Of Fatalities:	Not reported
Others Number Of Decontaminated:	Not reported
Others Number Of Injuries:	Not reported
Others Number Of Fatalities:	Not reported
Vehicle Make/year:	Not reported
Vehicle License Number:	Not reported
Vehicle State:	Not reported
Vehicle Id Number:	Not reported
CA DOT PUC/ICC Number:	Not reported
Company Name:	Not reported
Reporting Officer Name/ID:	Not reported
Report Date:	Not reported
Facility Telephone:	Not reported
Waterway Involved:	No
Waterway:	Not reported
Spill Site:	Not reported
Cleanup By:	N/A
Containment:	Not reported
What Happened:	Not reported
Type:	Not reported
Measure:	Not reported
Other:	Not reported
Date/Time:	Not reported
Year:	2001
Agency:	Texaco-Chevron Refinery
Incident Date:	10/28/200112:00:00 AM
Admin Agency:	Contra Costa County Health Services Dept.
Amount:	Not reported
Contained:	Yes
Site Type:	Refinery
E Date:	Not reported
Substance:	Nitric OxideSulfur Dioxide
Unknown:	0.000000
Substance #2:	Not reported
Substance #3:	Not reported
Evacuations:	0
Number of Injuries:	0
Number of Fatalities:	0
#1 Pipeline:	Not reported
#2 Pipeline:	Not reported
#3 Pipeline:	Not reported
#1 Vessel >= 300 Tons:	Not reported
#2 Vessel >= 300 Tons:	Not reported
#3 Vessel >= 300 Tons:	Not reported
Evacs:	Not reported
Injuries:	Not reported
Fatals:	Not reported
Comments:	Not reported
Description:	Upset in unit, caused flare activity. Will call

Map ID  
Direction  
Distance  
Elevation

MAP FINDINGS

Site

Database(s)

EDR ID Number  
EPA ID Number

CHEVRON RICHMOND REFINERY - RCRA/LNDISP/TANKS/TPCA/SLIC (Continued)

1001205644

in with amount calculations.

OES Incident Number:	6-2147
OES notification:	04/10/2006
OES Date:	Not reported
OES Time:	Not reported
<b>Date Completed:</b>	<b>Not reported</b>
Property Use:	Not reported
Agency Id Number:	Not reported
Agency Incident Number:	Not reported
Time Notified:	Not reported
Time Completed:	Not reported
Surrounding Area:	Not reported
Estimated Temperature:	Not reported
Property Management:	Not reported
More Than Two Substances Involved?:	Not reported
Resp Agency Personel # Of Decontaminated:	Not reported
Responding Agency Personel # Of Injuries:	Not reported
Responding Agency Personel # Of Fatalities:	Not reported
Others Number Of Decontaminated:	Not reported
Others Number Of Injuries:	Not reported
Others Number Of Fatalities:	Not reported
Vehicle Make/year:	Not reported
Vehicle License Number:	Not reported
Vehicle State:	Not reported
Vehicle Id Number:	Not reported
CA DOT PUC/ICC Number:	Not reported
Company Name:	Not reported
Reporting Officer Name/ID:	Not reported
Report Date:	Not reported
Facility Telephone:	Not reported
Waterway Involved:	Not reported
Waterway:	Not reported
Spill Site:	Not reported
Cleanup By:	Reporting Party
Containment:	Not reported
What Happened:	Not reported
Type:	Not reported
Measure:	Not reported
Other:	Not reported
Date/Time:	Not reported
Year:	2006
Agency:	Chevron Refinery
Incident Date:	4/10/2006 12:00:00 AM
Admin Agency:	Contra Costa County Health Services Dept.
Amount:	Not reported
Contained:	Yes
Site Type:	Refinery
E Date:	Not reported
Substance:	No Flaring
Gallons:	0.000000
Unknown:	0
Substance #2:	Not reported
Substance #3:	Not reported
Evacuations:	0
Number of Injuries:	0
Number of Fatalities:	0

Map ID  
Direction  
Distance  
Elevation

MAP FINDINGS

Site

Database(s)

EDR ID Number  
EPA ID Number

CHEVRON RICHMOND REFINERY - RCRA/LNDISP/TANKS/TPCA/SLIC (Continued)

1001205644

#1 Pipeline:	Not reported
#2 Pipeline:	Not reported
#3 Pipeline:	Not reported
#1 Vessel >= 300 Tons:	Not reported
#2 Vessel >= 300 Tons:	Not reported
#3 Vessel >= 300 Tons:	Not reported
Evacs:	Not reported
Injuries:	Not reported
Fatals:	Not reported
Comments:	Not reported
Description:	We are getting ready to shut down K3950 for maintenance. Anticipated multiple day flaring for approximately 3 days, anticipated emission above statistically significant the continuously release report. Refinery report #023634.
OES Incident Number:	2-1124
OES notification:	02/27/2002
OES Date:	Not reported
OES Time:	Not reported
<b>Date Completed:</b>	<b>Not reported</b>
Property Use:	Not reported
Agency Id Number:	Not reported
Agency Incident Number:	Not reported
Time Notified:	Not reported
Time Completed:	Not reported
Surrounding Area:	Not reported
Estimated Temperature:	Not reported
Property Management:	Not reported
More Than Two Substances Involved?:	Not reported
Resp Agncy Personel # Of Decontaminated:	Not reported
Responding Agency Personel # Of Injuries:	Not reported
Responding Agency Personel # Of Fatalities:	Not reported
Others Number Of Decontaminated:	Not reported
Others Number Of Injuries:	Not reported
Others Number Of Fatalities:	Not reported
Vehicle Make/year:	Not reported
Vehicle License Number:	Not reported
Vehicle State:	Not reported
Vehicle Id Number:	Not reported
CA DOT PUC/ICC Number:	Not reported
Company Name:	Not reported
Reporting Officer Name/ID:	Not reported
Report Date:	Not reported
Facility Telephone:	Not reported
Waterway Involved:	No
Waterway:	Not reported
Spill Site:	Not reported
Cleanup By:	Reporting Party
Containment:	Not reported
What Happened:	Not reported
Type:	Not reported
Measure:	Not reported
Other:	Not reported
Date/Time:	Not reported
Year:	2002
Agency:	Chevron

Map ID  
Direction  
Distance  
Elevation

MAP FINDINGS

Site

Database(s)

EDR ID Number  
EPA ID Number

CHEVRON RICHMOND REFINERY - RCRA/LNDISP/TANKS/TPCA/SLIC (Continued)

1001205644

Incident Date:	2/27/2002 12:00:00 AM
Admin Agency:	Contra Costa County Health Services Dept.
Amount:	Not reported
Contained:	Unknown
Site Type:	Refinery
E Date:	Not reported
Substance:	SO2
Gallons:	0.000000
Unknown:	0
Substance #2:	Not reported
Substance #3:	Not reported
Evacuations:	0
Number of Injuries:	0
Number of Fatalities:	0
#1 Pipeline:	Not reported
#2 Pipeline:	Not reported
#3 Pipeline:	Not reported
#1 Vessel >= 300 Tons:	Not reported
#2 Vessel >= 300 Tons:	Not reported
#3 Vessel >= 300 Tons:	Not reported
Evacs:	Not reported
Injuries:	Not reported
Fatals:	Not reported
Comments:	Not reported
Description:	A mechanical failure at plant caused a release to flare.
OES Incident Number:	1-0429
OES notification:	01/20/2001
OES Date:	Not reported
OES Time:	Not reported
<b>Date Completed:</b>	<b>Not reported</b>
Property Use:	Not reported
Agency Id Number:	Not reported
Agency Incident Number:	Not reported
Time Notified:	Not reported
Time Completed:	Not reported
Surrounding Area:	Not reported
Estimated Temperature:	Not reported
Property Management:	Not reported
More Than Two Substances Involved?:	Not reported
Resp Agncy Personel # Of Decontaminated:	Not reported
Responding Agency Personel # Of Injuries:	Not reported
Responding Agency Personel # Of Fatalities:	Not reported
Others Number Of Decontaminated:	Not reported
Others Number Of Injuries:	Not reported
Others Number Of Fatalities:	Not reported
Vehicle Make/year:	Not reported
Vehicle License Number:	Not reported
Vehicle State:	Not reported
Vehicle Id Number:	Not reported
CA DOT PUC/ICC Number:	Not reported
Company Name:	Not reported
Reporting Officer Name/ID:	Not reported
Report Date:	Not reported
Facility Telephone:	Not reported
Waterway Involved:	No

Map ID  
Direction  
Distance  
Elevation

MAP FINDINGS

Site

Database(s)

EDR ID Number  
EPA ID Number

CHEVRON RICHMOND REFINERY - RCRA/LNDISP/TANKS/TPCA/SLIC (Continued)

1001205644

Waterway:	Not reported
Spill Site:	Not reported
Cleanup By:	not necessary
Containment:	Not reported
What Happened:	Not reported
Type:	Not reported
Measure:	Not reported
Other:	Not reported
Date/Time:	Not reported
Year:	2001
Agency:	Chevron Refinery
Incident Date:	1/20/2001 12:00:00 AM
Admin Agency:	Contra Costa County Health Services Dept.
Amount:	Not reported
Contained:	Yes
Site Type:	Refinery
E Date:	Not reported
Substance:	nitrogen oxidenitrogen dioxideSO2
Unknown:	0.000000
Substance #2:	Not reported
Substance #3:	Not reported
Evacuations:	0
Number of Injuries:	0
Number of Fatalities:	0
#1 Pipeline:	Not reported
#2 Pipeline:	Not reported
#3 Pipeline:	Not reported
#1 Vessel >= 300 Tons:	Not reported
#2 Vessel >= 300 Tons:	Not reported
#3 Vessel >= 300 Tons:	Not reported
Evacs:	Not reported
Injuries:	Not reported
Fatals:	Not reported
Comments:	Not reported
Description:	Reporting possible exceeding of RQ's for above substances. Will call back with quantities when they are available (probably tomorrow). Released when equipment was shut down for maintenance.
OES Incident Number:	3-5953
OES notification:	11/17/2003
OES Date:	Not reported
OES Time:	Not reported
<b>Date Completed:</b>	<b>Not reported</b>
Property Use:	Not reported
Agency Id Number:	Not reported
Agency Incident Number:	Not reported
Time Notified:	Not reported
Time Completed:	Not reported
Surrounding Area:	Not reported
Estimated Temperature:	Not reported
Property Management:	Not reported
More Than Two Substances Involved?:	Not reported
Resp Agncy Personel # Of Decontaminated:	Not reported
Responding Agency Personel # Of Injuries:	Not reported
Responding Agency Personel # Of Fatalities:	Not reported
Others Number Of Decontaminated:	Not reported

Map ID  
Direction  
Distance  
Elevation

MAP FINDINGS

Site

Database(s)

EDR ID Number  
EPA ID Number

**CHEVRON RICHMOND REFINERY - RCRA/LNDISP/TANKS/TPCA/SLIC (Continued)**

**1001205644**

Others Number Of Injuries:	Not reported
Others Number Of Fatalities:	Not reported
Vehicle Make/year:	Not reported
Vehicle License Number:	Not reported
Vehicle State:	Not reported
Vehicle Id Number:	Not reported
CA DOT PUC/ICC Number:	Not reported
Company Name:	Not reported
Reporting Officer Name/ID:	Not reported
Report Date:	Not reported
Facility Telephone:	Not reported
Waterway Involved:	Not reported
Waterway:	Not reported
Spill Site:	Not reported
Cleanup By:	N/A
Containment:	Not reported
What Happened:	Not reported
Type:	Not reported
Measure:	Not reported
Other:	Not reported
Date/Time:	Not reported
Year:	2003
Agency:	NRC
Incident Date:	11/16/200312:00:00 AM
Admin Agency:	Contra Costa County Health Services Dept.
Amount:	Not reported
Contained:	No
Site Type:	Refinery
E Date:	Not reported
Substance:	NOX
Gallons:	0.000000
Unknown:	0
Substance #2:	Not reported
Substance #3:	Not reported
Evacuations:	0
Number of Injuries:	0
Number of Fatalities:	0
#1 Pipeline:	Not reported
#2 Pipeline:	Not reported
#3 Pipeline:	Not reported
#1 Vessel >= 300 Tons:	Not reported
#2 Vessel >= 300 Tons:	Not reported
#3 Vessel >= 300 Tons:	Not reported
Evacs:	Not reported
Injuries:	Not reported
Fatals:	Not reported
Comments:	Not reported
Description:	Per the NRC report, while starting up the alkalation resulting in a flaring of nitric oxide. Not reported
OES Incident Number:	6-0284
OES notification:	01/11/2006
OES Date:	Not reported
OES Time:	Not reported
<b>Date Completed:</b>	<b>Not reported</b>
Property Use:	Not reported

Map ID  
Direction  
Distance  
Elevation

MAP FINDINGS

Site

Database(s)

EDR ID Number  
EPA ID Number

**CHEVRON RICHMOND REFINERY - RCRA/LNDISP/TANKS/TPCA/SLIC (Continued)**

**1001205644**

Agency Id Number:	Not reported
Agency Incident Number:	Not reported
Time Notified:	Not reported
Time Completed:	Not reported
Surrounding Area:	Not reported
Estimated Temperature:	Not reported
Property Management:	Not reported
More Than Two Substances Involved?:	Not reported
Resp Agency Personel # Of Decontaminated:	Not reported
Responding Agency Personel # Of Injuries:	Not reported
Responding Agency Personel # Of Fatalities:	Not reported
Others Number Of Decontaminated:	Not reported
Others Number Of Injuries:	Not reported
Others Number Of Fatalities:	Not reported
Vehicle Make/year:	Not reported
Vehicle License Number:	Not reported
Vehicle State:	Not reported
Vehicle Id Number:	Not reported
CA DOT PUC/ICC Number:	Not reported
Company Name:	Not reported
Reporting Officer Name/ID:	Not reported
Report Date:	Not reported
Facility Telephone:	Not reported
Waterway Involved:	Not reported
Waterway:	Not reported
Spill Site:	Not reported
Cleanup By:	None
Containment:	Not reported
What Happened:	Not reported
Type:	Not reported
Measure:	Not reported
Other:	Not reported
Date/Time:	Not reported
Year:	2006
Agency:	Chevron Texaco Richmond
Incident Date:	1/11/2006 12:00:00 AM
Admin Agency:	Contra Costa County Health Services Dept.
Amount:	Not reported
Contained:	No
Site Type:	Refinery
E Date:	Not reported
Substance:	Nitric Oxide
Gallons:	0.000000
Pounds:	10
Unknown:	0
Substance #2:	Not reported
Substance #3:	Not reported
Evacuations:	0
Number of Injuries:	0
Number of Fatalities:	0
#1 Pipeline:	Not reported
#2 Pipeline:	Not reported
#3 Pipeline:	Not reported
#1 Vessel >= 300 Tons:	Not reported
#2 Vessel >= 300 Tons:	Not reported
#3 Vessel >= 300 Tons:	Not reported
Evacs:	Not reported



Map ID  
Direction  
Distance  
Elevation

MAP FINDINGS

Site

Database(s)

EDR ID Number  
EPA ID Number

CHEVRON RICHMOND REFINERY - RCRA/LNDISP/TANKS/TPCA/SLIC (Continued)

1001205644

Injuries:	Not reported
Fatals:	Not reported
Comments:	Not reported
Description:	K3950 Flare Gas recovery compressor was shut down due to equipment issues, causing the flaring to begin, and should continue into early tomorrow evening.
OES Incident Number:	0-1782
OES notification:	04/19/2000
OES Date:	Not reported
OES Time:	Not reported
<b>Date Completed:</b>	<b>Not reported</b>
Property Use:	Not reported
Agency Id Number:	Not reported
Agency Incident Number:	Not reported
Time Notified:	Not reported
Time Completed:	Not reported
Surrounding Area:	Not reported
Estimated Temperature:	Not reported
Property Management:	Not reported
More Than Two Substances Involved?:	Not reported
Resp Agency Personel # Of Decontaminated:	Not reported
Responding Agency Personel # Of Injuries:	Not reported
Responding Agency Personel # Of Fatalities:	Not reported
Others Number Of Decontaminated:	Not reported
Others Number Of Injuries:	Not reported
Others Number Of Fatalities:	Not reported
Vehicle Make/year:	Not reported
Vehicle License Number:	Not reported
Vehicle State:	Not reported
Vehicle Id Number:	Not reported
CA DOT PUC/ICC Number:	Not reported
Company Name:	Not reported
Reporting Officer Name/ID:	Not reported
Report Date:	Not reported
Facility Telephone:	Not reported
Waterway Involved:	No
Waterway:	Not reported
Spill Site:	Not reported
Cleanup By:	Reporting Party
Containment:	Not reported
What Happened:	Not reported
Type:	Not reported
Measure:	Not reported
Other:	Not reported
Date/Time:	Not reported
Year:	2000
Agency:	Chevron Oil Co.
Incident Date:	4/19/200012:00:00 AM
Admin Agency:	Contra Costa County Health Services Dept.
Amount:	Not reported
Contained:	No
Site Type:	Refinery
E Date:	Not reported
Substance:	SO2, Nitric Oxide
Gallons:	0.000000

Map ID  
Direction  
Distance  
Elevation

MAP FINDINGS

Site

Database(s)

EDR ID Number  
EPA ID Number

CHEVRON RICHMOND REFINERY - RCRA/LNDISP/TANKS/TPCA/SLIC (Continued)

1001205644

Unknown:	0
Substance #2:	Not reported
Substance #3:	Not reported
Evacuations:	0
Number of Injuries:	0
Number of Fatalities:	0
#1 Pipeline:	Not reported
#2 Pipeline:	Not reported
#3 Pipeline:	Not reported
#1 Vessel >= 300 Tons:	Not reported
#2 Vessel >= 300 Tons:	Not reported
#3 Vessel >= 300 Tons:	Not reported
Evacs:	Not reported
Injuries:	Not reported
Fatals:	Not reported
Comments:	Not reported
Description:	A compressor shut down causing a flare.
OES Incident Number:	08-3380
OES notification:	05/09/2008
OES Date:	Not reported
OES Time:	Not reported
<b>Date Completed:</b>	<b>Not reported</b>
Property Use:	Not reported
Agency Id Number:	Not reported
Agency Incident Number:	Not reported
Time Notified:	Not reported
Time Completed:	Not reported
Surrounding Area:	Not reported
Estimated Temperature:	Not reported
Property Management:	Not reported
More Than Two Substances Involved?:	Not reported
Resp Agncy Personel # Of Decontaminated:	Not reported
Responding Agency Personel # Of Injuries:	Not reported
Responding Agency Personel # Of Fatalities:	Not reported
Others Number Of Decontaminated:	Not reported
Others Number Of Injuries:	Not reported
Others Number Of Fatalities:	Not reported
Vehicle Make/year:	Not reported
Vehicle License Number:	Not reported
Vehicle State:	Not reported
Vehicle Id Number:	Not reported
CA DOT PUC/ICC Number:	Not reported
Company Name:	Not reported
Reporting Officer Name/ID:	Not reported
Report Date:	Not reported
Facility Telephone:	Not reported
Waterway Involved:	No
Waterway:	Not reported
Spill Site:	Refinery
Cleanup By:	Reporting Party
Containment:	Not reported
What Happened:	Not reported
Type:	Not reported
Measure:	Lbs.
Other:	Not reported
Date/Time:	0700

Map ID  
Direction  
Distance  
Elevation

MAP FINDINGS

Site

Database(s)

EDR ID Number  
EPA ID Number

**CHEVRON RICHMOND REFINERY - RCRA/LNDISP/TANKS/TPCA/SLIC (Continued)**

**1001205644**

Year:	2008
Agency:	Chevron
Incident Date:	5/9/2008
Admin Agency:	Contra Costa County Health Services Dept.
Amount:	Not reported
Contained:	Yes
Site Type:	Not reported
E Date:	Not reported
Substance:	NO
Quantity Released:	1400
Unknown:	Not reported
Substance #2:	Not reported
Substance #3:	Not reported
Evacuations:	0
Number of Injuries:	0
Number of Fatalities:	0
#1 Pipeline:	Not reported
#2 Pipeline:	Not reported
#3 Pipeline:	Not reported
#1 Vessel >= 300 Tons:	Not reported
#2 Vessel >= 300 Tons:	Not reported
#3 Vessel >= 300 Tons:	Not reported
Evacs:	Not reported
Injuries:	Not reported
Fatals:	Not reported
Comments:	Not reported
Description:	A cogen upset caused a release that possibly exceeded RQ.
OES Incident Number:	8-5030
OES notification:	11/09/1998
OES Date:	Not reported
OES Time:	Not reported
<b>Date Completed:</b>	<b>Not reported</b>
Property Use:	Not reported
Agency Id Number:	Not reported
Agency Incident Number:	Not reported
Time Notified:	Not reported
Time Completed:	Not reported
Surrounding Area:	Not reported
Estimated Temperature:	Not reported
Property Management:	Not reported
More Than Two Substances Involved?:	Not reported
Resp Agency Personel # Of Decontaminated:	Not reported
Responding Agency Personel # Of Injuries:	Not reported
Responding Agency Personel # Of Fatalities:	Not reported
Others Number Of Decontaminated:	Not reported
Others Number Of Injuries:	Not reported
Others Number Of Fatalities:	Not reported
Vehicle Make/year:	Not reported
Vehicle License Number:	Not reported
Vehicle State:	Not reported
Vehicle Id Number:	Not reported
CA DOT PUC/ICC Number:	Not reported
Company Name:	Not reported
Reporting Officer Name/ID:	Not reported
Report Date:	Not reported

Map ID  
 Direction  
 Distance  
 Elevation

MAP FINDINGS

Site

Database(s)

EDR ID Number  
 EPA ID Number

**CHEVRON RICHMOND REFINERY - RCRA/LNDISP/TANKS/TPCA/SLIC (Continued)**

**1001205644**

Facility Telephone:	Not reported
Waterway Involved:	Not reported
Waterway:	Not reported
Spill Site:	Not reported
Cleanup By:	Unknown
Containment:	Not reported
What Happened:	Not reported
Type:	Not reported
Measure:	Not reported
Other:	Not reported
Date/Time:	Not reported
Year:	1998
Agency:	Chevron
Incident Date:	11/8/199812:00:00 AM
Admin Agency:	Contra Costa County Health Services Dept.
Amount:	Not reported
Contained:	Unknown
Site Type:	Refinery
E Date:	Not reported
Substance:	unk
Gallons:	0.000000
Unknown:	0
Substance #2:	Not reported
Substance #3:	Not reported
Evacuations:	4
Number of Injuries:	0
Number of Fatalities:	0
#1 Pipeline:	Not reported
#2 Pipeline:	Not reported
#3 Pipeline:	Not reported
#1 Vessel >= 300 Tons:	Not reported
#2 Vessel >= 300 Tons:	Not reported
#3 Vessel >= 300 Tons:	Not reported
Evacs:	Not reported
Injuries:	Not reported
Fatals:	Not reported
Comments:	Not reported
Description:	Four (4) contractors were complaining of sore throats and nausea, they stated they were smelling a rotten egg smell ( typical H2S smell ), they were sent to the company doctor for evaluation and this report is being made as a precaution.
OES Incident Number:	2-3065
OES notification:	06/04/2002
OES Date:	Not reported
OES Time:	Not reported
<b>Date Completed:</b>	<b>Not reported</b>
Property Use:	Not reported
Agency Id Number:	Not reported
Agency Incident Number:	Not reported
Time Notified:	Not reported
Time Completed:	Not reported
Surrounding Area:	Not reported
Estimated Temperature:	Not reported
Property Management:	Not reported

Map ID  
Direction  
Distance  
Elevation

MAP FINDINGS

Site

Database(s)

EDR ID Number  
EPA ID Number

**CHEVRON RICHMOND REFINERY - RCRA/LNDISP/TANKS/TPCA/SLIC (Continued)**

**1001205644**

More Than Two Substances Involved?: Not reported  
Resp Agency Personel # Of Decontaminated: Not reported  
Responding Agency Personel # Of Injuries: Not reported  
Responding Agency Personel # Of Fatalities: Not reported  
Others Number Of Decontaminated: Not reported  
Others Number Of Injuries: Not reported  
Others Number Of Fatalities: Not reported  
Vehicle Make/year: Not reported  
Vehicle License Number: Not reported  
Vehicle State: Not reported  
Vehicle Id Number: Not reported  
CA DOT PUC/ICC Number: Not reported  
Company Name: Not reported  
Reporting Officer Name/ID: Not reported  
Report Date: Not reported  
Facility Telephone: Not reported  
Waterway Involved: No  
Waterway: Not reported  
Spill Site: Not reported  
Cleanup By: N/A  
Containment: Not reported  
What Happened: Not reported  
Type: Not reported  
Measure: Not reported  
Other: Not reported  
Date/Time: Not reported  
Year: 2002  
Agency: Chevron  
Incident Date: 6/4/2002 12:00:00 AM  
Admin Agency: Contra Costa County Health Services Dept.  
Amount: Not reported  
Contained: No  
Site Type: Refinery  
E Date: Not reported  
Substance: SO2  
Gallons: 0.000000  
Unknown: 0  
Substance #2: Not reported  
Substance #3: Not reported  
Evacuations: 0  
Number of Injuries: 0  
Number of Fatalities: 0  
#1 Pipeline: Not reported  
#2 Pipeline: Not reported  
#3 Pipeline: Not reported  
#1 Vessel >= 300 Tons: Not reported  
#2 Vessel >= 300 Tons: Not reported  
#3 Vessel >= 300 Tons: Not reported  
Evacs: Not reported  
Injuries: Not reported  
Fatals: Not reported  
Comments: Not reported  
Description: Loss of compressor 3950 and it is causing a release to the flare.  
  
OES Incident Number: 2-2942  
OES notification: 06/01/2002

Map ID  
Direction  
Distance  
Elevation

MAP FINDINGS

Site

Database(s)

EDR ID Number  
EPA ID Number

CHEVRON RICHMOND REFINERY - RCRA/LNDISP/TANKS/TPCA/SLIC (Continued)

1001205644

OES Date:	Not reported
OES Time:	Not reported
<b>Date Completed:</b>	<b>Not reported</b>
Property Use:	Not reported
Agency Id Number:	Not reported
Agency Incident Number:	Not reported
Time Notified:	Not reported
Time Completed:	Not reported
Surrounding Area:	Not reported
Estimated Temperature:	Not reported
Property Management:	Not reported
More Than Two Substances Involved?:	Not reported
Resp Agncy Personel # Of Decontaminated:	Not reported
Responding Agency Personel # Of Injuries:	Not reported
Responding Agency Personel # Of Fatalities:	Not reported
Others Number Of Decontaminated:	Not reported
Others Number Of Injuries:	Not reported
Others Number Of Fatalities:	Not reported
Vehicle Make/year:	Not reported
Vehicle License Number:	Not reported
Vehicle State:	Not reported
Vehicle Id Number:	Not reported
CA DOT PUC/ICC Number:	Not reported
Company Name:	Not reported
Reporting Officer Name/ID:	Not reported
Report Date:	Not reported
Facility Telephone:	Not reported
Waterway Involved:	No
Waterway:	Not reported
Spill Site:	Not reported
Cleanup By:	n/a
Containment:	Not reported
What Happened:	Not reported
Type:	Not reported
Measure:	Not reported
Other:	Not reported
Date/Time:	Not reported
Year:	2002
Agency:	Chevron
Incident Date:	6/1/200212:00:00 AM
Admin Agency:	Contra Costa County Health Services Dept.
Amount:	Not reported
Contained:	Unknown
Site Type:	Refinery
E Date:	Not reported
Substance:	NO
Gallons:	0.000000
Unknown:	0
Substance #2:	Not reported
Substance #3:	Not reported
Evacuations:	0
Number of Injuries:	0
Number of Fatalities:	0
#1 Pipeline:	Not reported
#2 Pipeline:	Not reported
#3 Pipeline:	Not reported
#1 Vessel >= 300 Tons:	Not reported

Map ID  
Direction  
Distance  
Elevation

MAP FINDINGS

Site

Database(s)

EDR ID Number  
EPA ID Number

**CHEVRON RICHMOND REFINERY - RCRA/LNDISP/TANKS/TPCA/SLIC (Continued)**

**1001205644**

#2 Vessel >= 300 Tons:	Not reported
#3 Vessel >= 300 Tons:	Not reported
Evacs:	Not reported
Injuries:	Not reported
Fatals:	Not reported
Comments:	Not reported
Description:	Flaring due to 18 plant start up.
OES Incident Number:	2-2943
OES notification:	06/01/2002
OES Date:	Not reported
OES Time:	Not reported
<b>Date Completed:</b>	<b>Not reported</b>
Property Use:	Not reported
Agency Id Number:	Not reported
Agency Incident Number:	Not reported
Time Notified:	Not reported
Time Completed:	Not reported
Surrounding Area:	Not reported
Estimated Temperature:	Not reported
Property Management:	Not reported
More Than Two Substances Involved?:	Not reported
Resp Agency Personel # Of Decontaminated:	Not reported
Responding Agency Personel # Of Injuries:	Not reported
Responding Agency Personel # Of Fatalities:	Not reported
Others Number Of Decontaminated:	Not reported
Others Number Of Injuries:	Not reported
Others Number Of Fatalities:	Not reported
Vehicle Make/year:	Not reported
Vehicle License Number:	Not reported
Vehicle State:	Not reported
Vehicle Id Number:	Not reported
CA DOT PUC/ICC Number:	Not reported
Company Name:	Not reported
Reporting Officer Name/ID:	Not reported
Report Date:	Not reported
Facility Telephone:	Not reported
Waterway Involved:	No
Waterway:	Not reported
Spill Site:	Not reported
Cleanup By:	n/a
Containment:	Not reported
What Happened:	Not reported
Type:	Not reported
Measure:	Not reported
Other:	Not reported
Date/Time:	Not reported
Year:	2002
Agency:	Chevron
Incident Date:	6/1/2002 12:00:00 AM
Admin Agency:	Contra Costa County Health Services Dept.
Amount:	Not reported
Contained:	No
Site Type:	Refinery
E Date:	Not reported
Substance:	NO
Gallons:	0.000000

Map ID  
Direction  
Distance  
Elevation

MAP FINDINGS

Site

Database(s)

EDR ID Number  
EPA ID Number

CHEVRON RICHMOND REFINERY - RCRA/LNDISP/TANKS/TPCA/SLIC (Continued)

1001205644

Unknown:	0
Substance #2:	Not reported
Substance #3:	Not reported
Evacuations:	0
Number of Injuries:	0
Number of Fatalities:	0
#1 Pipeline:	Not reported
#2 Pipeline:	Not reported
#3 Pipeline:	Not reported
#1 Vessel >= 300 Tons:	Not reported
#2 Vessel >= 300 Tons:	Not reported
#3 Vessel >= 300 Tons:	Not reported
Evacs:	Not reported
Injuries:	Not reported
Fatals:	Not reported
Comments:	Not reported
Description:	Vaporizer is malfunctioning.
OES Incident Number:	1-3706
OES notification:	06/27/2001
OES Date:	Not reported
OES Time:	Not reported
<b>Date Completed:</b>	<b>Not reported</b>
Property Use:	Not reported
Agency Id Number:	Not reported
Agency Incident Number:	Not reported
Time Notified:	Not reported
Time Completed:	Not reported
Surrounding Area:	Not reported
Estimated Temperature:	Not reported
Property Management:	Not reported
More Than Two Substances Involved?:	Not reported
Resp Agncy Personel # Of Decontaminated:	Not reported
Responding Agency Personel # Of Injuries:	Not reported
Responding Agency Personel # Of Fatalities:	Not reported
Others Number Of Decontaminated:	Not reported
Others Number Of Injuries:	Not reported
Others Number Of Fatalities:	Not reported
Vehicle Make/year:	Not reported
Vehicle License Number:	Not reported
Vehicle State:	Not reported
Vehicle Id Number:	Not reported
CA DOT PUC/ICC Number:	Not reported
Company Name:	Not reported
Reporting Officer Name/ID:	Not reported
Report Date:	Not reported
Facility Telephone:	Not reported
Waterway Involved:	No
Waterway:	Not reported
Spill Site:	Not reported
Cleanup By:	Responsible Party
Containment:	Not reported
What Happened:	Not reported
Type:	Not reported
Measure:	Not reported
Other:	Not reported
Date/Time:	Not reported



Map ID  
Direction  
Distance  
Elevation

MAP FINDINGS

Site

Database(s)

EDR ID Number  
EPA ID Number

**CHEVRON RICHMOND REFINERY - RCRA/LNDISP/TANKS/TPCA/SLIC (Continued)**

**1001205644**

Year:	2001
Agency:	Chevron
Incident Date:	6/27/2001 12:00:00 AM
Admin Agency:	Contra Costa County Health Services Dept.
Amount:	Not reported
Contained:	Yes
Site Type:	Refinery
E Date:	Not reported
Substance:	NOSO2
Unknown:	0.000000
Substance #2:	Not reported
Substance #3:	Not reported
Evacuations:	0
Number of Injuries:	0
Number of Fatalities:	0
#1 Pipeline:	Not reported
#2 Pipeline:	Not reported
#3 Pipeline:	Not reported
#1 Vessel >= 300 Tons:	Not reported
#2 Vessel >= 300 Tons:	Not reported
#3 Vessel >= 300 Tons:	Not reported
Evacs:	Not reported
Injuries:	Not reported
Fatals:	Not reported
Comments:	Not reported
Description:	This is an informational report only at this time, they will be shutting down a process unit tonight at the Richmond refinery, having the potential of exceeding the reportable quantities of NO and SO2. There is no release at this time.
OES Incident Number:	12-2493
OES notification:	04/26/2012
OES Date:	Not reported
OES Time:	Not reported
<b>Date Completed:</b>	<b>Not reported</b>
Property Use:	Not reported
Agency Id Number:	Not reported
Agency Incident Number:	Not reported
Time Notified:	Not reported
Time Completed:	Not reported
Surrounding Area:	Not reported
Estimated Temperature:	Not reported
Property Management:	Not reported
More Than Two Substances Involved?:	Not reported
Resp Agncy Personel # Of Decontaminated:	Not reported
Responding Agency Personel # Of Injuries:	Not reported
Responding Agency Personel # Of Fatalities:	Not reported
Others Number Of Decontaminated:	Not reported
Others Number Of Injuries:	Not reported
Others Number Of Fatalities:	Not reported
Vehicle Make/year:	Not reported
Vehicle License Number:	Not reported
Vehicle State:	Not reported
Vehicle Id Number:	Not reported
CA DOT PUC/ICC Number:	Not reported
Company Name:	Not reported

Map ID  
Direction  
Distance  
Elevation

MAP FINDINGS

Site

Database(s)

EDR ID Number  
EPA ID Number

**CHEVRON RICHMOND REFINERY - RCRA/LNDISP/TANKS/TPCA/SLIC (Continued)**

**1001205644**

Reporting Officer Name/ID:	Not reported
Report Date:	Not reported
Facility Telephone:	Not reported
Waterway Involved:	No
Waterway:	Not reported
Spill Site:	Refinery
Cleanup By:	Unrecoverable
Containment:	Not reported
What Happened:	Not reported
Type:	Not reported
Measure:	Lbs.
Other:	Not reported
Date/Time:	100
Year:	2012
Agency:	Chevron
Incident Date:	4/26/2012
Admin Agency:	Contra Costa County Health Services Department
Amount:	Not reported
Contained:	Yes
Site Type:	Not reported
E Date:	Not reported
Substance:	Sulfur Dioxide
Quantity Released:	940
Unknown:	Not reported
Substance #2:	Not reported
Substance #3:	Not reported
Evacuations:	Not reported
Number of Injuries:	Not reported
Number of Fatalities:	Not reported
#1 Pipeline:	Not reported
#2 Pipeline:	Not reported
#3 Pipeline:	Not reported
#1 Vessel >= 300 Tons:	Not reported
#2 Vessel >= 300 Tons:	Not reported
#3 Vessel >= 300 Tons:	Not reported
Evacs:	Not reported
Injuries:	Not reported
Fatals:	Not reported
Comments:	Not reported
Description:	RP states that equipment malfunction resulted in the release of 940 lbs of sulfur dioxide into the atmosphere. The release is contained and will be no cleanup. No waterways have been impacted.
OES Incident Number:	0-5280
OES notification:	11/10/2000
OES Date:	Not reported
OES Time:	Not reported
<b>Date Completed:</b>	<b>Not reported</b>
Property Use:	Not reported
Agency Id Number:	Not reported
Agency Incident Number:	Not reported
Time Notified:	Not reported
Time Completed:	Not reported
Surrounding Area:	Not reported
Estimated Temperature:	Not reported
Property Management:	Not reported

Map ID  
 Direction  
 Distance  
 Elevation

MAP FINDINGS

Site

Database(s)

EDR ID Number  
 EPA ID Number

**CHEVRON RICHMOND REFINERY - RCRA/LNDISP/TANKS/TPCA/SLIC (Continued)**

**1001205644**

More Than Two Substances Involved?:	Not reported
Resp Agency Personel # Of Decontaminated:	Not reported
Responding Agency Personel # Of Injuries:	Not reported
Responding Agency Personel # Of Fatalities:	Not reported
Others Number Of Decontaminated:	Not reported
Others Number Of Injuries:	Not reported
Others Number Of Fatalities:	Not reported
Vehicle Make/year:	Not reported
Vehicle License Number:	Not reported
Vehicle State:	Not reported
Vehicle Id Number:	Not reported
CA DOT PUC/ICC Number:	Not reported
Company Name:	Not reported
Reporting Officer Name/ID:	Not reported
Report Date:	Not reported
Facility Telephone:	Not reported
Waterway Involved:	Unknown
Waterway:	Not reported
Spill Site:	Not reported
Cleanup By:	Combustion
Containment:	Not reported
What Happened:	Not reported
Type:	Not reported
Measure:	Not reported
Other:	Not reported
Date/Time:	Not reported
Year:	2000
Agency:	Chevron Refinery-Richmond
Incident Date:	11/11/200012:00:00 AM
Admin Agency:	Not reported
Amount:	Not reported
Contained:	Unknown
Site Type:	Refinery
E Date:	Not reported
Substance:	NO
Gallons:	0.000000
Pounds:	10
Unknown:	0
Substance #2:	Not reported
Substance #3:	Not reported
Evacuations:	0
Number of Injuries:	0
Number of Fatalities:	0
#1 Pipeline:	Not reported
#2 Pipeline:	Not reported
#3 Pipeline:	Not reported
#1 Vessel >= 300 Tons:	Not reported
#2 Vessel >= 300 Tons:	Not reported
#3 Vessel >= 300 Tons:	Not reported
Evacs:	Not reported
Injuries:	Not reported
Fatals:	Not reported
Comments:	Not reported
Description:	Routine shut down and cleaning of lube oil crackers, potential to leak the minimum 10 lbs. Expected to have the oil crackers back in working order before the minimal 10 lbs leaks the

Map ID  
Direction  
Distance  
Elevation

MAP FINDINGS

Site

Database(s)

EDR ID Number  
EPA ID Number

CHEVRON RICHMOND REFINERY - RCRA/LNDISP/TANKS/TPCA/SLIC (Continued)

1001205644

Nitrogen Oxide.

OES Incident Number:	2-6766
OES notification:	12/14/2002
OES Date:	Not reported
OES Time:	Not reported
<b>Date Completed:</b>	<b>Not reported</b>
Property Use:	Not reported
Agency Id Number:	Not reported
Agency Incident Number:	Not reported
Time Notified:	Not reported
Time Completed:	Not reported
Surrounding Area:	Not reported
Estimated Temperature:	Not reported
Property Management:	Not reported
More Than Two Substances Involved?:	Not reported
Resp Agency Personel # Of Decontaminated:	Not reported
Responding Agency Personel # Of Injuries:	Not reported
Responding Agency Personel # Of Fatalities:	Not reported
Others Number Of Decontaminated:	Not reported
Others Number Of Injuries:	Not reported
Others Number Of Fatalities:	Not reported
Vehicle Make/year:	Not reported
Vehicle License Number:	Not reported
Vehicle State:	Not reported
Vehicle Id Number:	Not reported
CA DOT PUC/ICC Number:	Not reported
Company Name:	Not reported
Reporting Officer Name/ID:	Not reported
Report Date:	Not reported
Facility Telephone:	Not reported
Waterway Involved:	No
Waterway:	Not reported
Spill Site:	Not reported
Cleanup By:	N/A
Containment:	Not reported
What Happened:	Not reported
Type:	Not reported
Measure:	Not reported
Other:	Not reported
Date/Time:	Not reported
Year:	2002
Agency:	Chevron
Incident Date:	12/14/200212:00:00 AM
Admin Agency:	Contra Costa County Health Services Dept.
Amount:	Not reported
Contained:	Yes
Site Type:	Refinery
E Date:	Not reported
Substance:	Water
Unknown:	0
Substance #2:	Not reported
Substance #3:	Not reported
Evacuations:	0
Number of Injuries:	0
Number of Fatalities:	0
#1 Pipeline:	Not reported

Map ID  
Direction  
Distance  
Elevation

MAP FINDINGS

Site

Database(s)

EDR ID Number  
EPA ID Number

CHEVRON RICHMOND REFINERY - RCRA/LNDISP/TANKS/TPCA/SLIC (Continued)

1001205644

#2 Pipeline:	Not reported
#3 Pipeline:	Not reported
#1 Vessel >= 300 Tons:	Not reported
#2 Vessel >= 300 Tons:	Not reported
#3 Vessel >= 300 Tons:	Not reported
Evacs:	Not reported
Injuries:	Not reported
Fatals:	Not reported
Comments:	Not reported
Description:	To prevent a release, they bypassed a portion of the fluent treatment system.
OES Incident Number:	2-6805
OES notification:	12/16/2002
OES Date:	Not reported
OES Time:	Not reported
<b>Date Completed:</b>	<b>Not reported</b>
Property Use:	Not reported
Agency Id Number:	Not reported
Agency Incident Number:	Not reported
Time Notified:	Not reported
Time Completed:	Not reported
Surrounding Area:	Not reported
Estimated Temperature:	Not reported
Property Management:	Not reported
More Than Two Substances Involved?:	Not reported
Resp Agncy Personel # Of Decontaminated:	Not reported
Responding Agency Personel # Of Injuries:	Not reported
Responding Agency Personel # Of Fatalities:	Not reported
Others Number Of Decontaminated:	Not reported
Others Number Of Injuries:	Not reported
Others Number Of Fatalities:	Not reported
Vehicle Make/year:	Not reported
Vehicle License Number:	Not reported
Vehicle State:	Not reported
Vehicle Id Number:	Not reported
CA DOT PUC/ICC Number:	Not reported
Company Name:	Not reported
Reporting Officer Name/ID:	Not reported
Report Date:	Not reported
Facility Telephone:	Not reported
Waterway Involved:	No
Waterway:	Not reported
Spill Site:	Not reported
Cleanup By:	Reporting Party
Containment:	Not reported
What Happened:	Not reported
Type:	Not reported
Measure:	Not reported
Other:	Not reported
Date/Time:	Not reported
Year:	2002
Agency:	Chevron
Incident Date:	12/16/200212:00:00 AM
Admin Agency:	Contra Costa County Health Services Dept.
Amount:	Not reported
Contained:	No

Map ID  
Direction  
Distance  
Elevation

MAP FINDINGS

Site

Database(s)

EDR ID Number  
EPA ID Number

CHEVRON RICHMOND REFINERY - RCRA/LNDISP/TANKS/TPCA/SLIC (Continued)

1001205644

Site Type:	Refinery
E Date:	Not reported
Substance:	NO
Gallons:	0.000000
Unknown:	0
Substance #2:	Not reported
Substance #3:	Not reported
Evacuations:	0
Number of Injuries:	0
Number of Fatalities:	0
#1 Pipeline:	Not reported
#2 Pipeline:	Not reported
#3 Pipeline:	Not reported
#1 Vessel >= 300 Tons:	Not reported
#2 Vessel >= 300 Tons:	Not reported
#3 Vessel >= 300 Tons:	Not reported
Evacs:	Not reported
Injuries:	Not reported
Fatals:	Not reported
Comments:	Not reported
Description:	The pilot light on flare was blown out by the high winds.
OES Incident Number:	6-1421
OES notification:	03/08/2006
OES Date:	Not reported
OES Time:	Not reported
<b>Date Completed:</b>	<b>Not reported</b>
Property Use:	Not reported
Agency Id Number:	Not reported
Agency Incident Number:	Not reported
Time Notified:	Not reported
Time Completed:	Not reported
Surrounding Area:	Not reported
Estimated Temperature:	Not reported
Property Management:	Not reported
More Than Two Substances Involved?:	Not reported
Resp Agency Personel # Of Decontaminated:	Not reported
Responding Agency Personel # Of Injuries:	Not reported
Responding Agency Personel # Of Fatalities:	Not reported
Others Number Of Decontaminated:	Not reported
Others Number Of Injuries:	Not reported
Others Number Of Fatalities:	Not reported
Vehicle Make/year:	Not reported
Vehicle License Number:	Not reported
Vehicle State:	Not reported
Vehicle Id Number:	Not reported
CA DOT PUC/ICC Number:	Not reported
Company Name:	Not reported
Reporting Officer Name/ID:	Not reported
Report Date:	Not reported
Facility Telephone:	Not reported
Waterway Involved:	Not reported
Waterway:	Not reported
Spill Site:	Not reported
Cleanup By:	Reporting Party
Containment:	Not reported

Map ID  
Direction  
Distance  
Elevation

MAP FINDINGS

Site

Database(s)

EDR ID Number  
EPA ID Number

**CHEVRON RICHMOND REFINERY - RCRA/LNDISP/TANKS/TPCA/SLIC (Continued)**

**1001205644**

What Happened:	Not reported
Type:	Not reported
Measure:	Not reported
Other:	Not reported
Date/Time:	Not reported
Year:	2006
Agency:	Chevron Refinery
Incident Date:	3/7/2006 12:00:00 AM
Admin Agency:	Contra Costa County Health Services Dept.
Amount:	Not reported
Contained:	Yes
Site Type:	Refinery
E Date:	Not reported
Substance:	NO
Gallons:	0.000000
Pounds:	10
Unknown:	0
Substance #2:	Not reported
Substance #3:	Not reported
Evacuations:	0
Number of Injuries:	0
Number of Fatalities:	0
#1 Pipeline:	Not reported
#2 Pipeline:	Not reported
#3 Pipeline:	Not reported
#1 Vessel >= 300 Tons:	Not reported
#2 Vessel >= 300 Tons:	Not reported
#3 Vessel >= 300 Tons:	Not reported
Evacs:	Not reported
Injuries:	Not reported
Fatals:	Not reported
Comments:	Not reported
Description:	Starting up plant #5 rehn and flared
OES Incident Number:	5-6257
OES notification:	10/28/2005
OES Date:	Not reported
OES Time:	Not reported
<b>Date Completed:</b>	<b>Not reported</b>
Property Use:	Not reported
Agency Id Number:	Not reported
Agency Incident Number:	Not reported
Time Notified:	Not reported
Time Completed:	Not reported
Surrounding Area:	Not reported
Estimated Temperature:	Not reported
Property Management:	Not reported
More Than Two Substances Involved?:	Not reported
Resp Agncy Personel # Of Decontaminated:	Not reported
Responding Agency Personel # Of Injuries:	Not reported
Responding Agency Personel # Of Fatalities:	Not reported
Others Number Of Decontaminated:	Not reported
Others Number Of Injuries:	Not reported
Others Number Of Fatalities:	Not reported
Vehicle Make/year:	Not reported
Vehicle License Number:	Not reported
Vehicle State:	Not reported

Map ID  
Direction  
Distance  
Elevation

MAP FINDINGS

Site

Database(s)

EDR ID Number  
EPA ID Number

**CHEVRON RICHMOND REFINERY - RCRA/LNDISP/TANKS/TPCA/SLIC (Continued)**

**1001205644**

Vehicle Id Number:	Not reported
CA DOT PUC/ICC Number:	Not reported
Company Name:	Not reported
Reporting Officer Name/ID:	Not reported
Report Date:	Not reported
Facility Telephone:	Not reported
Waterway Involved:	Not reported
Waterway:	Not reported
Spill Site:	Not reported
Cleanup By:	none necessary
Containment:	Not reported
What Happened:	Not reported
Type:	Not reported
Measure:	Not reported
Other:	Not reported
Date/Time:	Not reported
Year:	2005
Agency:	Chevron Richmond Refinery
Incident Date:	10/28/200512:00:00 AM
Admin Agency:	Contra Costa County Health Services Dept.
Amount:	Not reported
Contained:	Yes
Site Type:	Refinery
E Date:	Not reported
Substance:	possible SO2
Gallons:	0.000000
Unknown:	0
Substance #2:	Not reported
Substance #3:	Not reported
Evacuations:	0
Number of Injuries:	0
Number of Fatalities:	0
#1 Pipeline:	Not reported
#2 Pipeline:	Not reported
#3 Pipeline:	Not reported
#1 Vessel >= 300 Tons:	Not reported
#2 Vessel >= 300 Tons:	Not reported
#3 Vessel >= 300 Tons:	Not reported
Evacs:	Not reported
Injuries:	Not reported
Fatals:	Not reported
Comments:	Not reported
Description:	Possible release due to pulling PRDs (safety devices) that are not seating properly.
OES Incident Number:	06557
OES notification:	Not reported
OES Date:	2/1/1995
OES Time:	03:03:13 PM
<b>Date Completed:</b>	<b>Not reported</b>
Property Use:	Not reported
Agency Id Number:	Not reported
Agency Incident Number:	Not reported
Time Notified:	Not reported
Time Completed:	Not reported
Surrounding Area:	Not reported
Estimated Temperature:	Not reported



Map ID  
Direction  
Distance  
Elevation

MAP FINDINGS

Site

Database(s)

EDR ID Number  
EPA ID Number

**CHEVRON RICHMOND REFINERY - RCRA/LNDISP/TANKS/TPCA/SLIC (Continued)**

**1001205644**

Property Management:	Not reported
More Than Two Substances Involved?:	Not reported
Resp Agency Personel # Of Decontaminated:	Not reported
Responding Agency Personel # Of Injuries:	Not reported
Responding Agency Personel # Of Fatalities:	Not reported
Others Number Of Decontaminated:	Not reported
Others Number Of Injuries:	Not reported
Others Number Of Fatalities:	Not reported
Vehicle Make/year:	Not reported
Vehicle License Number:	Not reported
Vehicle State:	Not reported
Vehicle Id Number:	Not reported
CA DOT PUC/ICC Number:	Not reported
Company Name:	Not reported
Reporting Officer Name/ID:	Not reported
Report Date:	Not reported
Facility Telephone:	Not reported
Waterway Involved:	NO
Waterway:	Not reported
Spill Site:	Not reported
Cleanup By:	not appropriate
Containment:	Not reported
What Happened:	Not reported
Type:	Not reported
Measure:	Not reported
Other:	Not reported
Date/Time:	Not reported
Year:	1995
Agency:	chevron refinery
Incident Date:	2/1/95 1322
Admin Agency:	Not reported
Amount:	unknown being calculated
Contained:	NO
Site Type:	Not reported
E Date:	Not reported
Substance:	h2s or so2
Unknown:	Not reported
Substance #2:	Not reported
Substance #3:	Not reported
Evacuations:	NO
Number of Injuries:	NO
Number of Fatalities:	NO
#1 Pipeline:	Not reported
#2 Pipeline:	Not reported
#3 Pipeline:	Not reported
#1 Vessel >= 300 Tons:	Not reported
#2 Vessel >= 300 Tons:	Not reported
#3 Vessel >= 300 Tons:	Not reported
Evacs:	Not reported
Injuries:	Not reported
Fatals:	Not reported
Comments:	Not reported
Description:	uncombusted due to flare - equipment failure
OES Incident Number:	2-3875
OES notification:	07/17/2002
OES Date:	Not reported

Map ID  
Direction  
Distance  
Elevation

MAP FINDINGS

Site

Database(s)

EDR ID Number  
EPA ID Number

CHEVRON RICHMOND REFINERY - RCRA/LNDISP/TANKS/TPCA/SLIC (Continued)

1001205644

OES Time:	Not reported
<b>Date Completed:</b>	<b>Not reported</b>
Property Use:	Not reported
Agency Id Number:	Not reported
Agency Incident Number:	Not reported
Time Notified:	Not reported
Time Completed:	Not reported
Surrounding Area:	Not reported
Estimated Temperature:	Not reported
Property Management:	Not reported
More Than Two Substances Involved?:	Not reported
Resp Agncy Personel # Of Decontaminated:	Not reported
Responding Agency Personel # Of Injuries:	Not reported
Responding Agency Personel # Of Fatalities:	Not reported
Others Number Of Decontaminated:	Not reported
Others Number Of Injuries:	Not reported
Others Number Of Fatalities:	Not reported
Vehicle Make/year:	Not reported
Vehicle License Number:	Not reported
Vehicle State:	Not reported
Vehicle Id Number:	Not reported
CA DOT PUC/ICC Number:	Not reported
Company Name:	Not reported
Reporting Officer Name/ID:	Not reported
Report Date:	Not reported
Facility Telephone:	Not reported
Waterway Involved:	No
Waterway:	Not reported
Spill Site:	Not reported
Cleanup By:	N/A
Containment:	Not reported
What Happened:	Not reported
Type:	Not reported
Measure:	Not reported
Other:	Not reported
Date/Time:	Not reported
Year:	2002
Agency:	Chevron
Incident Date:	7/17/2002 12:00:00 AM
Admin Agency:	Contra Costa County Health Services Dept.
Amount:	Not reported
Contained:	Yes
Site Type:	Refinery
E Date:	Not reported
Substance:	H2S (hydrogen sulfide)
Gallons:	0.000000
Unknown:	0
Substance #2:	Not reported
Substance #3:	Not reported
Evacuations:	0
Number of Injuries:	0
Number of Fatalities:	0
#1 Pipeline:	Not reported
#2 Pipeline:	Not reported
#3 Pipeline:	Not reported
#1 Vessel >= 300 Tons:	Not reported
#2 Vessel >= 300 Tons:	Not reported

Map ID  
Direction  
Distance  
Elevation

MAP FINDINGS

Site

Database(s)

EDR ID Number  
EPA ID Number

**CHEVRON RICHMOND REFINERY - RCRA/LNDISP/TANKS/TPCA/SLIC (Continued)**

**1001205644**

#3 Vessel >= 300 Tons:	Not reported
Evacs:	Not reported
Injuries:	Not reported
Fatals:	Not reported
Comments:	Not reported
Description:	Lost a compressor and gas recovery unit.
OES Incident Number:	5-1767
OES notification:	03/21/2005
OES Date:	Not reported
OES Time:	Not reported
<b>Date Completed:</b>	<b>Not reported</b>
Property Use:	Not reported
Agency Id Number:	Not reported
Agency Incident Number:	Not reported
Time Notified:	Not reported
Time Completed:	Not reported
Surrounding Area:	Not reported
Estimated Temperature:	Not reported
Property Management:	Not reported
More Than Two Substances Involved?:	Not reported
Resp Agncy Personel # Of Decontaminated:	Not reported
Responding Agency Personel # Of Injuries:	Not reported
Responding Agency Personel # Of Fatalities:	Not reported
Others Number Of Decontaminated:	Not reported
Others Number Of Injuries:	Not reported
Others Number Of Fatalities:	Not reported
Vehicle Make/year:	Not reported
Vehicle License Number:	Not reported
Vehicle State:	Not reported
Vehicle Id Number:	Not reported
CA DOT PUC/ICC Number:	Not reported
Company Name:	Not reported
Reporting Officer Name/ID:	Not reported
Report Date:	Not reported
Facility Telephone:	Not reported
Waterway Involved:	Not reported
Waterway:	Not reported
Spill Site:	Not reported
Cleanup By:	None
Containment:	Not reported
What Happened:	Not reported
Type:	Not reported
Measure:	Not reported
Other:	Not reported
Date/Time:	Not reported
Year:	2005
Agency:	Chevron
Incident Date:	3/21/200512:00:00 AM
Admin Agency:	Not reported
Amount:	Not reported
Contained:	No
Site Type:	Refinery
E Date:	Not reported
Substance:	Potential Nitrogen Oxide
Gallons:	0.000000
Unknown:	0

Map ID  
Direction  
Distance  
Elevation

MAP FINDINGS

Site

Database(s)

EDR ID Number  
EPA ID Number

CHEVRON RICHMOND REFINERY - RCRA/LNDISP/TANKS/TPCA/SLIC (Continued)

1001205644

Substance #2:	Not reported
Substance #3:	Not reported
Evacuations:	0
Number of Injuries:	0
Number of Fatalities:	0
#1 Pipeline:	Not reported
#2 Pipeline:	Not reported
#3 Pipeline:	Not reported
#1 Vessel >= 300 Tons:	Not reported
#2 Vessel >= 300 Tons:	Not reported
#3 Vessel >= 300 Tons:	Not reported
Evacs:	Not reported
Injuries:	Not reported
Fatals:	Not reported
Comments:	Not reported
Description:	Potential release due to start up of unit.
OES Incident Number:	1-5918
OES notification:	10/05/2011
OES Date:	Not reported
OES Time:	Not reported
<b>Date Completed:</b>	<b>Not reported</b>
Property Use:	Not reported
Agency Id Number:	Not reported
Agency Incident Number:	Not reported
Time Notified:	Not reported
Time Completed:	Not reported
Surrounding Area:	Not reported
Estimated Temperature:	Not reported
Property Management:	Not reported
More Than Two Substances Involved?:	Not reported
Resp Agency Personel # Of Decontaminated:	Not reported
Responding Agency Personel # Of Injuries:	Not reported
Responding Agency Personel # Of Fatalities:	Not reported
Others Number Of Decontaminated:	Not reported
Others Number Of Injuries:	Not reported
Others Number Of Fatalities:	Not reported
Vehicle Make/year:	Not reported
Vehicle License Number:	Not reported
Vehicle State:	Not reported
Vehicle Id Number:	Not reported
CA DOT PUC/ICC Number:	Not reported
Company Name:	Not reported
Reporting Officer Name/ID:	Not reported
Report Date:	Not reported
Facility Telephone:	Not reported
Waterway Involved:	No
Waterway:	Not reported
Spill Site:	Refinery
Cleanup By:	N/A
Containment:	Not reported
What Happened:	Not reported
Type:	Not reported
Measure:	Lbs.
Other:	Not reported
Date/Time:	1145
Year:	2011

Map ID  
Direction  
Distance  
Elevation

MAP FINDINGS

Site

Database(s)

EDR ID Number  
EPA ID Number

**CHEVRON RICHMOND REFINERY - RCRA/LNDISP/TANKS/TPCA/SLIC (Continued)**

**1001205644**

Agency:	Chevron
Incident Date:	10/5/2011
Admin Agency:	Contra Costa County Health Services Department
Amount:	Not reported
Contained:	No
Site Type:	Not reported
E Date:	Not reported
Substance:	Hydrogen Cyanide (HCN)
Quantity Released:	17.5
Unknown:	Not reported
Substance #2:	Not reported
Substance #3:	Not reported
Evacuations:	Not reported
Number of Injuries:	Not reported
Number of Fatalities:	Not reported
#1 Pipeline:	Not reported
#2 Pipeline:	Not reported
#3 Pipeline:	Not reported
#1 Vessel >= 300 Tons:	Not reported
#2 Vessel >= 300 Tons:	Not reported
#3 Vessel >= 300 Tons:	Not reported
Evacs:	Not reported
Injuries:	Not reported
Fatals:	Not reported
Comments:	Not reported
Description:	RP reports this event was discovered today, exact start date and time is unknown. The release is formed as part of the FCC refining process. This will be a continuous release until further notice.
OES Incident Number:	2-5358
OES notification:	10/02/2002
OES Date:	Not reported
OES Time:	Not reported
<b>Date Completed:</b>	<b>Not reported</b>
Property Use:	Not reported
Agency Id Number:	Not reported
Agency Incident Number:	Not reported
Time Notified:	Not reported
Time Completed:	Not reported
Surrounding Area:	Not reported
Estimated Temperature:	Not reported
Property Management:	Not reported
More Than Two Substances Involved?:	Not reported
Resp Agncy Personel # Of Decontaminated:	Not reported
Responding Agency Personel # Of Injuries:	Not reported
Responding Agency Personel # Of Fatalities:	Not reported
Others Number Of Decontaminated:	Not reported
Others Number Of Injuries:	Not reported
Others Number Of Fatalities:	Not reported
Vehicle Make/year:	Not reported
Vehicle License Number:	Not reported
Vehicle State:	Not reported
Vehicle Id Number:	Not reported
CA DOT PUC/ICC Number:	Not reported
Company Name:	Not reported
Reporting Officer Name/ID:	Not reported

Map ID  
Direction  
Distance  
Elevation

MAP FINDINGS

Site

Database(s)

EDR ID Number  
EPA ID Number

CHEVRON RICHMOND REFINERY - RCRA/LNDISP/TANKS/TPCA/SLIC (Continued)

1001205644

Report Date:	Not reported
Facility Telephone:	Not reported
Waterway Involved:	No
Waterway:	Not reported
Spill Site:	Not reported
Cleanup By:	N/A
Containment:	Not reported
What Happened:	Not reported
Type:	Not reported
Measure:	Not reported
Other:	Not reported
Date/Time:	Not reported
Year:	2002
Agency:	Chevron Richmond
Incident Date:	10/2/2002 12:00:00 AM
Admin Agency:	Contra Costa County Health Services Dept.
Amount:	Not reported
Contained:	Unknown
Site Type:	Refinery
E Date:	Not reported
Substance:	NO2 & SO2
Gallons:	0.000000
Unknown:	0
Substance #2:	Not reported
Substance #3:	Not reported
Evacuations:	0
Number of Injuries:	0
Number of Fatalities:	0
#1 Pipeline:	Not reported
#2 Pipeline:	Not reported
#3 Pipeline:	Not reported
#1 Vessel >= 300 Tons:	Not reported
#2 Vessel >= 300 Tons:	Not reported
#3 Vessel >= 300 Tons:	Not reported
Evacs:	Not reported
Injuries:	Not reported
Fatals:	Not reported
Comments:	Not reported
Description:	Conducting maintenance on the # 4 Cat and relieving to the flare.
OES Incident Number:	3-0829
OES notification:	02/13/2003
OES Date:	Not reported
OES Time:	Not reported
<b>Date Completed:</b>	<b>Not reported</b>
Property Use:	Not reported
Agency Id Number:	Not reported
Agency Incident Number:	Not reported
Time Notified:	Not reported
Time Completed:	Not reported
Surrounding Area:	Not reported
Estimated Temperature:	Not reported
Property Management:	Not reported
More Than Two Substances Involved?:	Not reported
Resp Agency Personel # Of Decontaminated:	Not reported
Responding Agency Personel # Of Injuries:	Not reported

Map ID  
 Direction  
 Distance  
 Elevation

MAP FINDINGS

Site

Database(s)

EDR ID Number  
 EPA ID Number

**CHEVRON RICHMOND REFINERY - RCRA/LNDISP/TANKS/TPCA/SLIC (Continued)**

**1001205644**

Responding Agency Personel # Of Fatalities:	Not reported
Others Number Of Decontaminated:	Not reported
Others Number Of Injuries:	Not reported
Others Number Of Fatalities:	Not reported
Vehicle Make/year:	Not reported
Vehicle License Number:	Not reported
Vehicle State:	Not reported
Vehicle Id Number:	Not reported
CA DOT PUC/ICC Number:	Not reported
Company Name:	Not reported
Reporting Officer Name/ID:	Not reported
Report Date:	Not reported
Facility Telephone:	Not reported
Waterway Involved:	No
Waterway:	Not reported
Spill Site:	Not reported
Cleanup By:	Unknown
Containment:	Not reported
What Happened:	Not reported
Type:	Not reported
Measure:	Not reported
Other:	Not reported
Date/Time:	Not reported
Year:	2003
Agency:	Chevron Refinery
Incident Date:	2/13/200312:00:00 AM
Admin Agency:	Contra Costa County Health Services Dept.
Amount:	Not reported
Contained:	Yes
Site Type:	Refinery
E Date:	Not reported
Substance:	Nitric Oxide NO
Gallons:	0.000000
Unknown:	0
Substance #2:	Not reported
Substance #3:	Not reported
Evacuations:	0
Number of Injuries:	0
Number of Fatalities:	0
#1 Pipeline:	Not reported
#2 Pipeline:	Not reported
#3 Pipeline:	Not reported
#1 Vessel >= 300 Tons:	Not reported
#2 Vessel >= 300 Tons:	Not reported
#3 Vessel >= 300 Tons:	Not reported
Evacs:	Not reported
Injuries:	Not reported
Fatals:	Not reported
Comments:	Not reported
Description:	Substance was released through flare system when plant shut down.
OES Incident Number:	3-1358
OES notification:	03/12/2003
OES Date:	Not reported
OES Time:	Not reported
<b>Date Completed:</b>	<b>Not reported</b>

Map ID  
Direction  
Distance  
Elevation

MAP FINDINGS

Site

Database(s)

EDR ID Number  
EPA ID Number

**CHEVRON RICHMOND REFINERY - RCRA/LNDISP/TANKS/TPCA/SLIC (Continued)**

**1001205644**

Property Use:	Not reported
Agency Id Number:	Not reported
Agency Incident Number:	Not reported
Time Notified:	Not reported
Time Completed:	Not reported
Surrounding Area:	Not reported
Estimated Temperature:	Not reported
Property Management:	Not reported
More Than Two Substances Involved?:	Not reported
Resp Agncy Personel # Of Decontaminated:	Not reported
Responding Agency Personel # Of Injuries:	Not reported
Responding Agency Personel # Of Fatalities:	Not reported
Others Number Of Decontaminated:	Not reported
Others Number Of Injuries:	Not reported
Others Number Of Fatalities:	Not reported
Vehicle Make/year:	Not reported
Vehicle License Number:	Not reported
Vehicle State:	Not reported
Vehicle Id Number:	Not reported
CA DOT PUC/ICC Number:	Not reported
Company Name:	Not reported
Reporting Officer Name/ID:	Not reported
Report Date:	Not reported
Facility Telephone:	Not reported
Waterway Involved:	No
Waterway:	Not reported
Spill Site:	Not reported
Cleanup By:	Unknown
Containment:	Not reported
What Happened:	Not reported
Type:	Not reported
Measure:	Not reported
Other:	Not reported
Date/Time:	Not reported
Year:	2003
Agency:	Chevron Richmond Refinery
Incident Date:	3/12/200312:00:00 AM
Admin Agency:	Contra Costa County Health Services Dept.
Amount:	Not reported
Contained:	No
Site Type:	Refinery
E Date:	Not reported
Substance:	Nitric Oxide NO
Gallons:	0.000000
Pounds:	203
Unknown:	0
Substance #2:	Not reported
Substance #3:	Not reported
Evacuations:	0
Number of Injuries:	0
Number of Fatalities:	0
#1 Pipeline:	Not reported
#2 Pipeline:	Not reported
#3 Pipeline:	Not reported
#1 Vessel >= 300 Tons:	Not reported
#2 Vessel >= 300 Tons:	Not reported
#3 Vessel >= 300 Tons:	Not reported



Map ID  
 Direction  
 Distance  
 Elevation

MAP FINDINGS

Site

Database(s)

EDR ID Number  
 EPA ID Number

**CHEVRON RICHMOND REFINERY - RCRA/LNDISP/TANKS/TPCA/SLIC (Continued)**

**1001205644**

Evacs:	Not reported
Injuries:	Not reported
Fatals:	Not reported
Comments:	Not reported
Description:	Substance was released due to shut down of plant and purging and depressurizing equipment. Release is estimated to last 8 days.
OES Incident Number:	0-0874
OES notification:	02/23/2000
OES Date:	Not reported
OES Time:	Not reported
<b>Date Completed:</b>	<b>Not reported</b>
Property Use:	Not reported
Agency Id Number:	Not reported
Agency Incident Number:	Not reported
Time Notified:	Not reported
Time Completed:	Not reported
Surrounding Area:	Not reported
Estimated Temperature:	Not reported
Property Management:	Not reported
More Than Two Substances Involved?:	Not reported
Resp Agency Personel # Of Decontaminated:	Not reported
Responding Agency Personel # Of Injuries:	Not reported
Responding Agency Personel # Of Fatalities:	Not reported
Others Number Of Decontaminated:	Not reported
Others Number Of Injuries:	Not reported
Others Number Of Fatalities:	Not reported
Vehicle Make/year:	Not reported
Vehicle License Number:	Not reported
Vehicle State:	Not reported
Vehicle Id Number:	Not reported
CA DOT PUC/ICC Number:	Not reported
Company Name:	Not reported
Reporting Officer Name/ID:	Not reported
Report Date:	Not reported
Facility Telephone:	Not reported
Waterway Involved:	No
Waterway:	Not reported
Spill Site:	Not reported
Cleanup By:	Reporting Party
Containment:	Not reported
What Happened:	Not reported
Type:	Not reported
Measure:	Not reported
Other:	Not reported
Date/Time:	Not reported
Year:	2000
Agency:	Chevron Refinery
Incident Date:	2/23/2000 12:00:00 AM
Admin Agency:	Contra Costa County Health Services Dept.
Amount:	Not reported
Contained:	Yes
Site Type:	Refinery
E Date:	Not reported
Substance:	Recovered Oil
BBLs:	10